Materiali – Progr.0+000.00

Materiale	Area (m²)	Vol. (m³)
Rilevato	0.94	0.00
Scavo	0.66	0.00
Scotico	0.47	0.00
Terreno vegetale	0.00	0.00

SV01_SE
Sez. 1
Progr.: 0+000.00
Scala : 1:200
Q.Rif. : 130.00

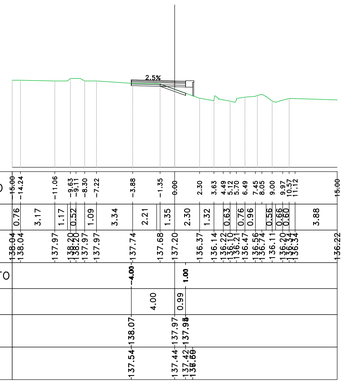

Materiali – Progr.0+020.00

Materiale	Area (m²)	Vol. (m³)
Rilevato	0.09	10.33
Scavo	1.85	26.13
Scotico	0.00	4.71
Terreno vegetale	0.00	0.00

SV01_SE
Sez. 2
Progr.: 0+020.00
Scala : 1:200
Q.Rif. : 130.00

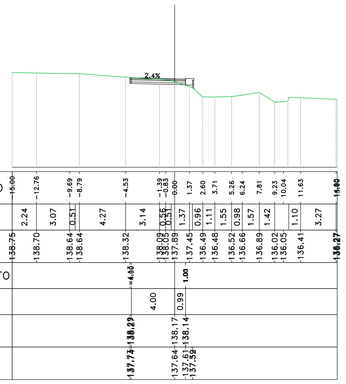

Materiali – Progr.0+040.00

Materiale	Area (m²)	Vol. (m³)
Rilevato	0.52	6.14
Scavo	0.47	24.22
Scotico	0.29	2.87
Terreno vegetale	0.00	0.00

SV01_SE
Sez. 3
Progr.: 0+040.00
Scala : 1:200
Q.Rif. : 130.00

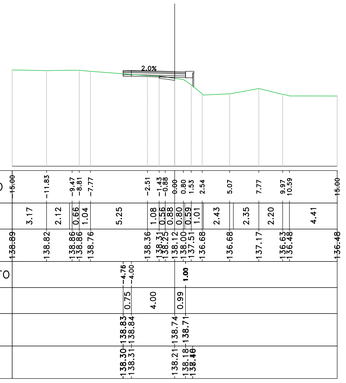

Materiali – Progr.0+060.00

Materiale	Area (m²)	Vol. (m³)
Rilevato	2.98	35.00
Scavo	0.03	4.94
Scotico	0.29	5.76
Terreno vegetale	0.50	5.04

SV01_SE
Sez. 4
Progr.: 0+060.00
Scala : 1:200
Q.Rif. : 130.00

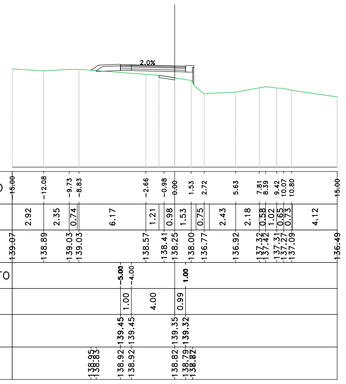

Materiali – Progr.0+080.00

Materiale	Area (m²)	Vol. (m³)
Rilevato	4.66	76.30
Scavo	0.00	0.27
Scotico	0.22	5.08
Terreno vegetale	0.55	10.56

SV01_SE
Sez. 5
Progr.: 0+080.00
Scala : 1:200
Q.Rif. : 130.00

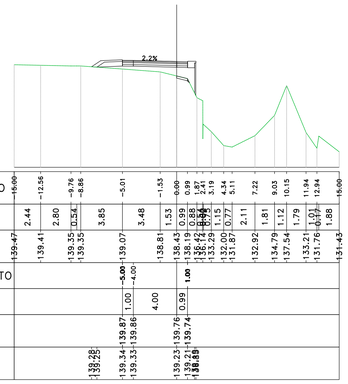

Materiali – Progr.0+082.36

Materiale	Area (m²)	Vol. (m³)
Rilevato	5.67	12.19
Scavo	0.10	0.11
Scotico	0.50	0.85
Terreno vegetale	0.57	1.32

SV01_SE
Sez. VI_SPA
Progr.: 0+082.36
Scala : 1:200
Q.Rif. : 130.00

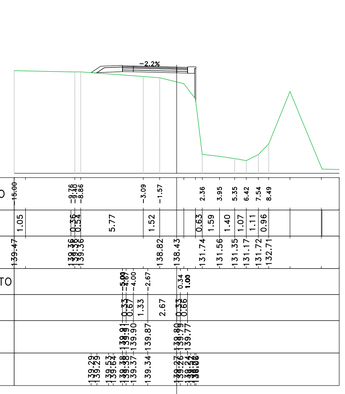

Materiali – Progr.0+113.13

Materiale	Area (m²)	Vol. (m³)
Rilevato	14.05	303.93
Scavo	0.06	2.39
Scotico	2.82	50.99
Terreno vegetale	3.13	56.85

SV01_SE
Sez. VI_SPB
Progr.: 0+113.13
Scala : 1:200
Q.Rif. : 130.00

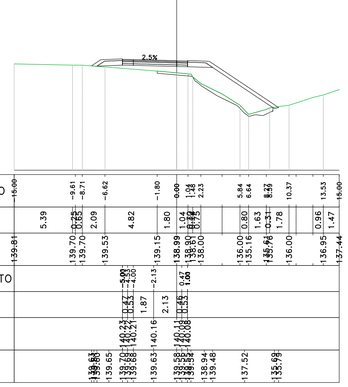

Materiali – Progr.0+120.00

Materiale	Area (m²)	Vol. (m³)
Rilevato	9.86	82.19
Scavo	0.01	0.22
Scotico	2.11	16.95
Terreno vegetale	3.03	21.16

SV01_SE
Sez. 7
Progr.: 0+120.00
Scala : 1:200
Q.Rif. : 135.00

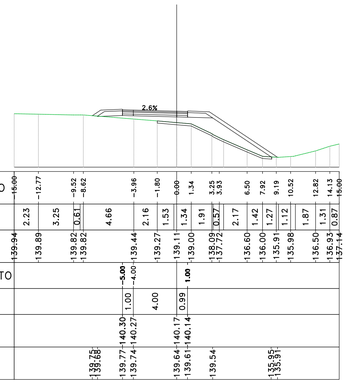

Materiali – Progr.0+140.00

Materiale	Area (m²)	Vol. (m³)
Rilevato	7.83	176.30
Scavo	0.00	0.05
Scotico	1.65	37.40
Terreno vegetale	2.20	52.02

SV01_SE
Sez. 8
Progr.: 0+140.00
Scala : 1:200
Q.Rif. : 135.00



Materiali – Progr.0+160.00

Materiale	Area (m²)	Vol. (m³)
Rilevato	12.10	199.91
Scavo	0.00	0.00
Scotico	1.43	30.51
Terreno vegetale	2.12	43.14

SV01_SE
Sez. 9
Progr.: 0+160.00
Scala : 1:200
Q.Rif. : 135.00

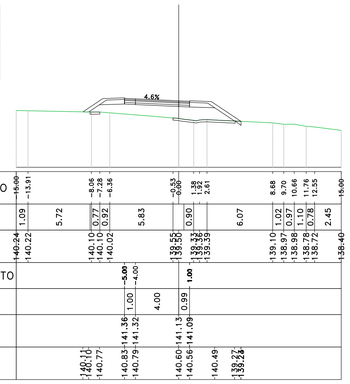

Materiali – Progr.0+180.00

Materiale	Area (m²)	Vol. (m³)
Rilevato	15.89	281.85
Scavo	0.00	0.00
Scotico	1.26	26.72
Terreno vegetale	2.25	43.93

SV01_SE
Sez. 10
Progr.: 0+180.00
Scala : 1:200
Q.Rif. : 138.00



Materiali – Progr.0+200.00

Materiale	Area (m²)	Vol. (m³)
Rilevato	21.62	377.38
Scavo	0.00	0.00
Scotico	1.37	26.14
Terreno vegetale	2.57	48.54

SV01_SE
Sez. 11
Progr.: 0+200.00
Scala : 1:200
Q.Rif. : 135.00

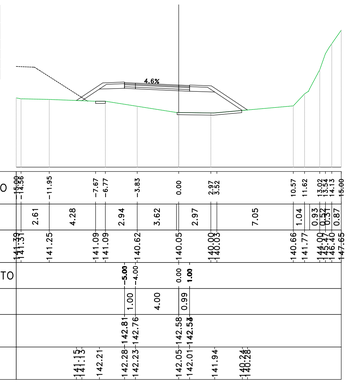

Materiali – Progr.0+220.00

Materiale	Area (m²)	Vol. (m³)
Rilevato	27.08	489.47
Scavo	0.00	0.00
Scotico	1.41	29.68
Terreno vegetale	2.86	54.60

SV01_SE
Sez. 12
Progr.: 0+220.00
Scala : 1:200
Q.Rif. : 135.00

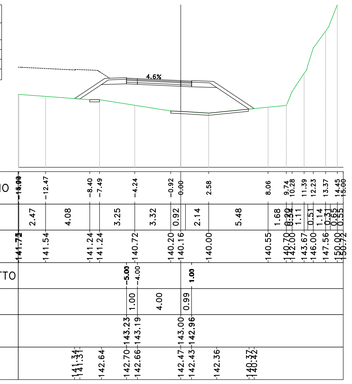

Materiali – Progr.0+240.00

Materiale	Area (m²)	Vol. (m³)
Rilevato	15.93	422.92
Scavo	0.00	0.00
Scotico	0.58	21.64
Terreno vegetale	0.00	28.14

SV01_SE
Sez. 13
Progr.: 0+240.00
Scala : 1:200
Q.Rif. : 138.00

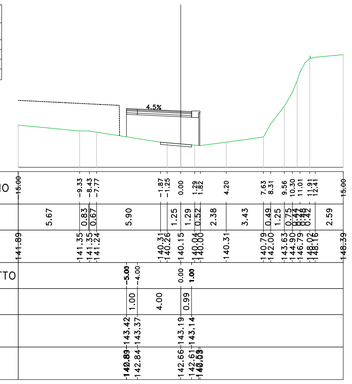

Materiali – Progr.0+260.00

Materiale	Area (m²)	Vol. (m³)
Rilevato	16.04	321.84
Scavo	0.00	0.00
Scotico	1.01	15.85
Terreno vegetale	0.00	0.00

SV01_SE
Sez. 14
Progr.: 0+260.00
Scala : 1:200
Q.Rif. : 140.00

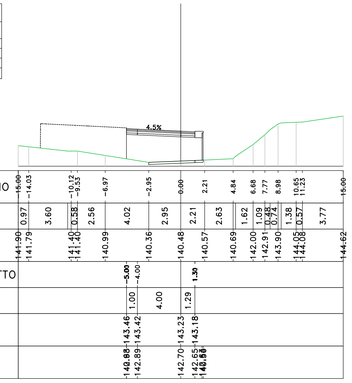

Materiali – Progr.0+280.00

Materiale	Area (m²)	Vol. (m³)
Rilevato	19.14	354.10
Scavo	0.01	0.06
Scotico	1.50	25.20
Terreno vegetale	0.00	0.00

SV01_SE
Sez. 15
Progr.: 0+280.00
Scala : 1:200
Q.Rif. : 135.00

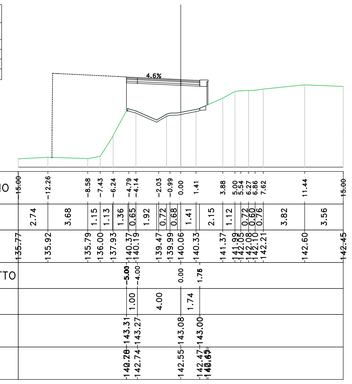

anas
GRUPPO FS ITALIANE

Direzione Progettazione e Realizzazione Lavori

S.S.131 "Carlo Felice"
Completamento itinerario Sassari – Olbia.
Potenziamento e messa in sicurezza S.S.131
dal km 192+500 al km 209+500.
2° Lotto dal km 202+000 al km 209+500

PROGETTO DEFINITIVO

COD. CA357

PROGETTAZIONE: ATI VIA - SERING - VDP - BRENG

RESPONSABILE DELL'INTEGRAZIONE DELLE PRESTAZIONI SPECIALISTICHE:
Dott. Ing. Giovanni Piazza (Ord. Ing. Prov. Roma 42729A)

PROGETTISTA:
Responsabile Tracciato stradale: Dott. Ing. Massimo Capasso (Ord. Ing. Prov. Roma 26031)
Responsabile Strutture: Dott. Ing. Giovanni Piazza (Ord. Ing. Prov. Roma 27296)
Responsabile Idraulica, Geotecnica e Impianti: Dott. Ing. Sergio Di Maio (Ord. Ing. Prov. Roma 21957)
Responsabile Ambiente: Dott. Ing. Francesco Ventura (Ord. Ing. Prov. Roma 14660)

GEOLOGO:
Dott. Geol. Enrico Curcuruto (Ord. Geo. Regione Sicilia 366)

COORDINATORE SICUREZZA IN FASE DI PROGETTAZIONE:
Dott. Ing. Matteo Di Girolamo (Ord. Ing. Prov. Roma 15138)

RESPONSABILE SIA:
Dott. Ing. Francesco Ventura (Ord. Ing. Prov. Roma 14660)

VISTO: IL RESPONSABILE DEL PROCEDIMENTO:
Dott. Ing. Edoardo Guattrone

GRUPPO DI PROGETTAZIONE
MANDATARIA: ViA INGEGNERIA
MANDANTI: SERING INGEGNERIA; vdp; BRENG BRIDGE ENGINEERING

PROGETTO STRADALE

SVINCOLO DI OSSI

Sezioni trasversali

TAV 06

Dott. Ing. GIOVANNI PIAZZA — Ordine degli Ingegneri della Prov. di Roma — N. A27296

Firmato digitalmente secondo il D.P.C.M. 22/2/2013 art. 2 comma 3 lettera b

CODICE PROGETTO (PROGETTO / LIV. PROG. / ANNO)	NOME FILE	REVISIONE	SCALA:
DPCA0357 D 20	CA357_V01PS00TRASZ01-10_A1 CODICE ELAB. V01PS00TRASZ06	A	1:200

REV.	DESCRIZIONE	DATA	REDATTO	VERIFICATO	APPROVATO
D					
C					
B					
A	EMISSIONE	GIU. 2021	M.TOSI	M.CAPASSO	G.PIAZZA