Materiali – Progr.0+480.00

Materiale	Area (m²)	Vol. (m³)
Rilevato	0.04	0.37
Scavo	2.30	46.01
Scotico	0.00	0.00
Terreno vegetale	0.00	0.00

SV01_SN
Sez. 25
Progr.: 0+480.00
Scala : 1:200
Q.Rif. : 130.00

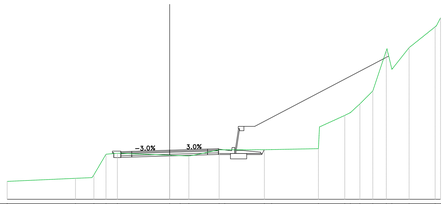

PROGRESSIVE TERRENO	16.00 8.59 6.99 5.88 4.83 0.00 0.97 1.77 2.74 3.28 5.74 8.74 9.42 13.73 16.18 17.56 18.75 19.91 20.93 22.10 24.40 25.60
PARZIALI TERRENO	6.31 1.52 1.12 0.95 4.83 0.97 0.80 2.34 0.52 3.28 0.67 4.31 0.04 0.52 0.33 1.19 0.75 0.35 1.52 2.40 0.39
QUOTE TERRENO	131.65 131.94 132.26 134.15 134.26 134.07 134.03 134.00 134.57 134.57 134.58 134.59 134.67 134.67 137.74 137.74 138.80 140.00 141.35 143.76 144.00 145.92 146.92
PROGRESSIVE PROGETTO	4.50 3.50 0.00 3.50 4.50
PARZIALI PROGETTO	1.00 3.50 3.50 1.00
QUOTE PROGETTO	134.40 134.43 134.53 134.64 134.67
QUOTE SOTTOFONDO	133.85 133.87 133.90 134.00 134.11 134.14 134.23

Materiali – Progr.0+500.00

Materiale	Area (m²)	Vol. (m³)
Rilevato	0.09	1.24
Scavo	1.80	41.11
Scotico	0.00	0.01
Terreno vegetale	0.00	0.00

SV01_SN
Sez. 26
Progr.: 0+500.00
Scala : 1:200
Q.Rif. : 130.00

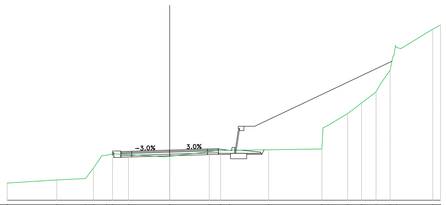

PROGRESSIVE TERRENO	16.00 10.42 7.76 7.04 5.98 5.03 3.80 0.00 3.66 4.70 5.53 9.14 14.05 14.83 16.43 17.71 19.05 20.35 20.93 24.28 25.60
PARZIALI TERRENO	4.58 2.66 0.72 0.72 0.53 1.47 3.38 3.66 1.05 3.54 4.91 0.78 0.80 1.80 1.29 1.34 0.82 0.58 2.93 0.72
QUOTE TERRENO	131.58 131.87 132.00 132.98 134.18 134.21 134.21 134.05 134.48 134.61 134.66 134.71 136.92 138.00 138.98 140.00 142.00 144.10 145.80 146.17
PROGRESSIVE PROGETTO	4.50 3.50 0.00 3.50 4.50
PARZIALI PROGETTO	1.00 3.50 3.50 1.00
QUOTE PROGETTO	134.50 134.53 134.63 134.74 134.77
QUOTE SOTTOFONDO	133.95 133.97 134.00 134.10 134.21 134.24 134.33

Materiali – Progr.0+520.00

Materiale	Area (m²)	Vol. (m³)
Rilevato	0.00	0.87
Scavo	1.93	37.38
Scotico	0.00	0.03
Terreno vegetale	0.00	0.00

SV01_SN
Sez. 27
Progr.: 0+520.00
Scala : 1:200
Q.Rif. : 130.00

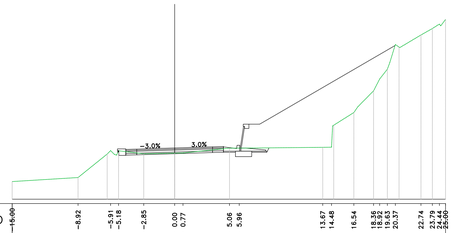

PROGRESSIVE TERRENO	16.00 8.92 5.91 5.18 2.85 0.00 0.77 5.06 5.96 13.67 14.48 16.54 18.92 19.63 19.93 22.74 23.74 25.60
PARZIALI TERRENO	6.08 2.69 0.73 0.67 2.32 2.85 0.77 4.29 0.54 7.71 0.81 0.80 1.86 0.71 1.45 1.95 1.05 0.65 0.44
QUOTE TERRENO	131.63 132.00 134.49 134.47 134.19 134.25 134.27 134.71 134.71 134.79 134.80 138.00 140.00 140.77 142.09 143.54 145.16 145.75 145.89 146.89
PROGRESSIVE PROGETTO	4.50 3.50 0.00 3.50 4.50
PARZIALI PROGETTO	1.00 3.50 3.50 1.00
QUOTE PROGETTO	134.59 134.62 134.73 134.84 134.87
QUOTE SOTTOFONDO	134.05 134.06 134.09 134.20 134.31 134.34 134.43

Materiali – Progr.0+540.00

Materiale	Area (m²)	Vol. (m³)
Rilevato	0.00	0.00
Scavo	5.82	77.50
Scotico	0.00	0.03
Terreno vegetale	0.00	0.00

SV01_SN
Sez. 28
Progr.: 0+540.00
Scala : 1:200
Q.Rif. : 130.00

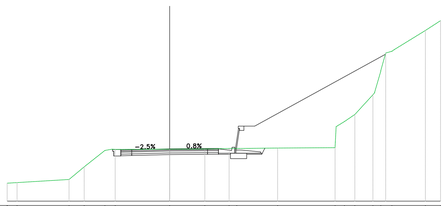

PROGRESSIVE TERRENO	16.00 14.09 9.29 7.89 5.98 5.03 0.00 3.25 5.49 6.80 9.97 15.27 16.13 17.09 18.76 19.91 20.51 23.60 25.60
PARZIALI TERRENO	0.91 4.80 1.40 1.91 0.87 5.03 3.25 2.24 0.71 3.58 5.30 0.86 0.76 1.67 0.56 0.60 0.35 2.85 1.40
QUOTE TERRENO	131.66 131.71 132.00 133.16 134.68 134.78 134.80 134.82 134.86 134.86 134.90 134.94 137.35 138.00 139.82 142.60 143.64 145.75 146.66
PROGRESSIVE PROGETTO	4.50 3.50 0.00 3.50 4.50
PARZIALI PROGETTO	1.00 3.50 3.50 1.00
QUOTE PROGETTO	134.72 134.74 134.83 134.86 134.87
QUOTE SOTTOFONDO	134.17 134.19 134.21 134.30 134.33 134.34 134.43

Materiali – Progr.0+560.00

Materiale	Area (m²)	Vol. (m³)
Rilevato	0.00	0.00
Scavo	11.49	173.15
Scotico	0.00	0.00
Terreno vegetale	0.00	0.00

SV01_SN
Sez. 29
Progr.: 0+560.00
Scala : 1:200
Q.Rif. : 130.00

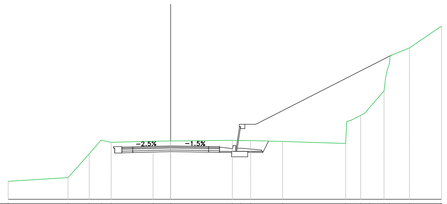

PROGRESSIVE TERRENO	16.00 9.48 7.52 6.37 5.49 1.63 0.00 5.69 10.33 16.15 17.54 18.45 18.98 19.19 19.78 22.04 25.60
PARZIALI TERRENO	5.52 1.96 1.06 0.88 3.86 1.63 5.69 2.95 5.82 0.06 0.91 0.53 0.39 0.21 0.59 2.75
QUOTE TERRENO	131.66 132.00 134.20 135.43 135.26 135.36 135.38 135.44 135.45 135.42 135.34 135.15 137.74 138.45 139.95 142.95 143.97 145.99
PROGRESSIVE PROGETTO	4.50 3.50 3.50 4.50
PARZIALI PROGETTO	1.00 3.50 3.50 1.00
QUOTE PROGETTO	134.82 134.84 134.93 134.88 134.86
QUOTE SOTTOFONDO	134.27 134.29 134.31 134.40 134.35 134.33 134.42

Materiali – Progr.0+580.00

Materiale	Area (m²)	Vol. (m³)
Rilevato	0.00	0.00
Scavo	15.75	272.42
Scotico	0.00	0.00
Terreno vegetale	0.00	0.00

SV01_SN
Sez. 30
Progr.: 0+580.00
Scala : 1:200
Q.Rif. : 130.00

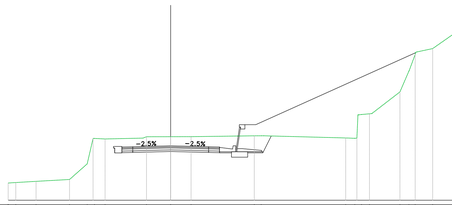

PROGRESSIVE TERRENO	16.00 14.30 12.43 9.34 7.71 7.01 6.06 2.23 0.00 1.88 7.71 8.35 16.15 17.00 17.61 18.25 21.16 21.19 22.57 24.18 26.89 28.25 29.34 30.00
PARZIALI TERRENO	0.70 1.87 3.09 1.63 0.70 0.98 3.50 2.23 1.88 5.83 7.54 0.84 0.61 0.73 2.53 0.83 0.34 1.46 2.71 0.98 0.58 0.90 0.66
QUOTE TERRENO	131.59 131.63 131.74 131.92 133.36 135.70 135.66 135.86 135.87 135.87 135.95 135.95 135.75 137.59 137.92 137.98 140.00 141.92 143.48 144.00 145.90 147.20 148.15 149.15 149.81
PROGRESSIVE PROGETTO	4.50 3.50 3.50 4.50
PARZIALI PROGETTO	1.00 3.50 3.50 1.00
QUOTE PROGETTO	134.92 134.94 135.03 134.94 134.92
QUOTE SOTTOFONDO	134.37 134.39 134.41 134.50 134.41 134.39 134.48

Materiali – Progr.0+600.00

Materiale	Area (m²)	Vol. (m³)
Rilevato	0.00	0.00
Scavo	16.61	323.13
Scotico	0.00	0.00
Terreno vegetale	0.00	0.00

SV01_SN
Sez. 31
Progr.: 0+600.00
Scala : 1:200
Q.Rif. : 130.00

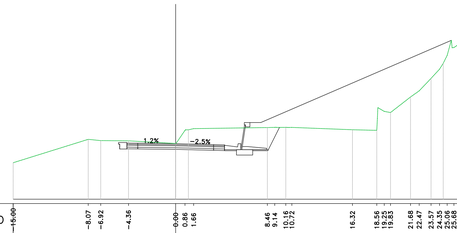

PROGRESSIVE TERRENO	16.00 8.07 6.92 4.36 0.00 0.86 1.66 8.14 9.45 10.18 10.72 16.32 18.56 19.25 19.83 21.68 22.47 23.27 24.35 25.68 27.72 28.62 29.22 30.00
PARZIALI TERRENO	6.80 1.15 2.56 4.36 0.83 0.86 6.81 0.68 0.86 5.60 2.24 0.79 0.58 1.85 0.80 1.10 0.80 0.68 2.04 0.85 0.90 0.60 0.78
QUOTE TERRENO	133.37 135.52 135.41 135.39 135.14 136.35 136.51 136.61 136.63 136.63 136.63 136.41 136.56 137.34 138.00 139.44 140.06 140.77 142.00 142.80 144.00 145.26 146.09 148.00
PROGRESSIVE PROGETTO	4.50 3.50 0.00 3.50 4.50
PARZIALI PROGETTO	1.00 3.50 3.50 1.00
QUOTE PROGETTO	135.18 135.17 135.13 135.04 135.02
QUOTE SOTTOFONDO	134.63 134.65 134.64 134.60 134.51 134.49 134.47 134.45 134.82

Materiali – Progr.0+620.00

Materiale	Area (m²)	Vol. (m³)
Rilevato	5.10	51.41
Scavo	19.66	358.78
Scotico	0.08	0.81
Terreno vegetale	0.00	0.00

SV01_SN
Sez. 32
Progr.: 0+620.00
Scala : 1:200
Q.Rif. : 130.00

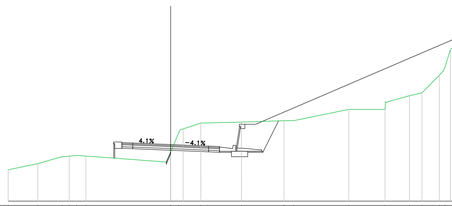

PROGRESSIVE TERRENO	16.00 12.26 10.03 9.36 8.49 7.83 0.00 0.73 2.78 6.53 10.46 11.36 16.44 19.78 21.68 22.04 23.19 24.80 25.32 26.87 28.67 29.46 30.00
PARZIALI TERRENO	2.74 2.23 1.67 0.85 7.42 0.61 0.61 1.63 3.75 3.92 0.51 0.51 5.09 3.34 0.34 2.15 1.15 1.61 0.52 0.56 0.55 1.25 0.79 0.54
QUOTE TERRENO	132.89 133.46 134.09 134.15 134.16 134.55 134.61 136.28 137.21 137.30 137.43 137.43 138.47 138.47 139.73 140.00 141.62 142.17 142.85 143.40 145.93 146.80 147.59 148.46
PROGRESSIVE PROGETTO	4.50 3.50 0.00 3.50 4.50
PARZIALI PROGETTO	1.00 3.50 3.50 1.00
QUOTE PROGETTO	135.41 135.37 135.23 135.08 135.04
QUOTE SOTTOFONDO	134.88 134.86 134.84 134.70 134.55 134.51 134.49

Materiali – Progr.0+640.00

Materiale	Area (m²)	Vol. (m³)
Rilevato	13.27	185.66
Scavo	24.02	429.61
Scotico	0.00	0.81
Terreno vegetale	0.00	0.00

SV01_SN
Sez. 33
Progr.: 0+640.00
Scala : 1:200
Q.Rif. : 130.00

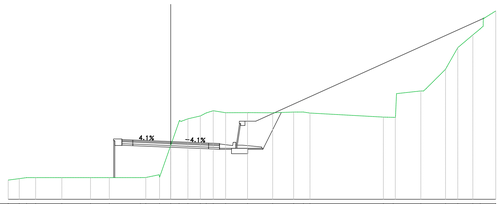

PROGRESSIVE TERRENO	16.00 13.58 12.47 10.05 7.40 5.67 2.98 2.38 1.03 0.00 0.97 1.59 2.23 2.92 3.07 7.09 9.41 11.35 12.23 12.85 19.63 20.54 23.08 25.36 26.50 27.89 28.57 30.00
PARZIALI TERRENO	1.02 0.85 0.64 2.42 2.65 1.73 2.87 0.60 0.55 1.03 0.77 0.46 0.70 0.69 1.14 2.02 1.94 0.71 0.61 6.77 0.53 0.09 2.24 1.80 1.00 1.39 0.68 1.14
QUOTE TERRENO	131.77 131.90 132.00 132.00 132.00 132.00 132.00 132.00 132.48 137.43 137.89 137.96 138.11 137.99 138.00 137.99 138.05 138.22 137.96 137.59 137.57 140.00 142.00 144.00 145.18 145.74 147.39
PROGRESSIVE PROGETTO	4.50 3.50 3.50 4.50
PARZIALI PROGETTO	1.00 3.50 3.50 1.00
QUOTE PROGETTO	135.52 135.46 135.33 135.19 135.15
QUOTE SOTTOFONDO	134.80 134.99 134.95 134.80 134.66 134.62

Materiali – Progr.0+660.00

Materiale	Area (m²)	Vol. (m³)
Rilevato	14.31	278.92
Scavo	20.89	442.27
Scotico	0.91	9.16
Terreno vegetale	0.00	0.00

SV01_SN
Sez. 34
Progr.: 0+660.00
Scala : 1:200
Q.Rif. : 130.00

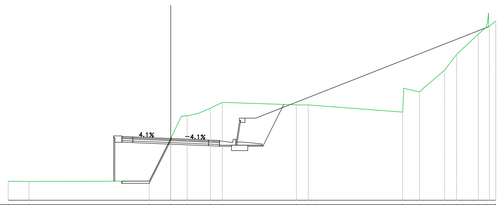

PROGRESSIVE TERRENO	16.00 13.08 1.98 0.00 1.52 2.50 3.07 4.76 11.60 12.49 13.36 21.41 22.97 25.27 26.18 26.86 27.57 28.18 28.82 30.00
PARZIALI TERRENO	1.92 11.10 1.86 0.99 0.93 1.17 1.09 6.84 0.88 0.85 8.05 0.08 1.07 1.92 0.71 0.69 0.68 0.61 1.43 0.64 0.59 0.59
QUOTE TERRENO	131.75 131.74 131.77 135.71 137.70 138.00 138.04 139.04 138.81 139.69 138.75 138.14 140.00 142.00 142.82 144.00 145.13 146.00 146.55
PROGRESSIVE PROGETTO	4.50 3.50 0.00 3.50 4.50
PARZIALI PROGETTO	1.00 3.50 1.00
QUOTE PROGETTO	135.89 135.85 135.71 135.56 135.52
QUOTE SOTTOFONDO	135.35 135.32 135.18 135.03 134.99

Materiali – Progr.0+680.00

Materiale	Area (m²)	Vol. (m³)
Rilevato	20.81	354.73
Scavo	19.05	394.07
Scotico	0.90	18.25
Terreno vegetale	0.00	0.00

SV01_SN
Sez. 35
Progr.: 0+680.00
Scala : 1:200
Q.Rif. : 130.00

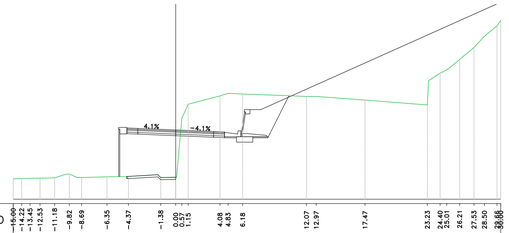

PROGRESSIVE TERRENO	16.00 14.22 13.45 12.53 11.18 9.82 8.69 6.35 4.37 1.38 0.00 0.97 1.15 4.08 4.83 6.18 12.07 12.97 17.47 23.23 24.40 25.01 26.21 27.53 28.50 30.00
PARZIALI TERRENO	0.78 0.77 0.92 0.77 1.06 0.73 2.34 1.98 2.71 1.38 0.48 0.83 2.93 0.75 1.34 5.90 0.90 0.61 1.32 0.96 1.16 0.34
QUOTE TERRENO	131.88 131.92 132.00 131.94 131.97 132.32 132.00 132.06 132.10 132.00 132.48 138.77 139.53 139.71 139.49 139.49 139.15 138.70 140.00 141.94 142.91 144.00 145.05 146.00 146.34
PROGRESSIVE PROGETTO	4.50 3.50 0.00 3.50 4.50
PARZIALI PROGETTO	1.00 3.50 3.50 1.00
QUOTE PROGETTO	136.58 136.39 136.25 136.21
QUOTE SOTTOFONDO	136.03 136.01 135.86 135.72 135.68 135.77

Materiali – Progr.0+700.00

Materiale	Area (m²)	Vol. (m³)
Rilevato	17.07	382.39
Scavo	17.90	364.65
Scotico	0.90	18.19
Terreno vegetale	0.00	0.00

SV01_SN
Sez. 36
Progr.: 0+700.00
Scala : 1:200
Q.Rif. : 130.00

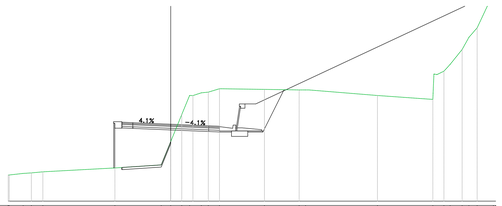

PROGRESSIVE TERRENO	16.00 15.15 13.08 0.88 0.00 1.52 2.50 3.07 4.76 8.65 11.60 12.49 13.36 19.08 24.19 25.32 25.79 26.86 27.52 28.28 30.00
PARZIALI TERRENO	1.29 0.76 1.06 11.00 6.65 4.27 0.88 0.00 0.73 0.98 1.03 4.15 3.20 0.53 6.33 5.11 0.08 0.47 0.54 0.76 1.50
QUOTE TERRENO	132.42 132.56 132.61 132.71 133.07 133.35 135.50 137.70 137.79 138.00 139.76 140.38 140.32 140.77 140.85 139.75 139.39 140.00 142.00 142.82 144.00 145.13 146.00 146.55 146.14
PROGRESSIVE PROGETTO	4.50 3.50 3.50 4.50
PARZIALI PROGETTO	1.00 3.50 1.00
QUOTE PROGETTO	137.29 137.24 137.10 136.96 136.92
QUOTE SOTTOFONDO	136.86 136.79 136.71 136.57 136.43 136.39 136.48

anas
GRUPPO FS ITALIANE

Direzione Progettazione e Realizzazione Lavori

S.S.131 "Carlo Felice"
Completamento itinerario Sassari – Olbia.
Potenziamento e messa in sicurezza S.S.131
dal km 192+500 al km 209+500.
2° Lotto dal km 202+000 al km 209+500

PROGETTO DEFINITIVO — COD. CA357

PROGETTAZIONE: ATI VIA - SERING - VDP - BRENG

RESPONSABILE DELL'INTEGRAZIONE DELLE PRESTAZIONI SPECIALISTICHE:
Dott. Ing. Giovanni Piazza (Ord. Ing. Prov. Roma 42129A)

PROGETTISTA:
Responsabile Tracciato stradale: Dott. Ing. Massimo Capasso (Ord. Ing. Prov. Roma 26537)
Responsabile Strutture: Dott. Ing. Giovanni Piazza (Ord. Ing. Prov. Roma 42129A)
Responsabile Impianti Elettrici e Impianti: Dott. Ing. Sergio Di Maio (Ord. Ing. Prov. Palermo 2872)
Responsabile Ambiente: Dott. Ing. Francesco Ventura (Ord. Ing. Prov. Roma 14660)

GEOLOGO:
Dott. Geol. Enrico Curcuruto (Ord. Geo. Regione Sicilia 966)

COORDINATORE SICUREZZA IN FASE DI PROGETTAZIONE:
Dott. Ing. Matteo Di Girolamo (Ord. Ing. Prov. Roma 15138)

RESPONSABILE SIA:
Dott. Ing. Francesco Ventura (Ord. Ing. Prov. Roma 14660)

VISTO: IL RESPONSABILE DEL PROCEDIMENTO:
Dott. Ing. Edoardo Guattrone

GRUPPO DI PROGETTAZIONE
MANDATARIA: ViA INGEGNERIA
MANDANTI: SERING INGEGNERIA; vdp; BRENG BRIDGE ENGINEERING

PROGETTO STRADALE
SVINCOLO DI OSSI
Sezioni trasversali
TAV 09

CODICE PROGETTO (PROGETTO / LIV. PROG. / ANNO)	NOME FILE	REVISIONE	SCALA:
DPCA0357 D 20	CA357_V01PS00TRASZ01-10_A1	A	1:200
	CODICE ELAB.: V01PS00TRASZ09		

REV.	DESCRIZIONE	DATA	REDATTO	VERIFICATO	APPROVATO
D					
C					
B					
A	EMISSIONE	GIU. 2021	M.TOSI	M.DAMASSO	G.PIAZZA