Materiali – Progr.0+000.00

Materiale	Area (m²)	Vol. (m³)
Rilevato	0.00	0.00
Scavo	4.27	0.00
Terreno vegetale	0.08	0.00

AS_E08
Sez. 01
Progr.: 0+000.00
Scala : 1:200
Q.Rif. : 150.00

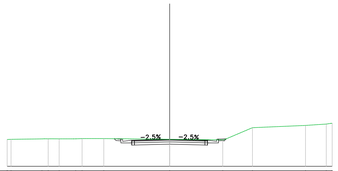

Materiali – Progr.0+020.00

Materiale	Area (m²)	Vol. (m³)
Rilevato	0.00	0.00
Scavo	3.99	82.60
Terreno vegetale	0.21	2.87

AS_E08
Sez. 02
Progr.: 0+020.00
Scala : 1:200
Q.Rif. : 150.00

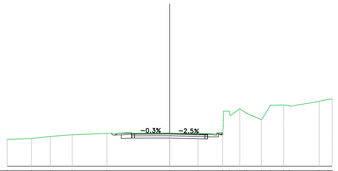

Materiali – Progr.0+040.00

Materiale	Area (m²)	Vol. (m³)
Rilevato	0.00	0.00
Scavo	8.96	126.19
Terreno vegetale	1.58	15.79

AS_E08
Sez. 03
Progr.: 0+040.00
Scala : 1:200
Q.Rif. : 150.00

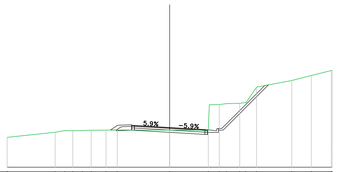

Materiali – Progr.0+060.00

Materiale	Area (m²)	Vol. (m³)
Rilevato	1.80	12.18
Scavo	19.79	280.42
Terreno vegetale	1.83	34.04

AS_E08
Sez. 04
Progr.: 0+060.00
Scala : 1:200
Q.Rif. : 150.00

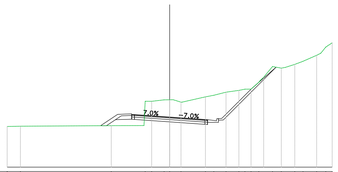

Materiali – Progr.0+080.00

Materiale	Area (m²)	Vol. (m³)
Rilevato	0.00	11.98
Scavo	81.57	943.52
Terreno vegetale	3.20	49.70

AS_E08
Sez. 05
Progr.: 0+080.00
Scala : 1:200
Q.Rif. : 150.00

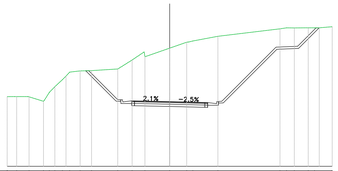

Materiali – Progr.0+100.00

Materiale	Area (m²)	Vol. (m³)
Rilevato	0.00	0.00
Scavo	74.03	1555.39
Terreno vegetale	3.15	63.54

AS_E08
Sez. 06
Progr.: 0+100.00
Scala : 1:200
Q.Rif. : 155.00

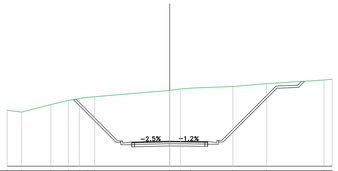

Materiali – Progr.0+120.00

Materiale	Area (m²)	Vol. (m³)
Rilevato	0.00	0.00
Scavo	23.85	932.70
Terreno vegetale	1.11	40.83

AS_E08
Sez. 07
Progr.: 0+120.00
Scala : 1:200
Q.Rif. : 150.00

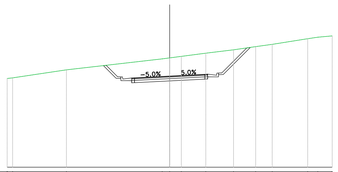

Materiali – Progr.0+140.00

Materiale	Area (m²)	Vol. (m³)
Rilevato	0.00	0.00
Scavo	2.71	230.61
Terreno vegetale	0.53	16.00

AS_E08
Sez. 08
Progr.: 0+140.00
Scala : 1:200
Q.Rif. : 150.00

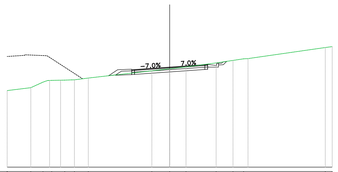

Materiali – Progr.0+160.00

Materiale	Area (m²)	Vol. (m³)
Rilevato	0.00	0.00
Scavo	9.27	113.24
Terreno vegetale	0.61	11.34

AS_E08
Sez. 09
Progr.: 0+160.00
Scala : 1:200
Q.Rif. : 150.00

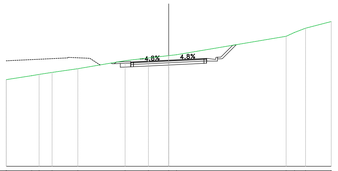

Materiali – Progr.0+180.00

Materiale	Area (m²)	Vol. (m³)
Rilevato	0.00	0.00
Scavo	26.92	346.56
Terreno vegetale	1.25	18.14

AS_E08
Sez. 10
Progr.: 0+180.00
Scala : 1:200
Q.Rif. : 150.00

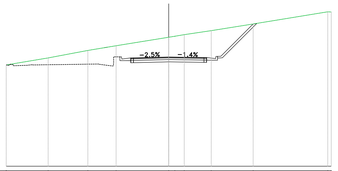

Materiali – Progr.0+200.00

Materiale	Area (m²)	Vol. (m³)
Rilevato	0.10	0.66
Scavo	42.98	692.78
Terreno vegetale	0.00	8.30

AS_E08
Sez. 11
Progr.: 0+200.00
Scala : 1:200
Q.Rif. : 155.00

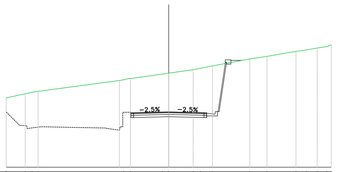

Materiali – Progr.0+220.00

Materiale	Area (m²)	Vol. (m³)
Rilevato	0.00	0.66
Scavo	62.32	1047.08
Terreno vegetale	0.00	0.00

AS_E08
Sez. 12
Progr.: 0+220.00
Scala : 1:200
Q.Rif. : 155.00

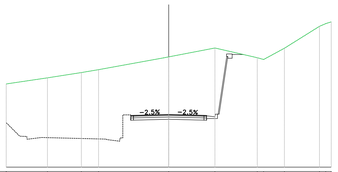

Materiali – Progr.0+240.00

Materiale	Area (m²)	Vol. (m³)
Rilevato	0.00	0.00
Scavo	61.64	1239.63
Terreno vegetale	0.00	0.00

AS_E08
Sez. 13
Progr.: 0+240.00
Scala : 1:200
Q.Rif. : 154.00

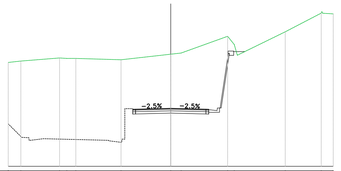

Materiali – Progr.0+260.00

Materiale	Area (m²)	Vol. (m³)
Rilevato	0.00	0.00
Scavo	75.12	1585.43
Terreno vegetale	0.00	0.00

AS_E08
Sez. 14
Progr.: 0+260.00
Scala : 1:200
Q.Rif. : 154.00

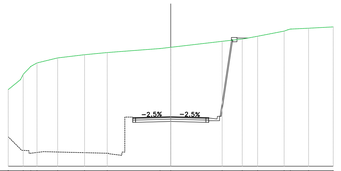

Materiali – Progr.0+280.00

Materiale	Area (m²)	Vol. (m³)
Rilevato	0.00	0.02
Scavo	64.18	1391.39
Terreno vegetale	0.00	0.00

AS_E08
Sez. 15
Progr.: 0+280.00
Scala : 1:200
Q.Rif. : 154.00

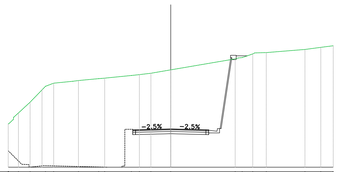

Materiali – Progr.0+300.00

Materiale	Area (m²)	Vol. (m³)
Rilevato	0.00	0.01
Scavo	51.22	1151.60
Terreno vegetale	0.00	0.00

AS_E08
Sez. 16
Progr.: 0+300.00
Scala : 1:200
Q.Rif. : 150.00

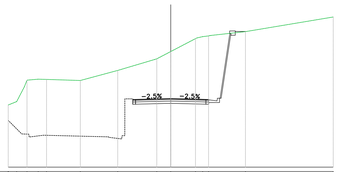

anas
GRUPPO FS ITALIANE

Direzione Progettazione e Realizzazione Lavori

S.S.131 "Carlo Felice"
Completamento itinerario Sassari – Olbia.
Potenziamento e messa in sicurezza S.S.131
dal km 192+500 al km 209+500.
2° Lotto dal km 202+000 al km 209+500

PROGETTO DEFINITIVO — COD. CA357

PROGETTAZIONE: ANI VIA - SERING - VDP - BRENG

RESPONSABILE DELL'INTEGRAZIONE DELLE PRESTAZIONI SPECIALISTICHE:
Dott. Ing. Giovanni Piazza (Ord. Ing. Prov. Roma A27296)

PROGETTISTA:
Responsabile Tracciato stradale: Dott. Ing. Massimo Capasso (Ord. Ing. Prov. Roma 26037)
Responsabile Strutture: Dott. Ing. Giovanni Piazza (Ord. Ing. Prov. Roma A27296)
Responsabile Idraulica, Geotecnica e Impianti: Dott. Ing. Sergio Di Maio (Ord. Ing. Prov. Palermo 2872)
Responsabile Ambiente: Dott. Ing. Francesco Ventura (Ord. Ing. Prov. Roma 14660)

GEOLOGO:
Dott. Geol. Enrico Cucuzzella (Ord. Geo. Regione Sicilia 966)

COORDINATORE SICUREZZA IN FASE DI PROGETTAZIONE:
Dott. Ing. Matteo Di Girolamo (Ord. Ing. Prov. Roma 1513B)

RESPONSABILE SIA:
Dott. Ing. Francesco Ventura (Ord. Ing. Prov. Roma 14660)

VISTO: IL RESPONSABILE DEL PROCEDIMENTO:
Dott. Ing. Edoardo Guattrone

GRUPPO DI PROGETTAZIONE
MANDATARIA: ViA INGEGNERIA
MANDANTI: SERING INGEGNERIA; vdp; BRENG BRIDGE ENGINEERING

PROGETTO STRADALE
STRADE SECONDARIE
AS_03 e AS_E08
Sezioni trasversali TAV 02

DOTT. ING. GIOVANNI PIAZZA — ORDINE DEGLI INGEGNERI ROMA — A27296

CODICE PROGETTO (PROGETTO / LIV. PROG. / ANNO)	NOME FILE	REVISIONE	SCALA:
DPCA0357 D 20	CA357_S01PS00TRASZ01-03_A — CODICE ELAB. S01PS00TRASZ02	A	1:200

REV.	DESCRIZIONE	DATA	REDATTO	VERIFICATO	APPROVATO
D					
C					
B					
A	EMISSIONE	GIU.2021	M.TOSI	M.CAPASSO	G.PIAZZA