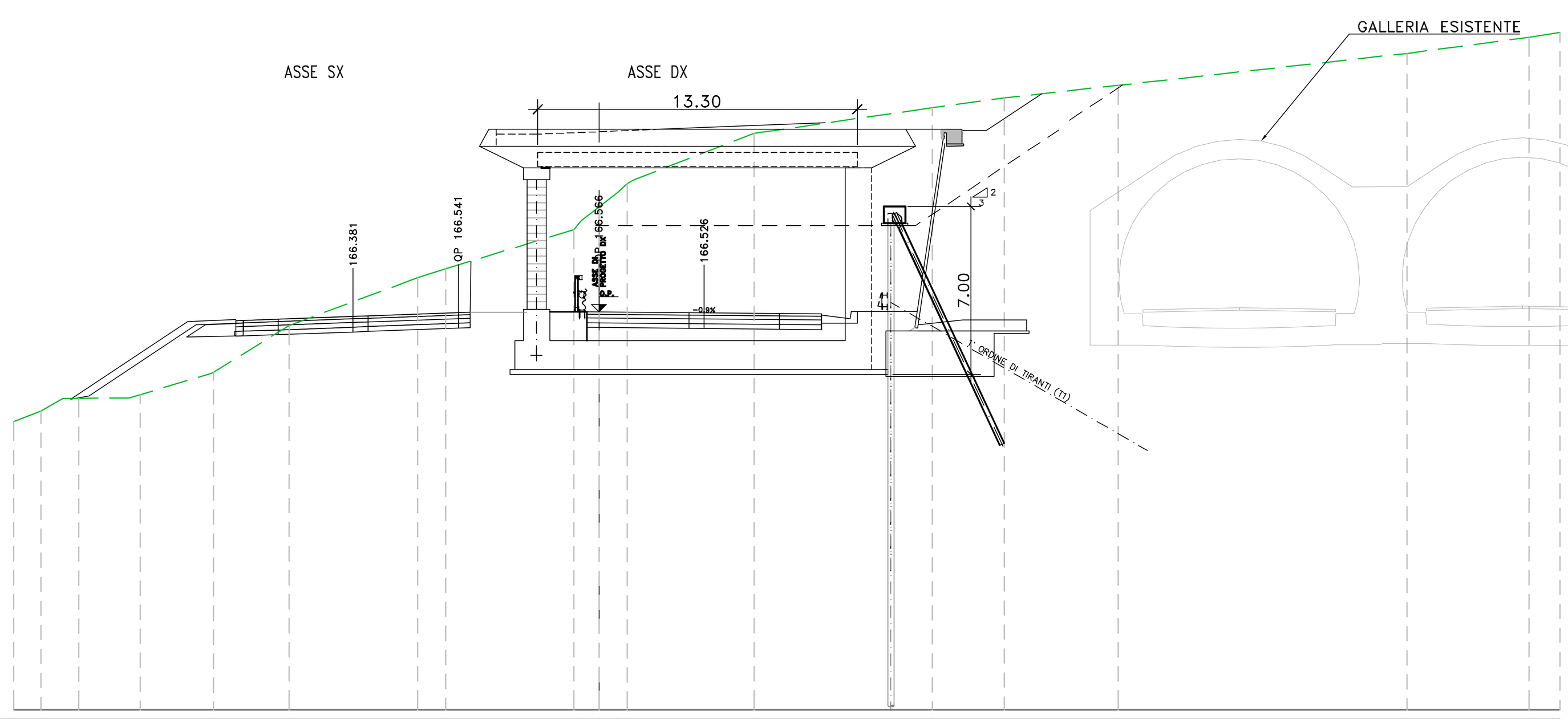

Sez. DX_GA02_A_
Progr.: 3+375.28
Scala : 1:200
Q.Rif. : 150.00

PROGRESSIVE TERRENO	-24.36	-23.22	-22.31	-21.65	-19.10	-16.05	-12.91	-7.54	-6.37	-0.74	0.00	0.77	1.34	6.46	13.88	16.87	21.61	33.64	38.72	40.00
PARZIALI TERRENO	1.14	0.92	0.65	2.08	2.94	3.14	5.30	1.17	5.32	0.74	0.77	0.41	4.95	7.42	2.99	4.74	12.03	5.08	1.28	
QUOTE TERRENO	162.00	162.45	162.96	162.97	163.12	164.06	166.00	168.00	168.36	170.36	170.94	171.54	172.00	174.00	175.07	175.48	176.00	177.33	178.00	178.20

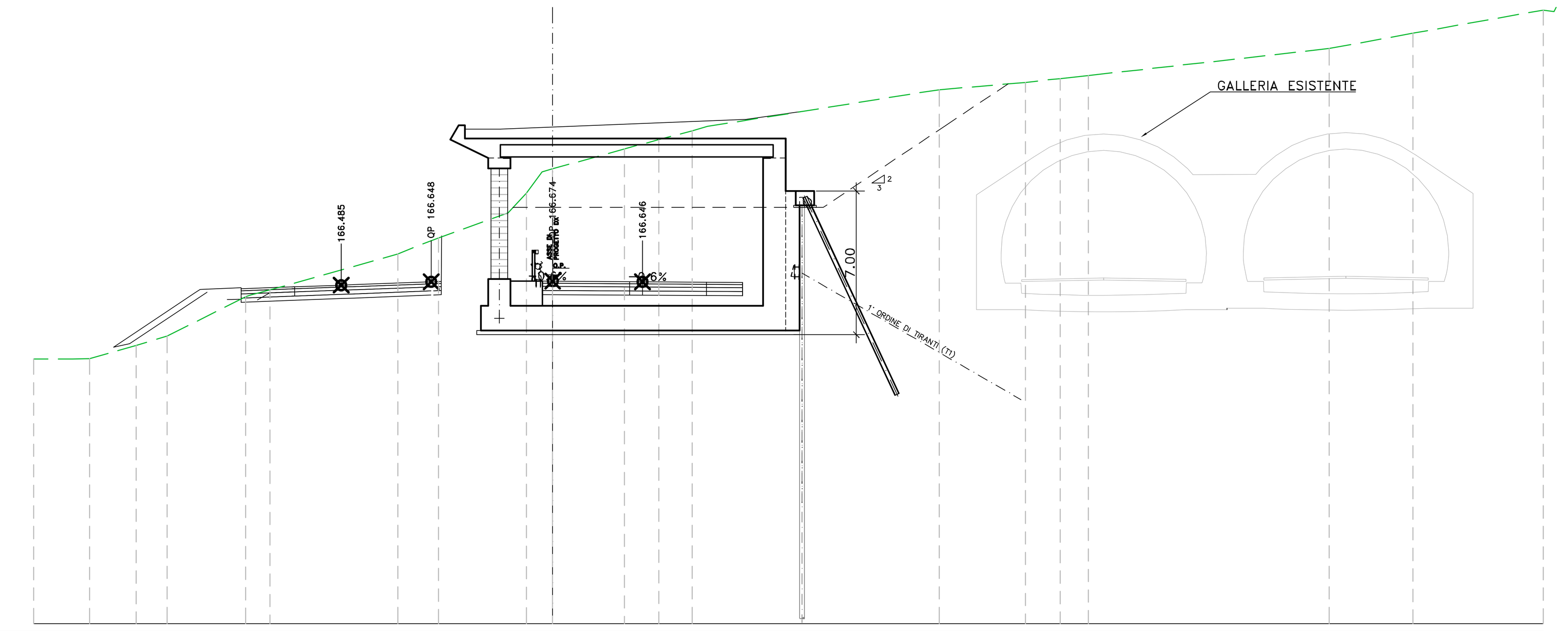

AP_DX
Sez. DX_170
Progr.: 3+380.00
Scala : 1:200
Q.Rif. : 150.00

PROGRESSIVE TERRENO	-25.97	-25.28	-23.39	-22.55	-20.30	-18.78	-14.72	-13.77	-7.55	-5.57	-2.18	-1.27	-0.51	0.00	3.50	5.17	6.81	7.55	18.84	23.04	24.73	26.11	37.84	41.92	48.27
PARZIALI TERRENO	0.69	1.90	0.83	2.25	1.52	3.82	0.50	6.23	1.98	3.38	0.91	0.76	0.51	3.50	1.67	1.63	0.75	11.29	4.20	1.69	1.38	11.73	4.08	6.35	
QUOTE TERRENO	162.49	162.88	162.89	162.90	163.54	164.00	166.00	166.25	168.00	168.79	170.00	170.97	172.00	172.14	173.12	173.57	174.00	174.21	176.00	176.36	176.54	176.69	178.00	178.75	179.88

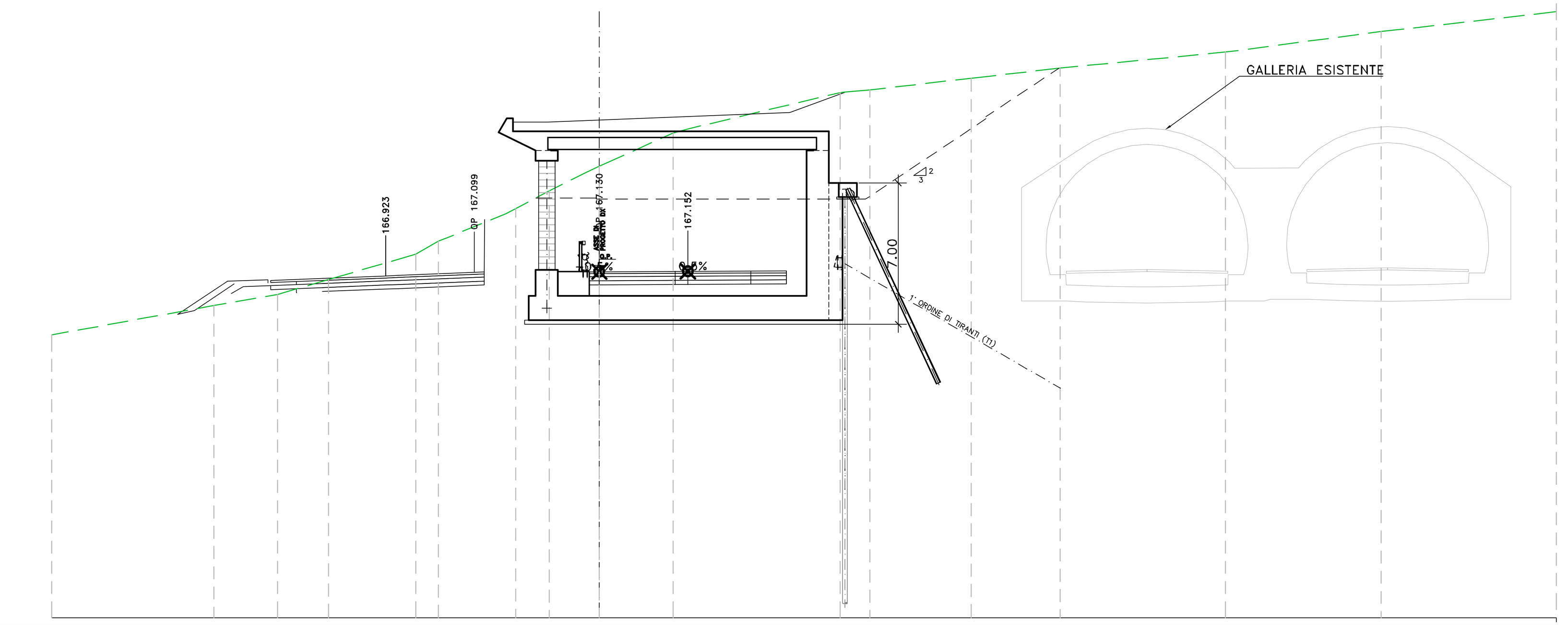

AP_DX
Sez. DX_171
Progr.: 3+400.00
Scala : 1:200
Q.Rif. : 150.00

PROGRESSIVE TERRENO	-27.11	-19.07	-15.93	-13.40	-9.09	-7.96	-4.64	-4.14	-2.48	-0.76	0.00	0.60	3.64	4.40	11.92	13.38	18.40	22.81	30.98	38.69	47.36
PARZIALI TERRENO	8.03	3.15	2.52	4.32	1.12	3.32	0.50	1.66	1.72	0.76	0.60	3.04	0.76	7.52	1.20	5.02	4.41	8.17	7.71	8.67	0.60
QUOTE TERRENO	164.00	165.46	166.00	166.74	168.00	168.64	170.00	170.25	171.13	172.00	172.35	172.62	174.00	174.20	176.00	176.13	176.71	177.21	178.00	179.02	180.00

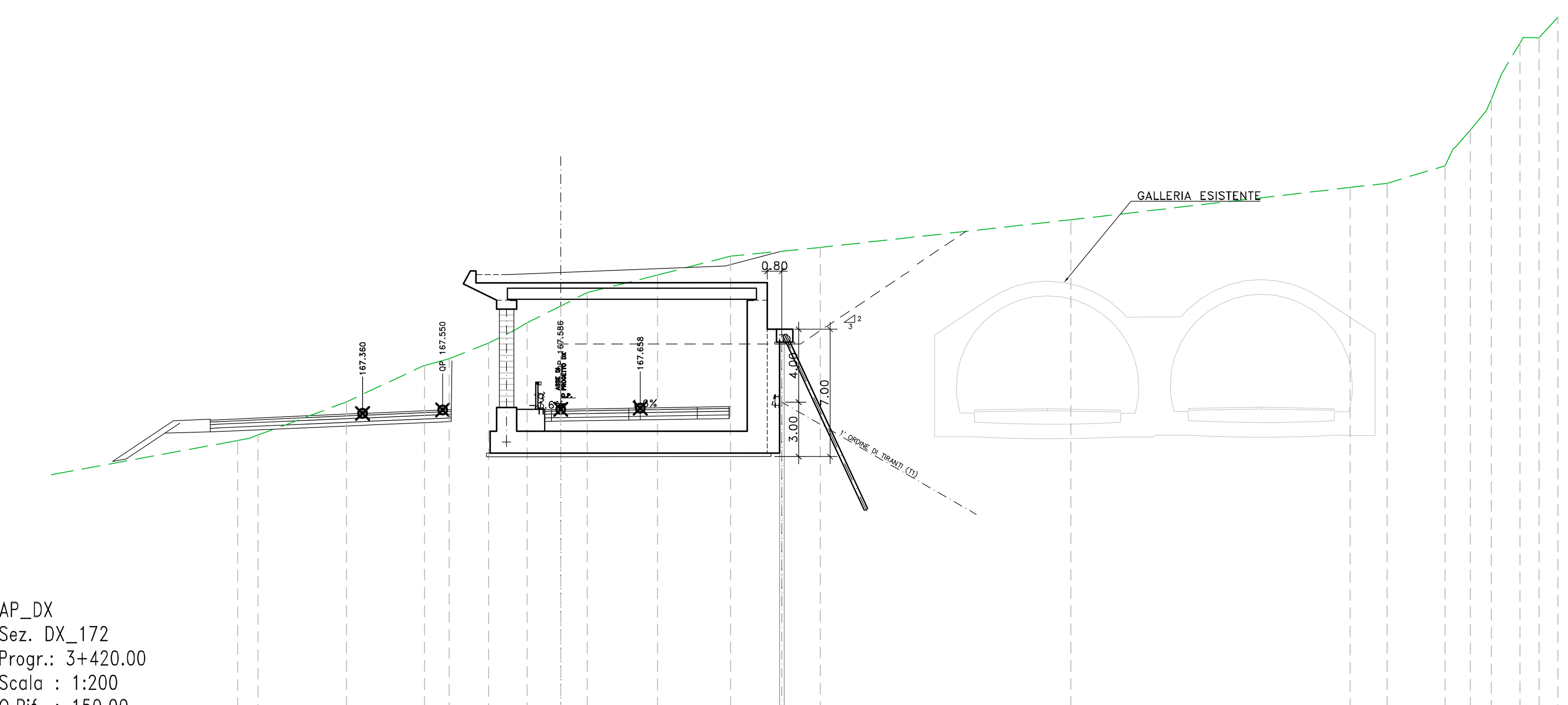

AP_DX
Sez. DX_172
Progr.: 3+420.00
Scala : 1:200
Q.Rif. : 150.00

PROGRESSIVE TERRENO	-17.74	-16.62	-11.77	-7.49	-6.12	-3.96	-2.41	-1.84	0.00	1.46	5.31	9.34	14.26	28.03	43.37	45.39	48.58	49.16	49.97	50.85	51.68	52.69	53.30	53.85	54.79
PARZIALI TERRENO	0.64	0.48	4.85	4.25	1.36	2.16	1.55	0.57	1.84	1.46	3.85	4.03	4.92	13.77	15.34	2.02	2.89	0.45	0.81	0.87	0.57	0.77	1.01	0.94	
QUOTE TERRENO	165.88	166.17	168.00	170.00	170.37	171.23	172.00	172.34	173.27	174.00	174.96	176.00	176.48	178.00	179.78	180.00	180.96	182.00	182.93	184.00	186.00	187.70	188.01	188.11	189.13

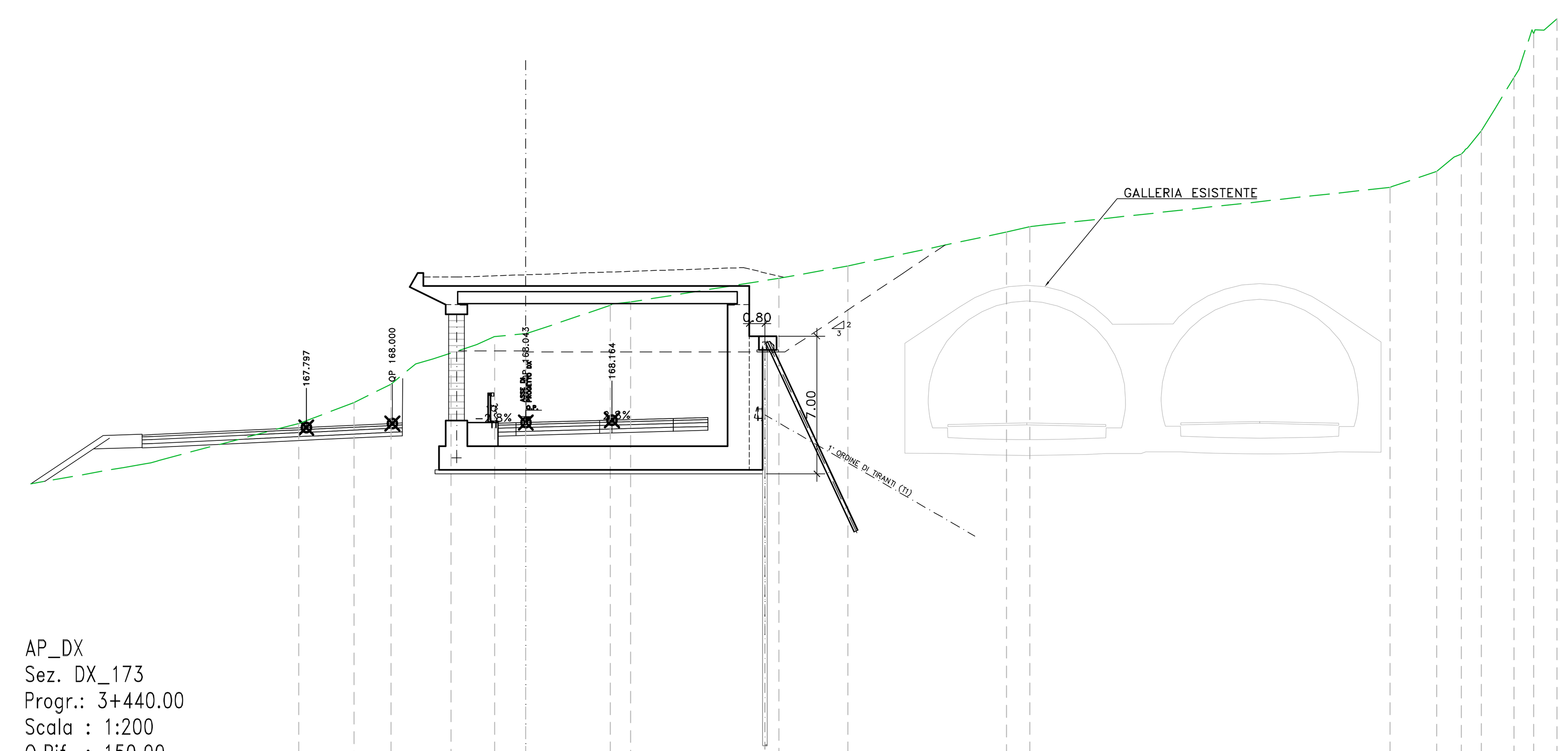

AP_DX
Sez. DX_173
Progr.: 3+440.00
Scala : 1:200
Q.Rif. : 150.00

PROGRESSIVE TERRENO	-11.54	-8.73	-6.85	-4.67	-3.79	-1.58	-0.67	0.00	4.30	5.33	12.87	16.36	24.43	25.61	26.32	43.91	46.28	47.17	47.85	48.56	49.26	50.22	51.14	51.75	52.40
PARZIALI TERRENO	2.81	1.87	2.18	0.88	2.21	0.90	0.67	4.07	0.93	7.54	3.49	8.07	1.18	0.70	17.60	2.24	0.89	0.71	0.70	0.96	0.55	0.65			
QUOTE TERRENO	168.00	169.06	170.00	171.03	171.28	172.00	172.41	172.57	174.00	174.17	175.38	176.00	177.74	178.00	178.08	180.00	180.81	181.54	181.85	182.88	184.00	185.59	188.00	188.57	

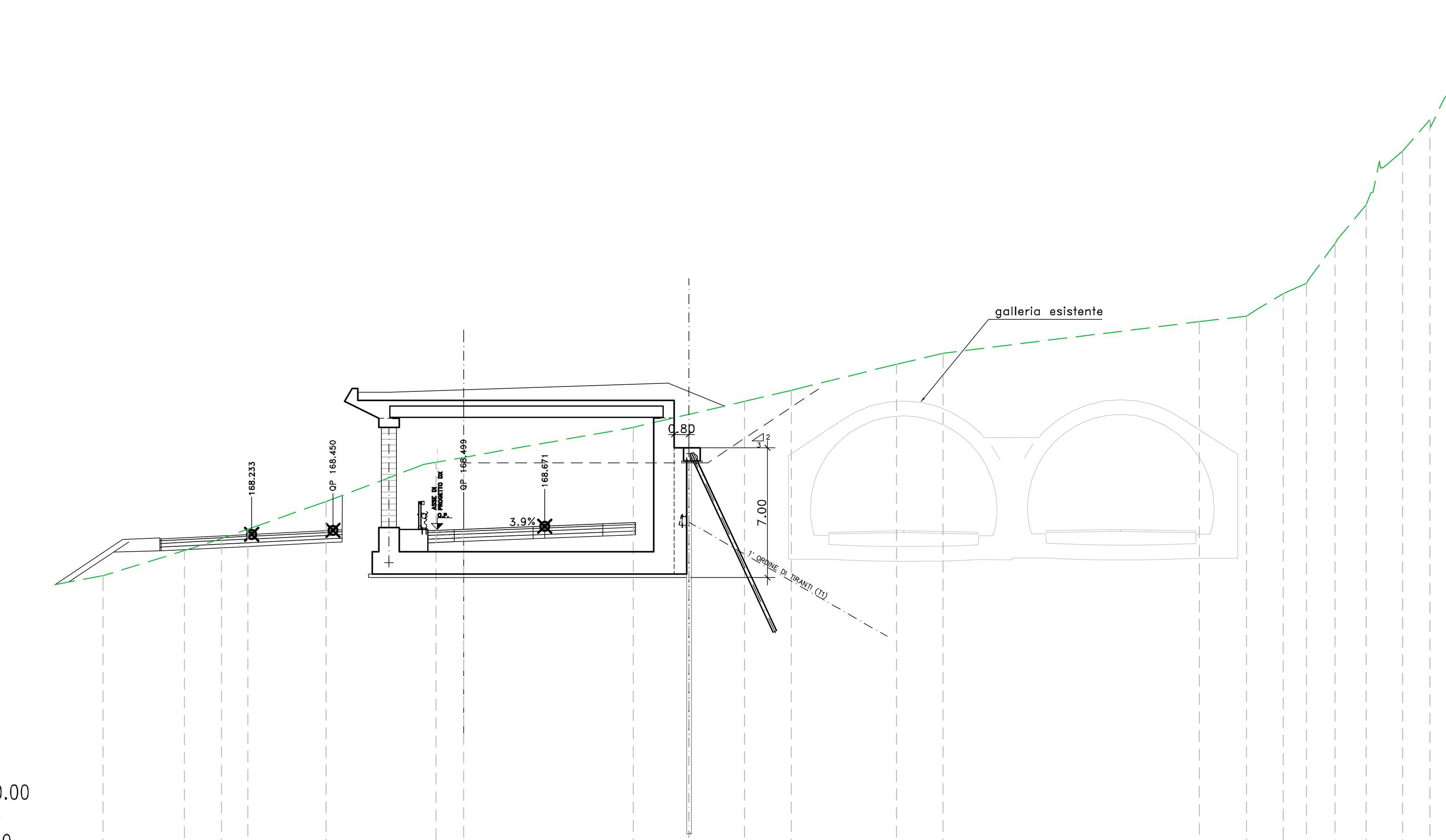

AP_DX
Sez. DX_174
Progr.: 3+460.00
Scala : 1:200
Q.Rif. : 150.00

PROGRESSIVE TERRENO		-15.05	-13.05	-11.63	-7.41	-2.17	-1.48	0.00	9.15	15.14	17.67	23.34	25.85	39.67	42.21	42.80	44.19	45.44	46.97	48.66	49.36	50.62	52.10	52.87	54.04	54.95
PARZIALI TERRENO	4.38	2.01	1.42	4.22	5.10	0.69	1.48	9.15	5.99	2.52	5.67	2.51	13.82	2.54	0.59	1.39	1.25	1.40	1.58	0.35	0.33	1.06	1.48	0.74	0.77	0.70
QUOTE TERRENO		167.35	168.00	168.52	170.00	172.00	172.12	172.38	174.00	175.40	176.00	177.41	178.00	179.70	180.00	180.38	181.21	181.77	183.92	186.00	188.35	188.90	190.59	191.75	194.00	196.00

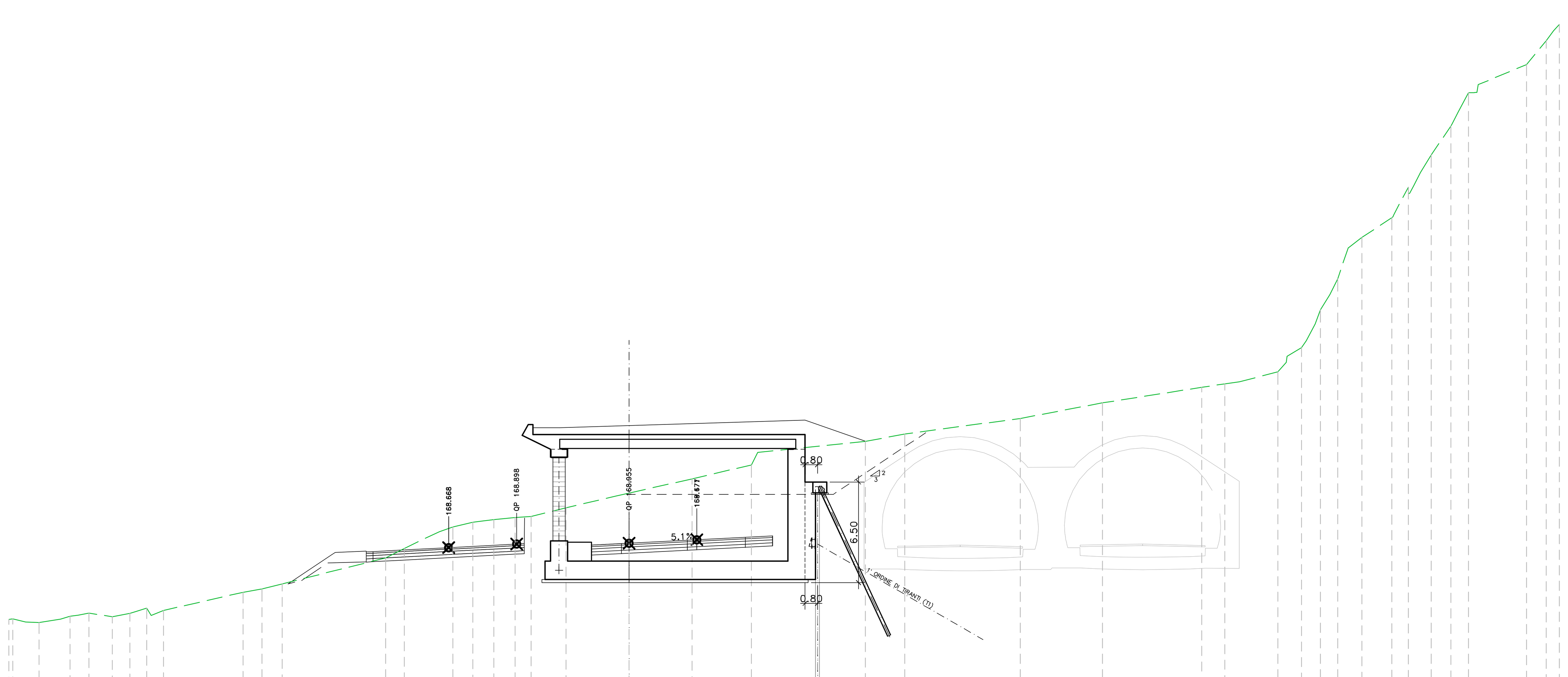

Sez. DX_175
Progr.: 3+480.00
Scala : 1:200
Q.Rif. : 160.00

PROGRESSIVE TERRENO	-40.00	-39.74	-38.91	-38.05	-36.66	-36.05	-35.52	-34.84	-33.32	-31.81	-30.82	-30.03	-24.90	-23.68	-22.37	-15.70	-14.50	-12.23	-11.36	-10.08	-9.42	-8.72	-7.36	-6.31	-4.06	-0.84	0.00
PARZIALI TERRENO	0.83	0.86	1.38	0.61	0.53	0.69	1.51	1.13	0.70	0.79	5.13	0.94	1.31	6.67	1.20	2.27	0.88	1.27	0.66	0.70	1.36	1.04	2.25	3.23	0.84	4.06	
QUOTE TERRENO	164.04	163.86	163.84	164.06	164.24	164.30	164.45	164.20	164.54	164.29	164.61	165.78	166.00	166.33	168.00	168.61	169.70	170.00	170.30	170.39	170.47	170.61	170.68	171.23	172.00	172.19	

PROGRESSIVE TERRENO	4.06	7.88	15.24	17.78	25.22	30.53	36.93	38.42	39.37	41.85	42.39	43.37	44.24	45.19	45.70	46.24	47.27	49.20	50.25	51.03	51.73	52.99	54.14	54.68	57.88	59.15	60.00
PARZIALI TERRENO	3.82	0.42	6.94	2.53	7.45	5.31	6.40	1.49	0.95	2.48	0.54	0.93	0.31	0.57	0.54	0.51	0.53	0.83	1.93	0.92	0.43	0.70	1.26	0.38	0.67	0.09	3.11
QUOTE TERRENO	173.10	174.00	175.51	176.00	176.99	178.00	179.01	179.23	179.36	180.00	180.62	181.57	183.09	184.99	186.00	187.60	188.67	189.95	191.91	192.86	194.00	195.85	198.00	198.03	199.82	201.35	202.41

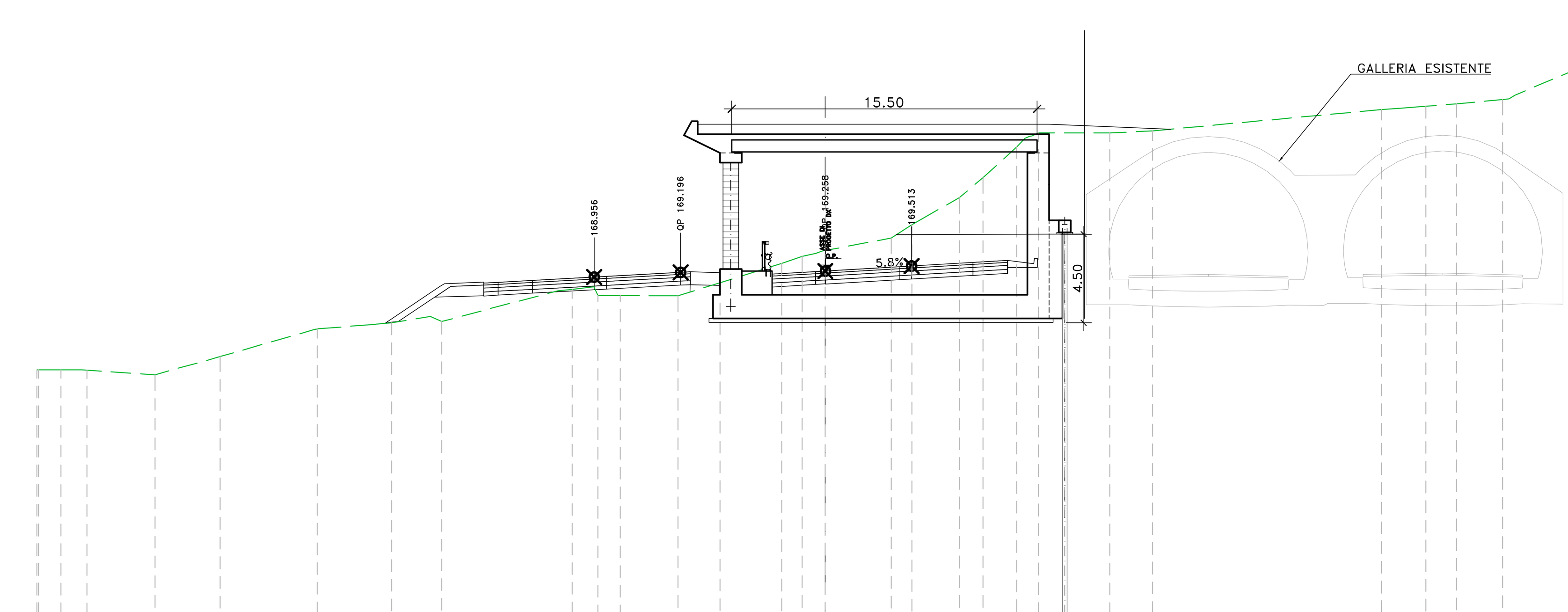

Sez. DX_GA02_B_
Progr.: 3+493.28
Scala : 1:200
Q.Rif. : 150.00

PROGRESSIVE TERRENO	-40.00	-39.77	-38.78	-37.47	-34.01	-30.70	-25.77	-22.78	-22.00	-20.04	-19.46	-13.55	-12.83	-11.54	-10.41	-7.98	-7.48	-5.34
PARZIALI TERRENO	0.99	1.06	3.46	3.31	4.71	2.88	0.78	1.97	0.58	5.91	0.71	1.10	1.13	2.43	0.50	2.14	3.13	1.03
QUOTE TERRENO	164.25	164.24	164.23	164.00	164.92	166.33	166.56	166.64	166.96	166.71	168.26	168.33	168.03	168.02	168.00	168.00	168.67	169.65

PROGRESSIVE TERRENO	-2.20	-1.18	0.00	3.34	4.40	5.08	6.81	8.00	9.72	10.38	14.44	16.60	28.23	29.20	30.48	32.03	34.36	34.99	40.00
PARZIALI TERRENO	0.70	3.34	1.06	0.67	1.73	1.19	1.72	0.41	3.62	2.16	11.63	0.98	1.28	1.55	2.34	5.01			
QUOTE TERRENO	170.00	170.31	170.93	171.61	172.00	172.99	174.00	175.57	176.09	176.26	176.37	177.46	177.52	177.62	177.75	177.97	178.18	180.30	

anas
GRUPPO FS ITALIANE

Direzione Progettazione e Realizzazione Lavori

S.S.131 "Carlo Felice"
Completamento itinerario Sassari – Olbia.
Potenziamento e messa in sicurezza S.S.131
dal km 192+500 al km 209+500.
2° Lotto dal km 202+000 al km 209+500

PROGETTO DEFINITIVO — COD. CA357

PROGETTAZIONE: ATI VIA - SERING - VDP - BRENG

RESPONSABILE DELL'INTEGRAZIONE DELLE PRESTAZIONI SPECIALISTICHE:
Dott. Ing. Giovanni Piazza (Ord. Ing. Prov. Roma A27296)

PROGETTISTA:
Responsabile Tracciato stradale: Dott. Ing. Massimo Capasso (Ord. Ing. Prov. Roma 26031)
Responsabile Strutture: Dott. Ing. Giovanni Piazza (Ord. Ing. Prov. Roma 27296)
Responsabile Idraulica, Geotecnica e Impianti: Dott. Ing. Sergio Di Maio (Ord. Ing. Prov. Palermo 2872)
Responsabile Ambiente: Dott. Ing. Francesco Ventura (Ord. Ing. Prov. Roma 14660)

GEOLOGO:
Dott. Geol. Enrico Curcuruto (Ord. Geo. Regione Sicilia 966)

COORDINATORE SICUREZZA IN FASE DI PROGETTAZIONE:
Dott. Ing. Matteo Di Girolamo (Ord. Ing. Prov. Roma 15138)

RESPONSABILE SIA:
Dott. Ing. Francesco Ventura (Ord. Ing. Prov. Roma 14660)

VISTO: IL RESPONSABILE DEL PROCEDIMENTO:
Dott. Ing. Edoardo Quattrone

GRUPPO DI PROGETTAZIONE
MANDATARIA: VIA INGEGNERIA
MANDANTI: SERING INGEGNERIA, VDP, BRENG BRIDGE ENGINEERING

OPERE D'ARTE MAGGIORI
GALLERIA ARTIFICIALE_GA02
Sezioni trasversali

CODICE PROGETTO	NOME FILE	REVISIONE	SCALA:
PROGETTO: DPCA0357 — LIV. PROG.: D — ANNO: 20	CA357_P00GA02STRSZ01_A — CODICE ELAB.: P00GA02STRSZ01	A	Varie

REV.	DESCRIZIONE	DATA	REDATTO	VERIFICATO	APPROVATO
D		-	-	-	-
C		-	-	-	-
B		-	-	-	-
A	EMISSIONE	GIU. 2021	C. FILIPPUCCI	G. PIAZZA	G.PIAZZA

A0 1189 x 841 SCALA NOME