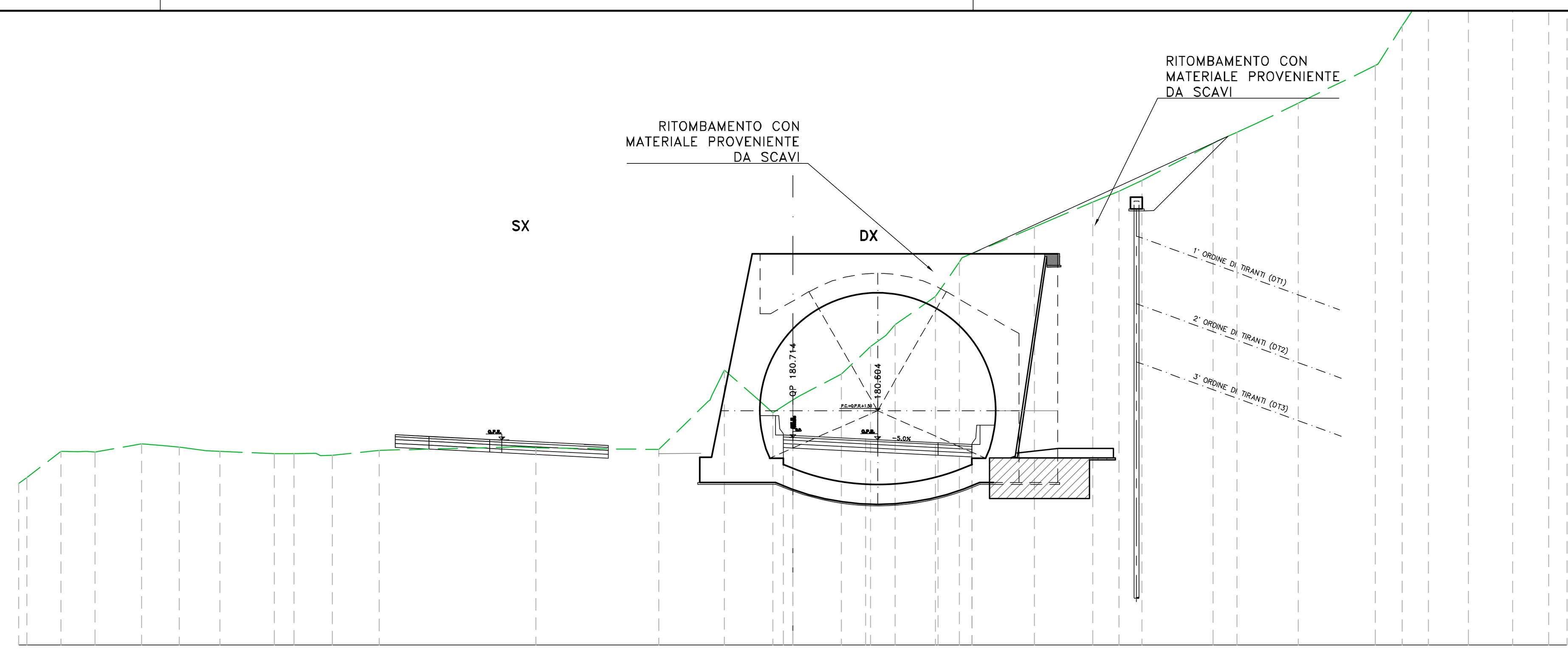

Sez. DX_204_GN02_A
Progr.: 4+060.00
Scala : 1:200
Q.Rif. : 170.00

PROGRESSIVE TERRENO	-40.00 -39.57 -37.81 -36.94 -36.05 -33.65 -32.61 -31.71 -30.31 -29.60 -26.80 -25.77 -24.41 -23.79 -21.38 -14.26 -13.28 -6.94 -4.19 -3.54 -1.85 -1.04 0.00 2.51 4.02 4.81 7.37 8.60 12.48 13.43 15.49 16.85 18.03 21.71 22.95 23.94 26.11 30.09 31.48 32.84 34.89 37.19 39.05 40.00
QUOTE TERRENO	178.35 178.65 180.00 179.98 179.96 180.39 180.31 180.21 180.03 180.00 179.89 179.88 179.78 179.80 180.05 180.23 180.19 180.09 182.89 184.20 182.73 182.00 182.65 184.00 185.41 186.00 188.00 189.78 191.60 192.00 192.88 193.44 194.00 195.92 196.50 196.94 198.00 199.94 202.00 204.00 205.93 208.00 209.69 211.08
DISTANZE PARZIALI TERRENO	0.53 1.76 0.88 2.40 1.04 0.90 1.40 0.71 2.80 1.02 1.12 0.62 2.41 7.12 0.98 6.35 2.59 0.65 1.69 0.81 1.04 2.17 1.51 0.79 0.48 2.08 1.23 3.75 0.95 2.06 1.36 1.18 3.68 1.04 0.99 2.17 3.98 1.19 1.18 2.05 1.96 1.87 0.59
PROGRESSIVE PROGETTO	-0.50 0.00 3.75 4.37 7.50 9.26
QUOTE PROGETTO	180.85 180.82 180.64 180.60 180.45 180.36

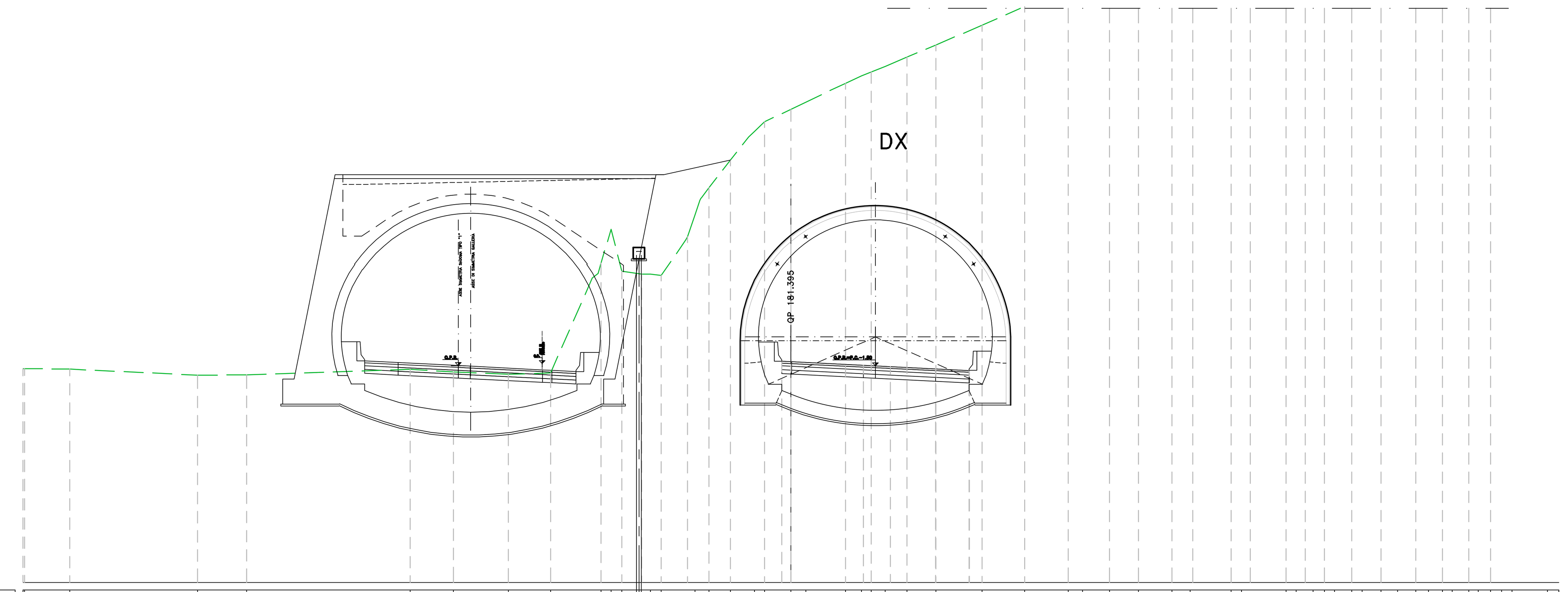

Sez. SX_GN2_A
Progr.: 4+082.40
Scala : 1:200
Q.Rif. : 170.00

Sez. DX_GN02_A1
Progr.: 4+095.00
Scala : 1:200
Q.Rif. : 170.00

PROGRESSIVE TERRENO	-40.00 -37.56 -30.90 -28.34 -19.82 -17.56 -14.71 -12.51 -9.89 -9.36 -8.80 -7.30 -6.75 -4.98 -4.26 -3.14 -1.90 -1.36 0.00 0.79 2.84 3.68 4.19 4.91 6.04 7.55 9.96 12.18 14.45 15.19 16.61 18.11 19.84 20.79 22.93 23.48 25.79 26.32 27.19 27.80 28.32 29.22 29.75 30.74 31.61 32.55 33.21 33.94 34.44 35.30 35.81 36.44 37.02 37.57 39.40 40.00
QUOTE TERRENO	181.14 181.11 180.80 180.82 181.10 180.97 180.84 180.92 186.64 186.40 186.21 186.05 186.00 189.15 190.57 192.00 193.50 194.00 194.65 195.02 196.00 196.39 196.59 196.88 197.38 198.00 199.02 200.00 201.50 202.00 202.96 204.00 205.25 206.00 207.59 208.00 210.00 210.98 212.82 214.00 215.12 216.94 218.00 220.00 222.00 224.00 225.40 226.94 228.10 230.00 238.00 245.90 253.49 257.77 260.49 260.78
DISTANZE PARZIALI TERRENO	2.45 6.66 2.56 8.52 2.26 2.85 2.20 2.18 0.15 0.53 0.56 1.04 0.55 1.30 0.40 0.33 1.12 0.94 0.54 1.36 0.79 2.05 0.84 0.51 0.73 1.13 1.51 2.41 2.21 2.27 0.73 1.42 1.50 0.49 1.25 0.95 1.75 0.55 0.46 1.85 0.53 0.48 0.40 0.61 0.52 0.44 0.47 0.53 0.35 0.64 0.68 0.90 0.66 0.28 0.45 0.36 0.86 [illegible] 0.38 1.34 0.60
PROGRESSIVE PROGETTO	-0.47 -0.34 0.97 3.78 4.41 5.19 7.53 7.97 9.28
QUOTE PROGETTO	181.53 181.51 181.46 181.32 181.29 181.25 181.13 181.11 181.04

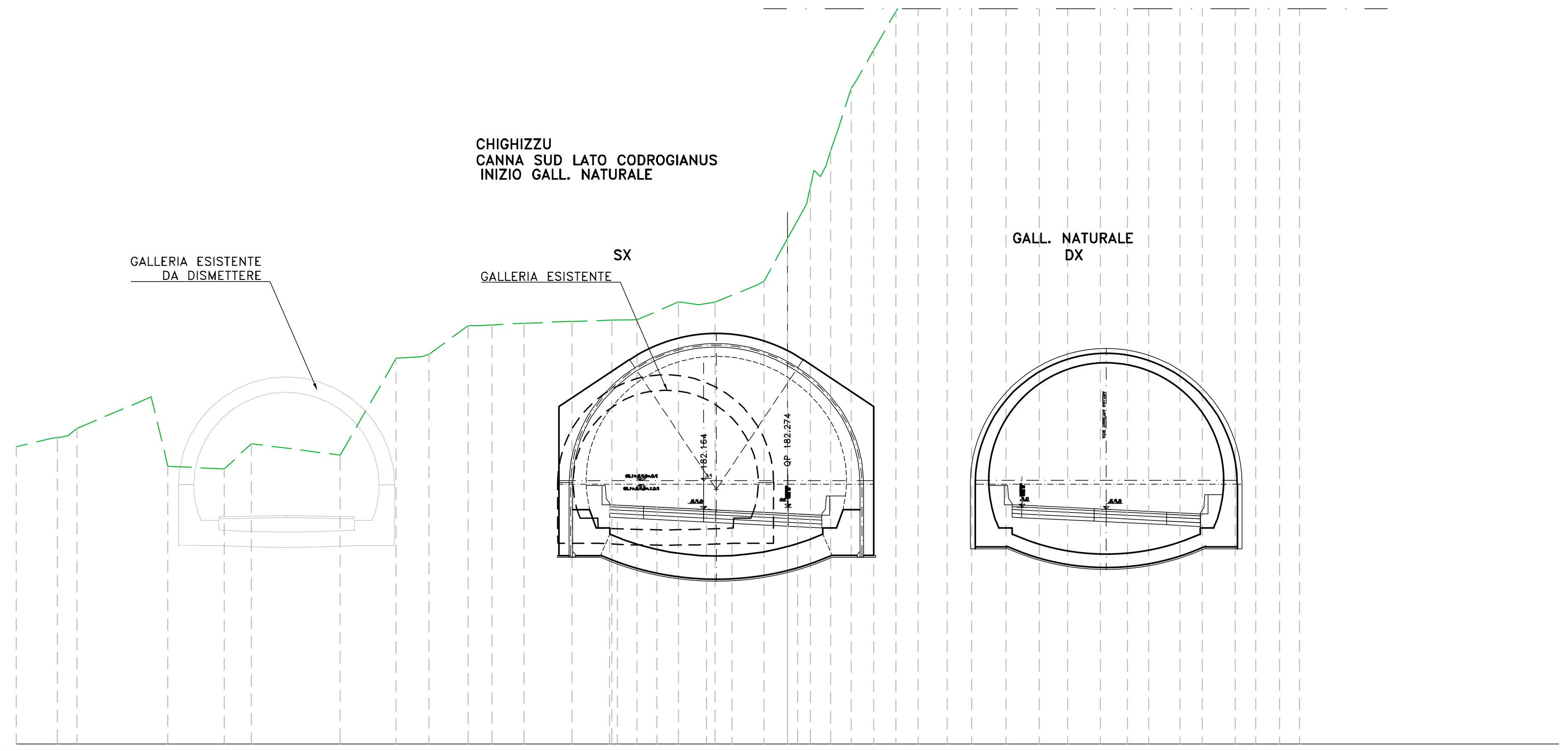

Sez. SX_GN2_A1
Progr.: 4+124.40
Scala : 1:200
Q.Rif. : 170.00

PROGRESSIVE TERRENO	-40.00 -38.35 -37.76 -36.85 -33.00 -32.13 -29.21 -27.80 -23.19 -20.29 -18.59 -16.56 -15.99 -15.33 -13.66 -11.17 -9.12 -7.81 -5.66 -4.61 -3.76 -1.21 0.00 0.62 1.19 1.71 2.24 3.19 4.47 5.62 6.77 7.29 8.29 9.55 11.32 13.05 14.53 15.37 16.23 17.63 18.73 19.65 20.35 21.51 22.19 23.22 23.76 24.28 24.79 25.51 26.22 26.93 27.48 28.01 29.33 33.31 36.14 40.00
QUOTE TERRENO	185.42 185.80 185.90 186.36 188.00 184.41 184.26 185.58 184.98 190.00 190.20 191.70 191.70 191.74 191.82 191.92 191.98 192.00 192.93 192.79 192.92 194.00 196.21 197.35 198.89 199.44 200.77 203.65 206.00 208.00 210.00 210.69 212.00 213.55 215.76 218.00 220.00 220.96 222.00 223.69 225.02 226.00 226.75 228.00 228.73 229.84 231.25 234.63 238.00 242.00 246.00 249.66 254.00 256.49 256.95 259.85 259.71 259.54
DISTANZE PARZIALI TERRENO	1.25 0.46 3.85 0.87 2.92 1.41 4.60 2.90 1.33 2.03 0.57 0.66 1.66 2.41 2.05 1.31 2.15 1.05 0.85 2.20 0.94 0.62 [illegible] 0.93 0.91 0.89 0.52 0.90 1.03 0.36 1.42 1.40 0.38 1.10 0.84 0.86 1.40 0.85 0.48 0.44 0.70 1.16 0.68 1.03 [illegible] 1.02 3.99 2.82 3.86
PROGRESSIVE PROGETTO	-9.23 -9.22 -8.83 -7.47 -6.77 -4.21 -3.72 -2.88 0.42 0.53
QUOTE PROGETTO	182.48 182.41 182.39 182.32 182.28 182.16 182.13 182.09 181.95 181.93 181.92

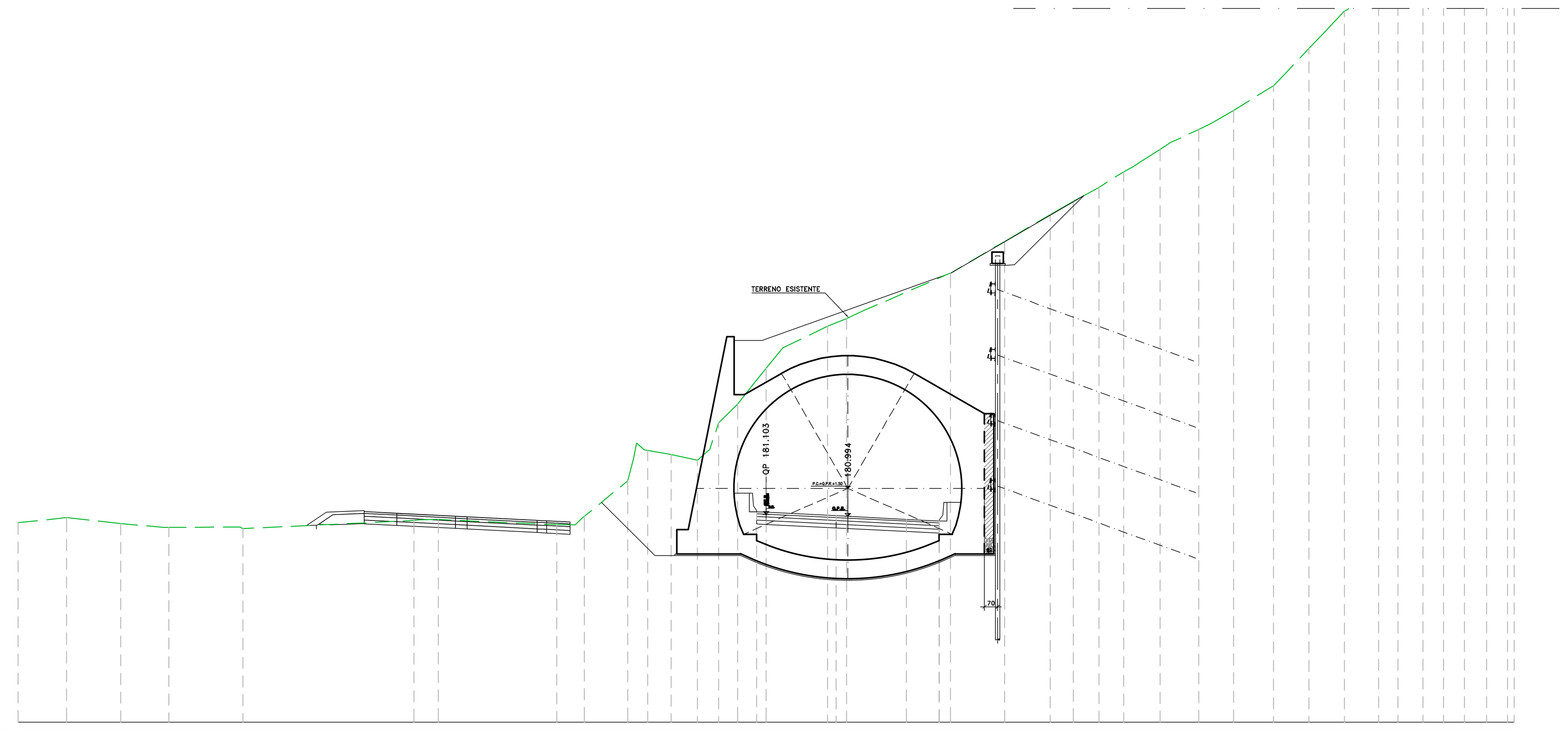

Sez. DX_205
Progr.: 4+080.00
Scala : 1:200
Q.Rif. : 170.00

PROGRESSIVE TERRENO	-40.00 -37.41 -34.50 -31.93 -27.97 -18.50 -17.52 -11.19 -9.72 -6.92 -6.34 -5.07 -3.67 -2.53 -1.52 -0.73 0.00 0.90 3.28 4.31 5.24 9.87 12.75 13.29 15.20 16.42 17.79 19.12 20.10 21.07 21.64 23.14 23.80 24.99 27.13 27.72 29.03 29.90 30.93 32.75 33.78 35.12 35.63 36.23 37.04 37.57 38.53 39.30 40.00
QUOTE TERRENO	180.65 180.93 180.61 180.41 180.34 180.80 180.83 180.55 180.99 184.91 184.53 184.29 184.00 186.00 187.00 188.00 188.90 190.00 191.16 191.56 192.00 194.00 195.68 196.00 197.12 197.83 198.58 199.40 200.00 200.60 200.98 201.67 202.00 202.69 204.00 204.62 206.00 206.92 208.00 210.00 211.71 214.00 214.91 216.00 217.45 218.39 220.00 221.45 222.61
DISTANZE PARZIALI TERRENO	2.59 2.91 2.28 3.81 9.15 0.98 6.33 0.98 0.40 2.32 0.31 0.40 1.26 1.41 0.65 0.49 1.01 0.79 0.73 0.70 2.38 1.03 0.93 4.63 2.86 0.55 1.91 1.22 1.06 1.33 0.55 0.96 0.57 1.51 0.66 1.19 2.14 0.59 1.31 0.87 1.02 1.62 1.04 0.26 0.84 0.51 0.61 0.81 0.31 0.97 0.76 0.35 0.38
PROGRESSIVE PROGETTO	-0.50 0.00 3.75 4.37 7.50 9.26
QUOTE PROGETTO	181.24 181.21 181.02 180.99 180.84 180.75

anas
GRUPPO FS ITALIANE

Direzione Progettazione e Realizzazione Lavori

S.S.131 "Carlo Felice"
Completamento itinerario Sassari – Olbia.
Potenziamento e messa in sicurezza S.S.131
dal km 192+500 al km 209+500.
2° Lotto dal km 202+000 al km 209+500

PROGETTO DEFINITIVO

COD. CA357

PROGETTAZIONE: ATI VIA - SERING - VDP - BRENG

RESPONSABILE DELL'INTEGRAZIONE DELLE PRESTAZIONI SPECIALISTICHE:
Dott. Ing. Giovanni Piazza (Ord. Ing. Prov. Roma A27296)

PROGETTISTA:
Responsabile Tracciato stradale: *Dott. Ing. Massimo Capasso (Ord. Ing. Prov. Roma 26031)*
Responsabile Strutture: *Dott. Ing. Giovanni Piazza (Ord. Ing. Prov. Roma 27296)*
Responsabile Idraulica, Geotecnica e Impianti: *Dott. Ing. Sergio Di Maio (Ord. Ing. Prov. Palermo 2872)*
Responsabile Ambiente: *Dott. Ing. Francesco Ventura (Ord. Ing. Prov. Roma 14660)*

Dott. Ing. GIOVANNI PIAZZA — ORDINE INGEGNERI ROMA — n. A27296 — settore a-b-c

GEOLOGO:
Dott. Geol. Enrico Curcuruto (Ord. Geo. Regione Sicilia 966)

COORDINATORE SICUREZZA IN FASE DI PROGETTAZIONE:
Dott. Ing. Matteo Di Girolamo (Ord. Ing. Prov. Roma 15138)

RESPONSABILE SIA:
Dott. Ing. Francesco Ventura (Ord. Ing. Prov. Roma 14660)

VISTO: IL RESPONSABILE DEL PROCEDIMENTO:
Dott. Ing. Edoardo Quattrone

GRUPPO DI PROGETTAZIONE
MANDATARIA: VIA INGEGNERIA
MANDANTI: SERING INGEGNERIA — vdp — BRENG BRIDGE ENGINEERING

OPERE D'ARTE MAGGIORI
GALLERIE – GALLERIA NATURALE CHIGHIZZU GN02
GALLERIA ARTIFICIALE – IMBOCCO LATO CAGLIARI
Sezioni trasversali

CODICE PROGETTO		NOME FILE	REVISIONE	SCALA:
PROGETTO: DPCA0357	LIV. PROG.: D ANNO: 20	CA357_P00GN02STRSZ01_A — CODICE ELAB. P00GN02STRSZ01	A	1:200

REV.	DESCRIZIONE	DATA	REDATTO	VERIFICATO	APPROVATO
D		-	-	-	-
C		-	-	-	-
B		-	-	-	-
A	EMISSIONE	GIU. 2021	C. FILIPPUCCI	G. PIAZZA	G.PIAZZA

A0 1189 x 841   1:100   Ossi lavoro_gall.dwg