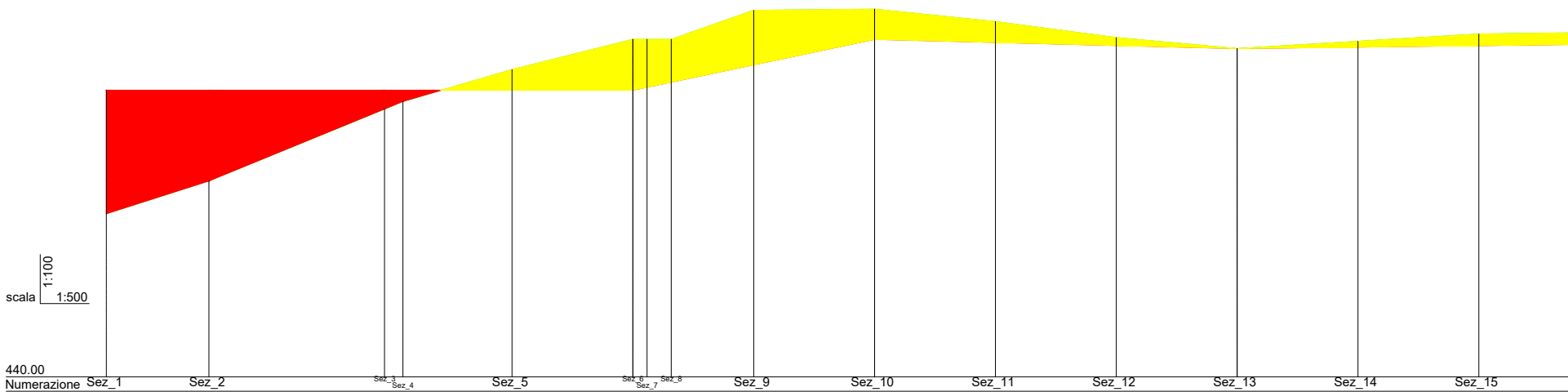
scala
1:100
1:500
440.00

Numerazione	Quote terreno	Progressive	Quote progetto	Quote prg. liv.	Quote rosse	Progressive
Sez_1	445.39	0.00	449.48	449.48	4.08	0.00
Sez_2	446.48	16.99		449.48	3.00	
Sez_3	448.86	46.05		449.48	0.62	
Sez_4	449.10	49.09		449.48	0.37	
					0.00	
Sez_5	450.16	67.14		449.48	-0.68	
Sez_6	451.16	87.14	449.48	449.48	-1.68	87.14
Sez_7	451.16	89.50		449.57	-1.58	
Sez_8	451.16	93.50		449.74	-1.41	
Sez_9	452.12	107.15		450.32	-1.80	
Sez_10	452.16	127.15	451.16	451.16	-1.00	127.15
Sez_11	451.75	147.15		451.06	-0.69	
Sez_12	451.22	167.15		450.95	-0.26	
Sez_13	450.85	187.15	450.85	450.85	0.00	187.15
Sez_14	451.09	207.16		450.90	-0.19	
Sez_15	451.34	227.16		450.95	-0.39	

Parziali	Dislivelli	Pendenze
16.99	1.08	6.4 %
29.06	2.38	8.2 %
3.03	0.25	8.2 %
18.06	1.05	5.8 %
20.00	1.00	5.0 %
2.35	0.00	0.0 %
4.00	0.00	0.0 %
13.65	0.96	7.0 %
20.00	0.04	0.2 %
20.00	-0.41	-2.1 %
20.00	-0.53	-2.7 %
20.00	-0.36	-1.8 %
20.00	0.24	1.2 %
20.00	0.24	1.2 %
20.00	0.05	0.2 %

Planimetria
19.44
74.05
252.69

Parziali	Parziali	Pendenze	Aree
87.14	0.00	0.0 %	
40.00	1.68	4.2 %	
60.01	-0.31	-0.5 %	
80.01	0.19	0.2 %	

Profilo WTG 1 Palazzo SG

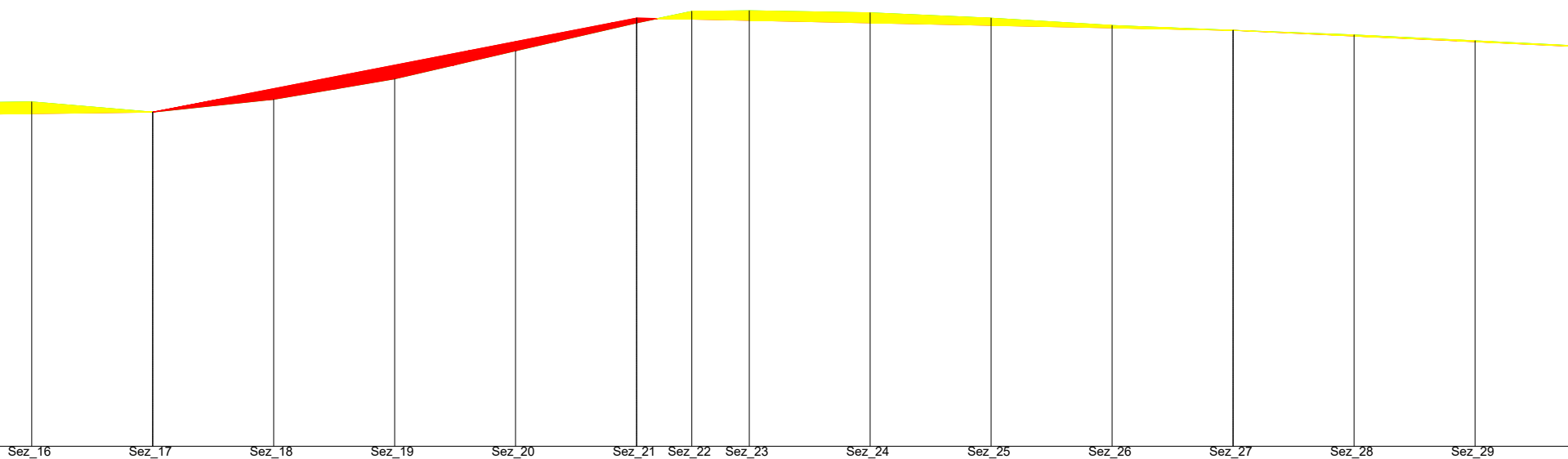

	Sez_16	Sez_17	Sez_18	Sez_19	Sez_20	Sez_21	Sez_22	Sez_23	Sez_24	Sez_25	Sez_26	Sez_27	Sez_28	Sez_29
	451.39	451.05	451.47	452.15	453.08	454.00	454.38	454.40	454.33	454.16	453.92	453.75	453.60	453.40
	247.16	267.16	287.16	307.17	327.17	347.17	356.29	365.80	385.80	405.80	425.80	445.80	465.80	485.80
		451.05				454.16						453.75		
	451.00	451.05	451.82	452.60	453.38	454.16	454.12	454.08	454.00	453.92	453.83	453.75	453.56	453.38
	-0.39	0.00	0.35	0.46	0.30	0.16 0.00	-0.26	-0.32	-0.33	-0.24	-0.08	0.00	-0.04	-0.03
		267.16				347.17						445.80		

	Sez_16–Sez_17	Sez_17–Sez_18	Sez_18–Sez_19	Sez_19–Sez_20	Sez_20–Sez_21	Sez_21–Sez_22	Sez_22–Sez_23	Sez_23–Sez_24	Sez_24–Sez_25	Sez_25–Sez_26	Sez_26–Sez_27	Sez_27–Sez_28	Sez_28–Sez_29	Sez_29–
	20.00	20.00	20.00	20.00	20.00	9.12	9.50	20.00	20.00	20.00	20.00	20.00	20.00	20.00
	-0.34	0.43	0.67	0.93	0.92	0.38	0.02	-0.07	-0.17	-0.24	-0.16	-0.15	-0.20	-0.20
	-1.7 %	2.1 %	3.4 %	4.6 %	4.6 %	4.1 %	0.2 %	-0.3 %	-0.9 %	-1.2 %	-0.8 %	-0.8 %	-1.0 %	-1.0 %

1.60 1.80 1.60 1.80 2.00 2.60 2.20 2.60 2.20 1.35

	Sez_17–Sez_21	Sez_21–Sez_27	Sez_27–
	80.01	98.63	100.00
	3.11	-0.41	-0.94
	3.9 %	-0.4 %	-0.9 %

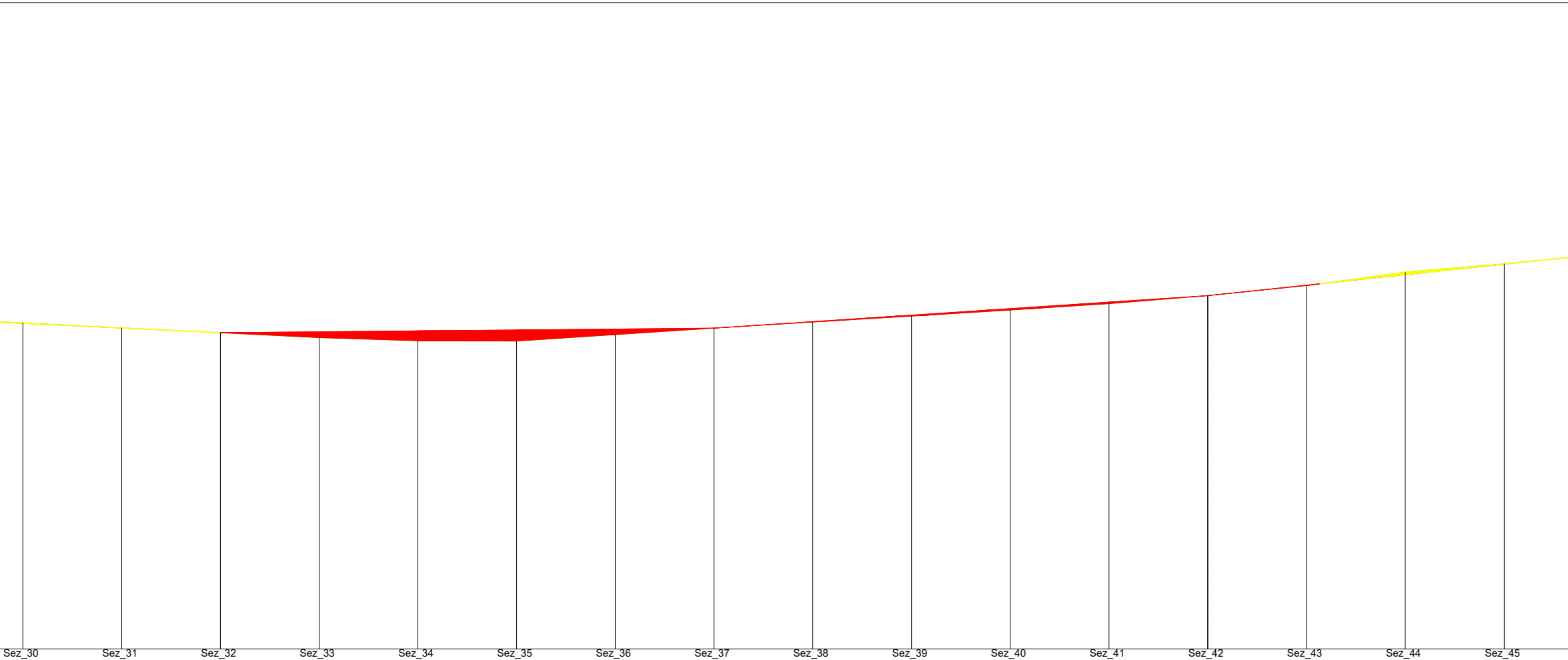
Sez_30
Sez_31
Sez_32
Sez_33
Sez_34
Sez_35
Sez_36
Sez_37
Sez_38
Sez_39
Sez_40
Sez_41
Sez_42
Sez_43
Sez_44
Sez_45

Sez_30	453.21	505.80		453.19	-0.02	
Sez_31	453.01	525.80		453.00	-0.01	
Sez_32	452.81	545.80	452.81	452.81	0.00	545.80
Sez_33	452.61	565.80		452.85	0.24	
Sez_34	452.48	585.80		452.88	0.40	
Sez_35	452.47	605.80		452.92	0.45	
Sez_36	452.73	625.80		452.96	0.23	
Sez_37	452.99	645.80	452.99	452.99	0.00	645.80
Sez_38	453.24	665.80		453.26	0.02	
Sez_39	453.48	685.81		453.52	0.04	
Sez_40	453.73	705.81		453.78	0.06	
Sez_41	453.99	725.82		454.05	0.06	
Sez_42	454.31	745.82	454.31	454.31	0.00	745.82
Sez_43	454.72	765.82		454.74	0.02 0.00	
Sez_44	455.27	785.82		455.16	-0.11	
Sez_45	455.60	805.86		455.58	-0.01	

20.00	-0.20	-1.0 %
20.00	-0.20	-1.0 %
20.00	-0.20	-1.0 %
20.00	-0.13	-0.6 %
20.00	-0.01	-0.1 %
20.00	0.26	1.3 %
20.00	0.26	1.3 %
20.00	0.25	1.2 %
20.01	0.24	1.2 %
20.00	0.25	1.2 %
20.00	0.26	1.3 %
20.00	0.33	1.6 %
20.00	0.41	2.0 %
20.00	0.55	2.7 %
20.04	0.33	1.7 %
20.00	0.41	2.1 %

287.59

139.77

100.00	0.18	0.2 %
100.02	1.32	1.3 %
100.04	2.12	2.1 %

Area sterro = 177.74 | Area riporto = 214.06

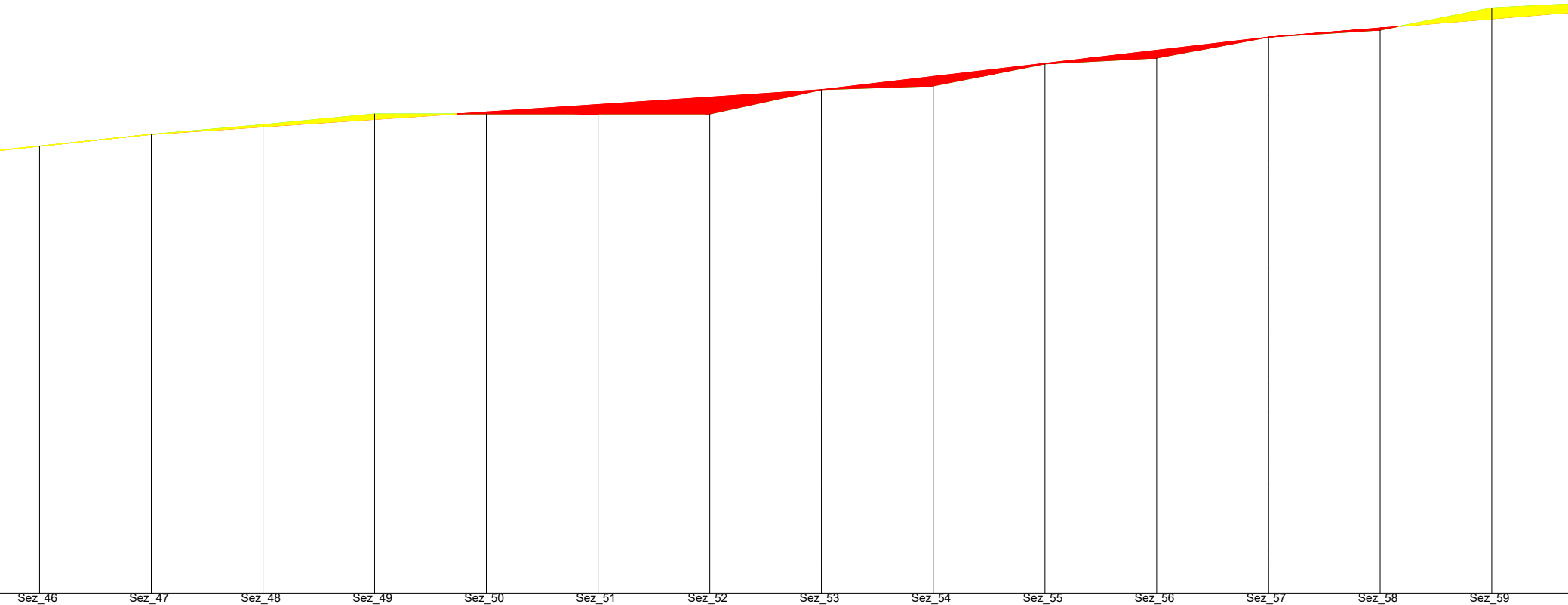

	Sez_46	Sez_47	Sez_48	Sez_49	Sez_50	Sez_51	Sez_52	Sez_53	Sez_54	Sez_55	Sez_56	Sez_57	Sez_58	Sez_59
	456.01	456.43	456.77	457.16	457.16	457.16	457.16	458.03	458.16	458.95	459.16	459.91	460.16	460.95
	20.00	20.00	20.00	20.00	20.00	20.00	20.00	20.00	20.00	20.00	20.00	20.00	20.00	20.00
	825.86	845.86	865.86	885.86	905.86	925.86	945.86	965.86	985.86	1005.86	1025.86	1045.86	1065.86	1085.86
	0.42	0.34	0.39	0.00	0.00	0.00	0.87	0.13	0.79	0.21	0.75	0.25	0.80	0.20
	2.1 %	1.7 %	1.9 %	0.0 %	0.0 %	0.0 %	4.3 %	0.7 %	3.9 %	1.1 %	3.7 %	1.3 %	4.0 %	1.0 %
			149.72											302.87
		456.43						458.03				459.91		
	456.01	456.43	456.70	456.96	457.23	457.49	457.76	458.03	458.50	458.97	459.44	459.91	460.23	460.56
	0.00	0.00	-0.07	-0.20	0.00 0.07	0.34	0.60	0.00	0.34	0.02	0.28	0.00	0.08 0.00	-0.39
		845.86						965.86				1045.86		
		120.00						80.00						
		1.60						1.88						
		1.3 %						2.4 %						

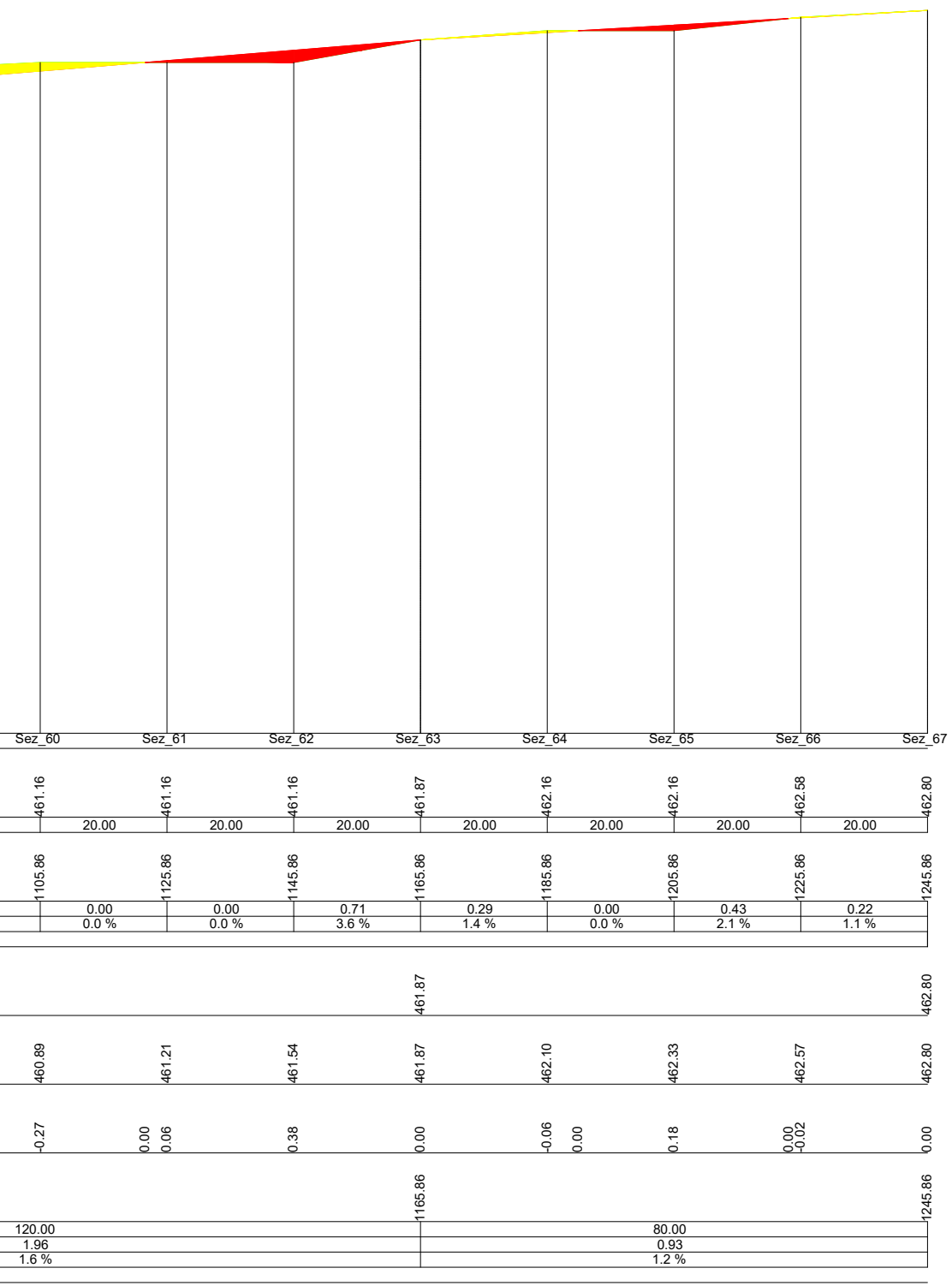
Sez_60
Sez_61
Sez_62
Sez_63
Sez_64
Sez_65
Sez_66
Sez_67
461.16
461.16
461.16
461.87
462.16
462.16
462.58
462.80
20.00
20.00
20.00
20.00
20.00
20.00
20.00
1105.86
1125.86
1145.86
1165.86
1185.86
1205.86
1225.86
1245.86
0.00
0.0 %
0.00
0.0 %
0.71
3.6 %
0.29
1.4 %
0.00
0.0 %
0.43
2.1 %
0.22
1.1 %
461.87
462.80
460.89
461.21
461.54
461.87
462.10
462.33
462.57
462.80
-0.27
0.00
0.06
0.38
0.00
-0.06
0.00
0.18
0.00
-0.02
0.00
1165.86
1245.86
120.00
1.96
1.6 %
80.00
0.93
1.2 %

REGIONE BASILICATA

COMUNE DI FORENZA (PZ)

COMUNE DI PALAZZO SAN GERVASIO (PZ)

Provincia Potenza

PROGETTO DEFINITIVO RELATIVO ALLA REALIZZAZIONE DI UN IMPIANTO EOLICO COSTITUITO DA 13 AEROGENERATORI E DALLE RELATIVE OPERE DI CONNESSIONE ALLA R.T.N.

PROFILI LONGITUDINALI - WTG 01

Scala1:500 per le distanza 1:100 per le altezze

ELABORATO

A.16.a.14.1

PROPONENTE:

BLUE STONE
renewable III
P.I. 15304181009
Via Vincenzo Bellini,
22 00198 Roma

PROGETTO E SIA:

ATECH
SOCIETÀ DI INGEGNERIA & SERVIZI PER L'INGEGNERIA

Il DIRETTORE TECNICO
Dott. Ing. Orazio Tricarico

ORAZIO TRICARICO
Sez. A - 4985

CONSULENZA:

1	OTTOBRE 2021	B.B.	A.A. - O.T.	A.A. - O.T.	*Revisione scala grafica di rappresentazione a seguito di nota Dipartimento Ambiente ed Energia della Regione Basilicata prot. n. 19511 del 26.07.2021*
0	MARZO 2021	B.B.	A.A. - O.T.	A.A. - O.T.	*Progetto definitivo*
EM./REV.	DATA	REDATTO	VERIFICATO	APPROVATO	DESCRIZIONE