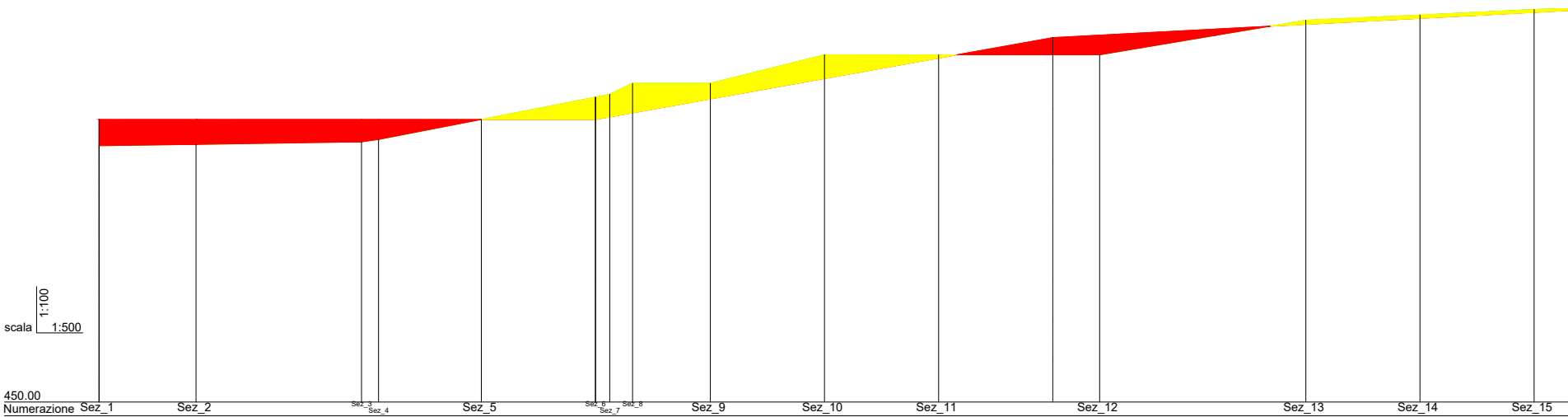

Numerazione	Quote terreno	Progressive	Quote progetto	Quote prg. liv.	Quote rosse	Progressive
Sez_1	458.98	0.00	459.89	459.89	0.92	0.00
Sez_2	459.02	17.00		459.89	0.87	
Sez_3	459.11	46.00		459.89	0.78	
Sez_4	459.20	49.00		459.89	0.70	
Sez_5	459.89	67.00		459.89	0.00 0.00	
Sez_6	460.68	87.00	459.89	459.89	-0.78	87.00
Sez_7	460.77	89.50		459.98	-0.79	
Sez_8	461.16	93.50		460.13	-1.03	
Sez_9	461.16	107.14		460.61	-0.54	
Sez_10	462.16	127.14		461.33	-0.83	
Sez_11	462.16	147.14		462.05	-0.11	
					0.00	
			462.76		0.60	167.14
Sez_12	462.16	175.36		462.85	0.69	
					0.00	
Sez_13	463.37	211.49		463.23	-0.14	
Sez_14	463.55	231.48		463.44	-0.12	
Sez_15	463.75	251.49		463.65	-0.10	

Tratto	Parziali	Dislivelli	Pendenze
Sez_1 – Sez_2	17.00	0.04	0.3 %
Sez_2 – Sez_3	29.00	0.09	0.3 %
Sez_3 – Sez_4	3.00	0.08	2.8 %
Sez_4 – Sez_5	18.00	0.70	3.9 %
Sez_5 – Sez_6	20.00	0.78	3.9 %
Sez_6 – Sez_7	2.50	0.10	3.9 %
Sez_7 – Sez_8	4.00	0.38	9.6 %
Sez_8 – Sez_9	13.64	0.00	0.0 %
Sez_9 – Sez_10	20.00	1.00	5.0 %
Sez_10 – Sez_11	20.00	0.00	0.0 %
Sez_11 – Sez_12	28.22	0.00	0.0 %
Sez_12 – Sez_13	36.13	1.21	3.4 %
Sez_13 – Sez_14	20.00	0.18	0.9 %
Sez_14 – Sez_15	20.01	0.19	1.0 %

Planimetria
19.50
74.00
82.77

Parziali	Parziali	Pendenze	Aree
87.00	0.00	0.0 %	
80.14	2.87	3.6 %	
104.35	1.10	1.0 %	

Profilo WTG 2 Palazzo SG

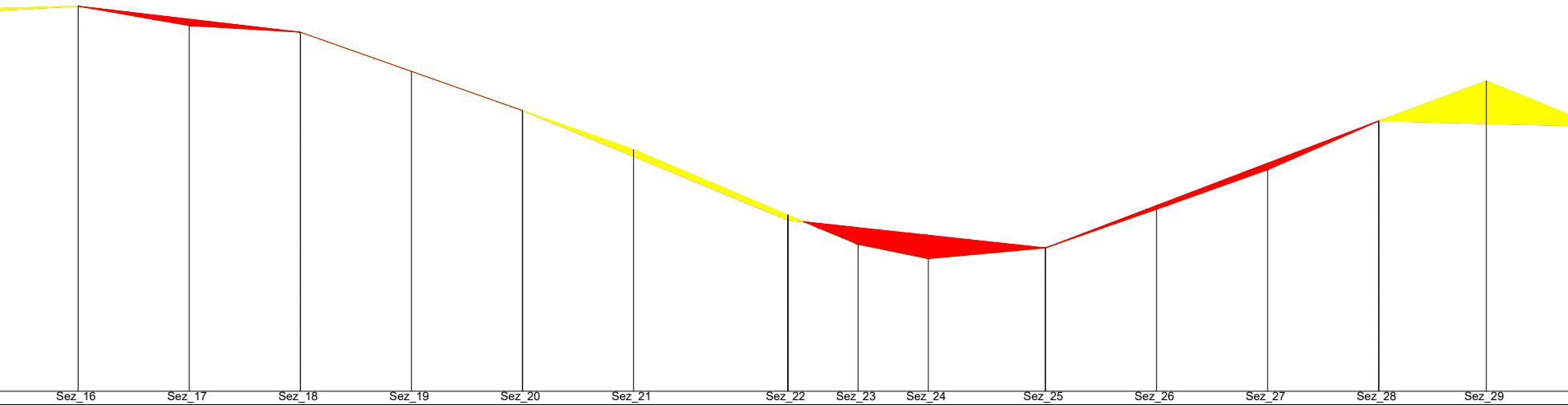

	Sez_16	Sez_17	Sez_18	Sez_19	Sez_20	Sez_21	Sez_22	Sez_23	Sez_24	Sez_25	Sez_26	Sez_27	Sez_28	Sez_29
	463.86	463.16	462.92	461.51	460.10	458.69	456.34	455.29	454.77	455.16	456.55	457.97	459.73	461.16
	271.49	291.49	311.48	331.49	351.48	371.48	399.22	411.89	424.55	445.63	465.62	485.63	505.62	524.99
	463.86		462.92		460.10		456.16			455.16			459.73	
	463.86	463.39	462.92	461.51	460.10	458.45	456.17	455.89	455.61	455.16	456.68	458.20	459.73	459.63
	0.00	0.23	0.00 0.00	0.00	0.00 0.00	-0.24	-0.18 -0.17 0.00	0.60	0.84	0.00	0.13	0.23	0.00	-1.53
	271.49		311.48		351.48		399.31			445.63			505.62	

20.00	20.00	20.00	20.00	20.00	20.00	27.73	12.67	12.66	21.07	20.00	20.00	20.00	19.36	20.00
0.11	-0.70	-0.24	-1.41	-1.41	-1.41	-2.35	-1.05	-0.52	0.39	1.39	1.42	1.76	1.44	-1.63
0.6 %	-3.5 %	-1.2 %	-7.0 %	-7.0 %	-7.0 %	-8.5 %	-8.3 %	-4.1 %	1.8 %	7.0 %	7.1 %	8.8 %	7.4 %	-8.2 %

224.57

2.00 2.00 2.99 2.79 3.19 3.39 3.39 2.33

99.94

40.00	40.00	47.83	46.32	60.00	39.36
-0.94	-2.82	-3.94	-1.00	4.57	-0.19
-2.3 %	-7.0 %	-8.2 %	-2.2 %	7.6 %	-0.5 %

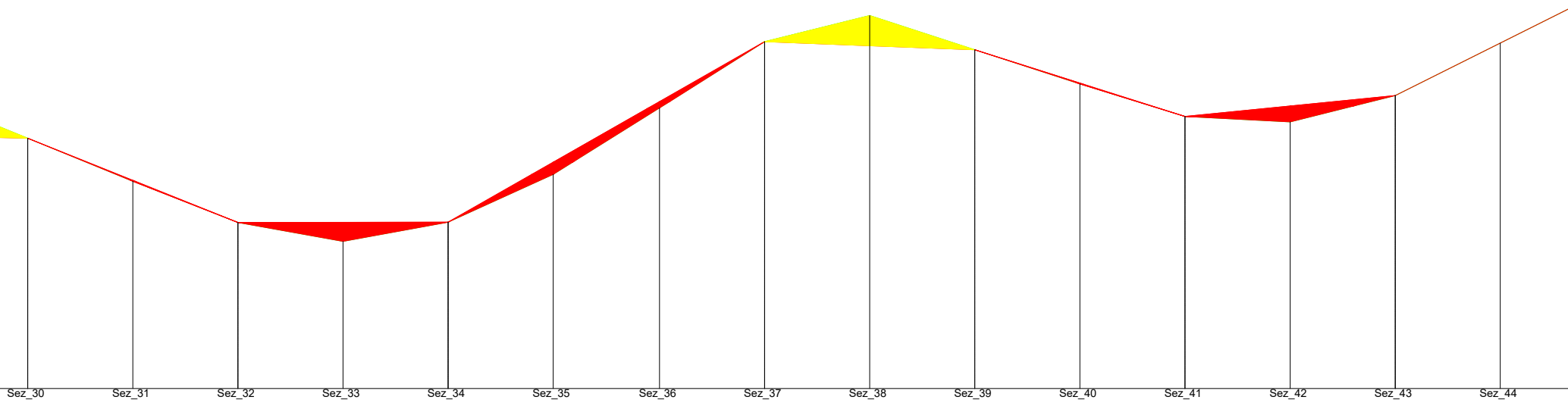

Sez_30	Sez_31	Sez_32	Sez_33	Sez_34	Sez_35	Sez_36	Sez_37	Sez_38	Sez_39	Sez_40	Sez_41	Sez_42	Sez_43	Sez_44
459.53	457.89	456.33	455.61	456.34	458.16	460.69	463.21	464.21	462.90	461.60	460.36	460.16	461.16	463.16
544.99	564.99	584.99	604.99	624.99	644.99	665.24	685.24	705.24	725.24	745.24	765.24	785.26	805.26	825.26
459.53		456.33		456.34			463.21		462.90		460.36		461.16	
459.53	457.93	456.33	456.33	456.34	458.62	460.93	463.21	463.06	462.90	461.63	460.36	460.76	461.16	463.16
0.00	0.04	0.00	0.72	0.00	0.46	0.24	0.00	-1.15	0.00	0.03	0.00	0.60	0.00	0.00 0.00 0.00
544.99		584.99		624.99			685.24		725.24		765.24		805.26	

20.00	20.00	20.00	20.00	20.00	20.25	20.00	20.00	20.00	20.00	20.00	20.02	20.00	20.00	20.00
-1.64	-1.57	-0.72	0.73	1.82	2.53	2.52	0.99	-1.30	-1.30	-1.24	-0.21	1.00	2.00	2.00
-8.2 %	-7.8 %	-3.6 %	3.6 %	9.1 %	12.5 %	12.6 %	5.0 %	-6.5 %	-6.5 %	-6.2 %	-1.0 %	5.0 %	10.0 %	10.0 %

123.80	125.58	100.64

40.00	40.00	60.25	40.00	40.00	40.02	40.00
-3.21	0.01	6.87	-0.31	-2.54	0.79	4.00
-8.0 %	0.0 %	11.4 %	-0.8 %	-6.4 %	2.0 %	10.0 %

Area sterro = 124.00 | Area riporto = 227.05

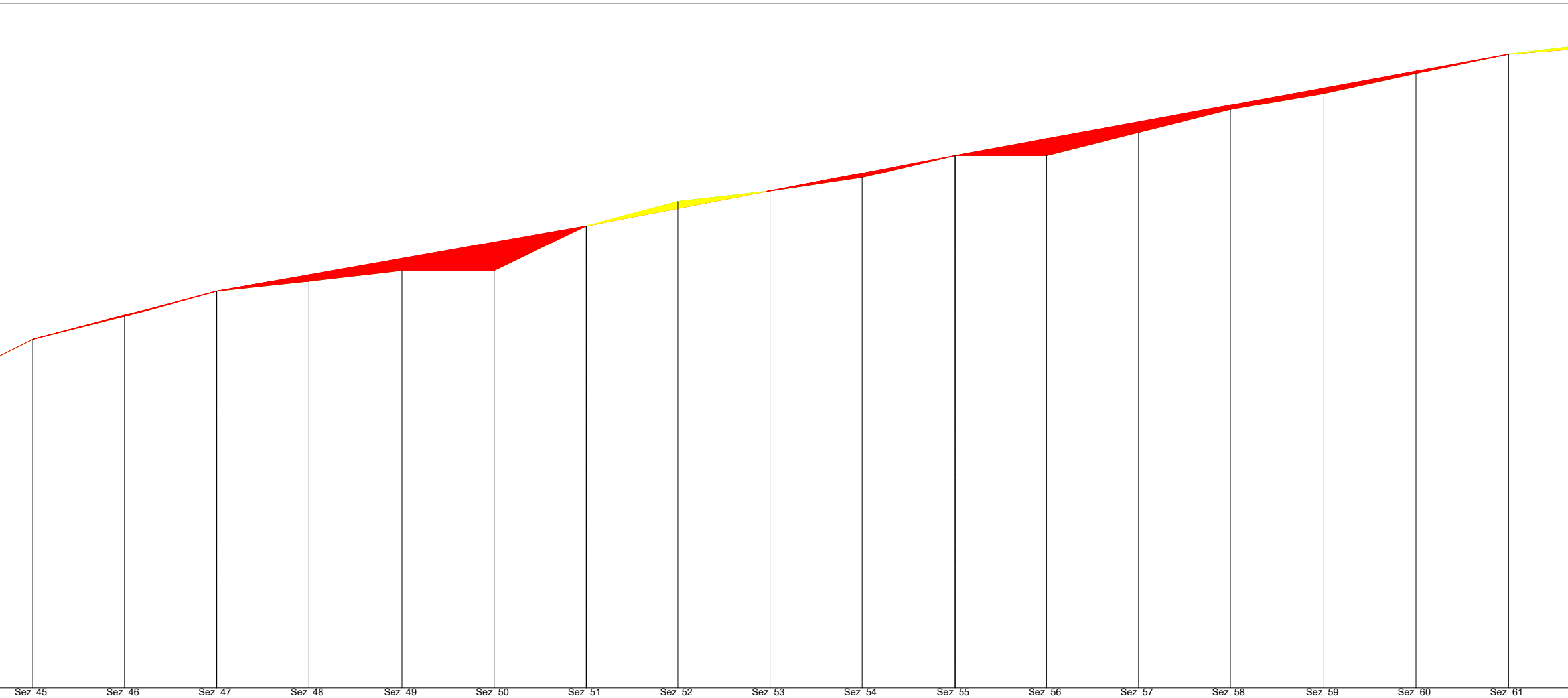

Sez_45		Sez_46		Sez_47		Sez_48		Sez_49		Sez_50		Sez_51		Sez_52		Sez_53		Sez_54		Sez_55		Sez_56		Sez_57		Sez_58		Sez_59		Sez_60		Sez_61	
465.16		466.16		467.26		467.69		468.16		468.16		470.09		471.16		471.61		472.21		473.16		473.16		474.16		475.16		475.86		476.73		477.56	
	20.00		20.03		20.02		20.30		20.03		20.00		20.00		20.00		20.00		20.19		19.96		19.99		19.93		20.41		20.00		20.07		19.95
845.26		865.26		885.28		905.31		925.61		945.63		965.63		985.63		1005.63		1025.63		1045.82		1065.78		1085.77		1105.69		1126.10		1146.10		1166.18	
	1.00		1.11		0.43		0.47		0.00		1.94		1.06		0.45		0.60		0.95		0.00		1.00		1.00		0.70		0.87		0.83		0.47
	5.0 %		5.5 %		2.1 %		2.3 %		0.0 %		9.7 %		5.3 %		2.3 %		3.0 %		4.7 %		0.0 %		5.0 %		5.0 %		3.4 %		4.4 %		4.1 %		2.4 %
465.16				467.26								470.09								473.16												477.56	
465.16		466.21		467.26		467.97		468.68		469.39		470.09		470.86		471.62		472.39		473.16		473.89		474.62		475.35		476.09		476.83		477.56	
0.00		0.05		0.00		0.28		0.53		1.23		0.00		-0.30		0.00 0.01		0.18		0.00		0.73		0.46		0.19		0.24		0.10		0.00	
845.26				885.28								965.63								1045.82												1166.18	
		40.03						80.35								80.19										120.35							
		2.11						2.83								3.06										4.40							
		5.3 %						3.5 %								3.8 %										3.7 %							

9.34	8.40	7.40	10.00	9.00	12.59	10.40	4.47	86.92	10.80	16.39	14.00	17.79	10.40	14.39	5.70	16.20	15.20	11.20	12.40	

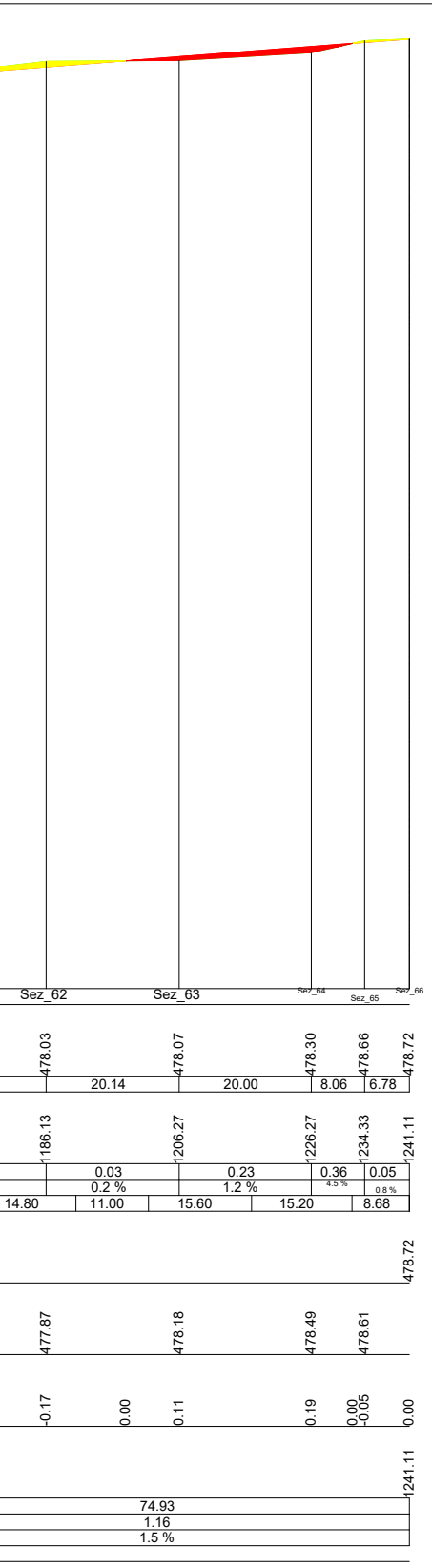

REGIONE BASILICATA

COMUNE DI FORENZA (PZ)

COMUNE DI PALAZZO SAN GERVASIO (PZ)

Provincia Potenza

PROGETTO DEFINITIVO RELATIVO ALLA REALIZZAZIONE DI UN IMPIANTO EOLICO COSTITUITO DA 13 AEROGENERATORI E DALLE RELATIVE OPERE DI CONNESSIONE ALLA R.T.N.

PROFILI LONGITUDINALI - WTG 02

Scala1:500 per le distanza 1:100 per le altezze

ELABORATO

A.16.a.14.2

PROPONENTE:

BLUE STONE
renewable III
P.I. 15304181009
Via Vincenzo Bellini,
22 00198 Roma

PROGETTO E SIA:

ATECH
SOCIETÀ DI INGEGNERIA & SERVIZI PER L'INGEGNERIA

Il DIRETTORE TECNICO
Dott. Ing. Orazio Tricarico

INGEGNERE ORAZIO TRICARICO
Sez. A - 4985

CONSULENZA:

1	OTTOBRE 2021	B.B.	A.A. - O.T.	A.A. - O.T.	*Revisione scala grafica di rappresentazione a seguito di nota Dipartimento Ambiente ed Energia della Regione Basilicata prot. n. 19511 del 26.07.2021*
0	MARZO 2021	B.B.	A.A. - O.T.	A.A. - O.T.	*Progetto definitivo*
EM./REV.	DATA	REDATTO	VERIFICATO	APPROVATO	DESCRIZIONE