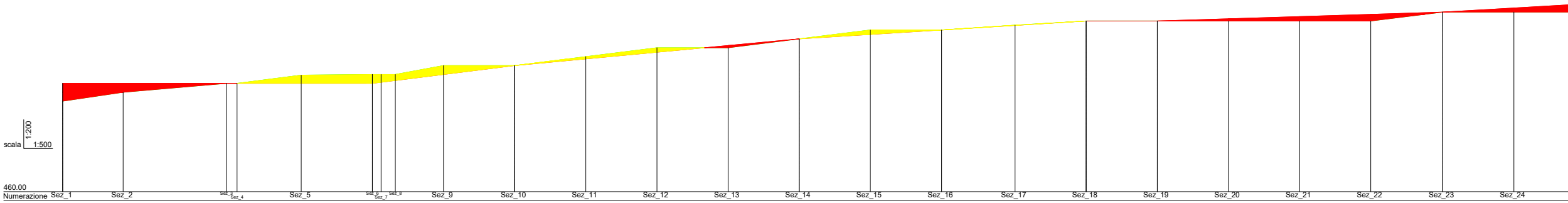
1:200
scala 1:500
460.00

Numerazione	Sez_1	Sez_2	Sez_3	Sez_4	Sez_5	Sez_6	Sez_7	Sez_8	Sez_9	Sez_10	Sez_11	Sez_12	Sez_13	Sez_14	Sez_15	Sez_16	Sez_17	Sez_18	Sez_19	Sez_20	Sez_21	Sez_22	Sez_23	Sez_24
Quote terreno	470.16	471.16	472.16	472.16	473.09	473.16	473.16	473.16	474.16	474.16	475.16	476.16	476.16	477.16	478.16	478.16	478.69	479.16	479.16	479.16	479.16	479.16	480.16	480.16
Progressive	0.00	17.00	46.01	49.00	67.05	87.05	89.51	93.51	107.05	127.05	147.05	167.05	187.05	207.05	227.05	247.07	267.72	287.71	307.72	327.71	347.72	367.73	387.96	407.96
Quote progetto	472.16					472.16				474.16				477.16				479.16	479.16				480.16	
Quote prg. liv.		472.16	472.16	472.16	472.16	472.16	472.28	472.48	473.16	474.16	474.91	475.66	476.41	477.16	477.65	478.15	478.66	479.16	479.16	479.41	479.66	479.91	480.16	480.62
Quote rosse	2.00	1.00	0.00	0.00 0.00	-0.93	-1.00	-0.88	-0.68	-1.00	0.00	-0.25	-0.50	0.00 0.25	0.00	-0.50	-0.01	-0.03	0.00	0.00	0.25	0.50	0.75	0.00	0.46

Parziali	Dislivelli	Pendenze
17.00	1.00	5.9 %
29.01	1.00	3.4 %
3.00	0.00	0.0 %
18.05	0.93	5.1 %
20.00	0.07	0.4 %
2.46	0.00	0.0 %
4.00	0.00	0.0 %
13.54	1.00	7.4 %
20.00	0.00	0.0 %
20.00	1.00	5.0 %
20.00	1.00	5.0 %
20.00	0.00	0.0 %
20.00	1.00	5.0 %
20.00	1.00	5.0 %
20.01	0.00	0.0 %
20.65	0.53	2.6 %
19.99	0.47	2.3 %
20.02	0.00	0.0 %
19.99	0.00	0.0 %
20.01	0.00	0.0 %
20.01	0.00	0.0 %
20.23	1.00	4.9 %
20.00	0.00	0.0 %
20.00	0.00	0.0 %

Planimetria										
19.50	74.01	147.07	4.20	4.60	7.20	6.80	7.20	4.88	100.84	85.41

Progressive	0.00	87.05	127.05	207.05	287.71	307.72	387.96
Parziali	87.05	40.00	80.00	80.65	20.02	80.24	
Parziali	0.00	2.00	3.00	2.00	0.00	1.00	
Pendenze	0.0 %	5.0 %	3.7 %	2.5 %	0.0 %	1.2 %	
Aree							

Profilo WTG 4 Palazzo SG

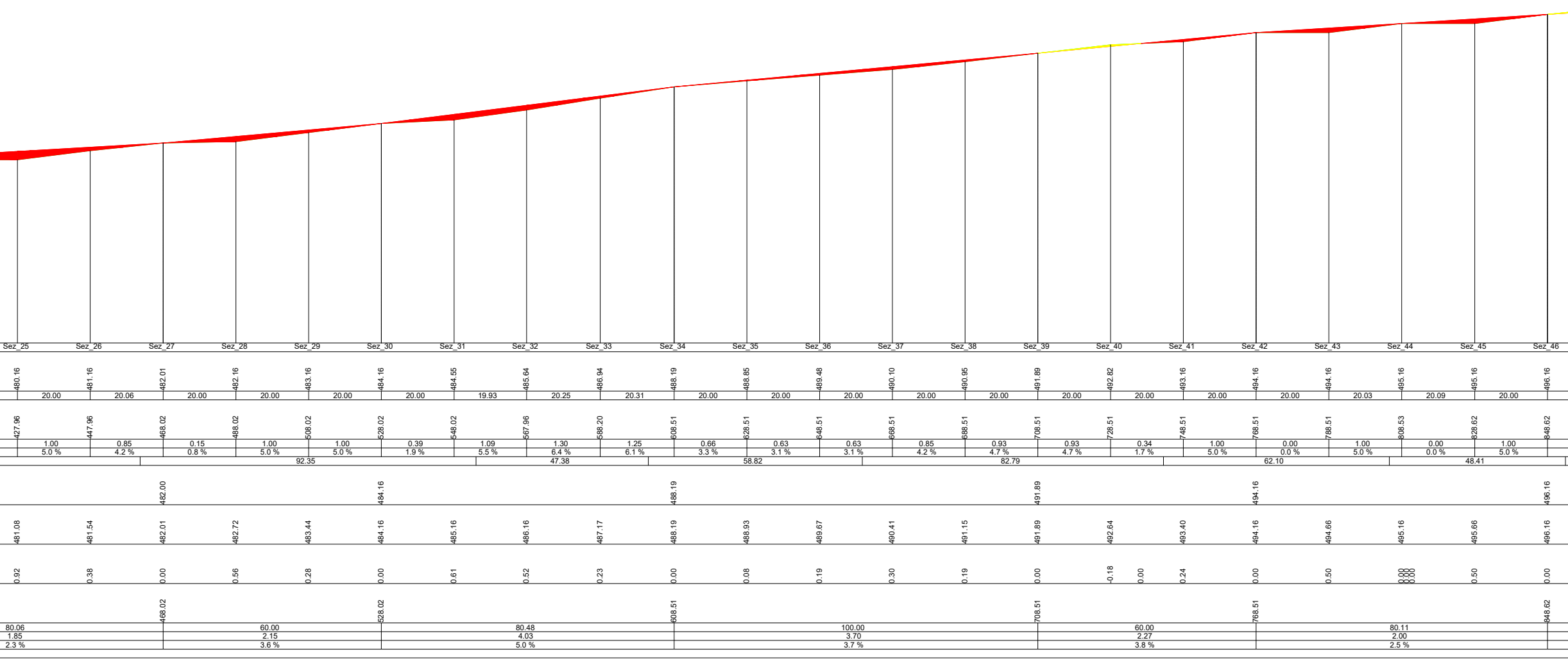
Sez_25 Sez_26 Sez_27 Sez_28 Sez_29 Sez_30 Sez_31 Sez_32 Sez_33 Sez_34 Sez_35 Sez_36 Sez_37 Sez_38 Sez_39 Sez_40 Sez_41 Sez_42 Sez_43 Sez_44 Sez_45 Sez_46
480.16 481.16 482.01 482.16 483.16 484.16 484.55 485.64 486.94 488.19 488.85 489.48 490.10 490.95 491.89 492.82 493.16 494.16 494.16 495.16 495.16 496.16
20.00 20.06 20.00 20.00 20.00 20.00 19.93 20.25 20.31 20.00 20.00 20.00 20.00 20.00 20.00 20.00 20.00 20.00 20.03 20.09 20.00
427.96 447.96 468.02 488.02 508.02 528.02 548.02 567.96 588.20 608.51 628.51 648.51 668.51 688.51 708.51 728.51 748.51 768.51 788.51 808.53 828.62 848.62
1.00 0.85 0.15 1.00 1.00 0.39 1.09 1.30 1.25 0.66 0.63 0.63 0.85 0.93 0.93 0.34 1.00 0.00 1.00 0.00 1.00
5.0 % 4.2 % 0.8 % 5.0 % 5.0 % 1.9 % 5.5 % 6.4 % 6.1 % 3.3 % 3.1 % 3.1 % 4.2 % 4.7 % 4.7 % 1.7 % 5.0 % 0.0 % 5.0 % 0.0 % 5.0 %
92.35 47.38 58.82 82.79 62.10 48.41
482.00 484.16 488.19 491.89 494.16 496.16
481.08 481.54 482.01 482.72 483.44 484.16 485.16 486.16 487.17 488.19 488.93 489.67 490.41 491.15 491.89 492.64 493.40 494.16 494.66 495.16 495.66 496.16
0.92 0.38 0.00 0.56 0.28 0.00 0.61 0.52 0.23 0.00 0.08 0.19 0.30 0.19 0.00 -0.18 0.00 0.24 0.00 0.50 0.00 0.00 0.00 0.50 0.00
468.02 528.02 608.51 708.51 768.51 848.62
80.06 60.00 80.48 100.00 60.00 80.11
1.85 2.15 4.03 3.70 2.27 2.00
2.3 % 3.6 % 5.0 % 3.7 % 3.8 % 2.5 %

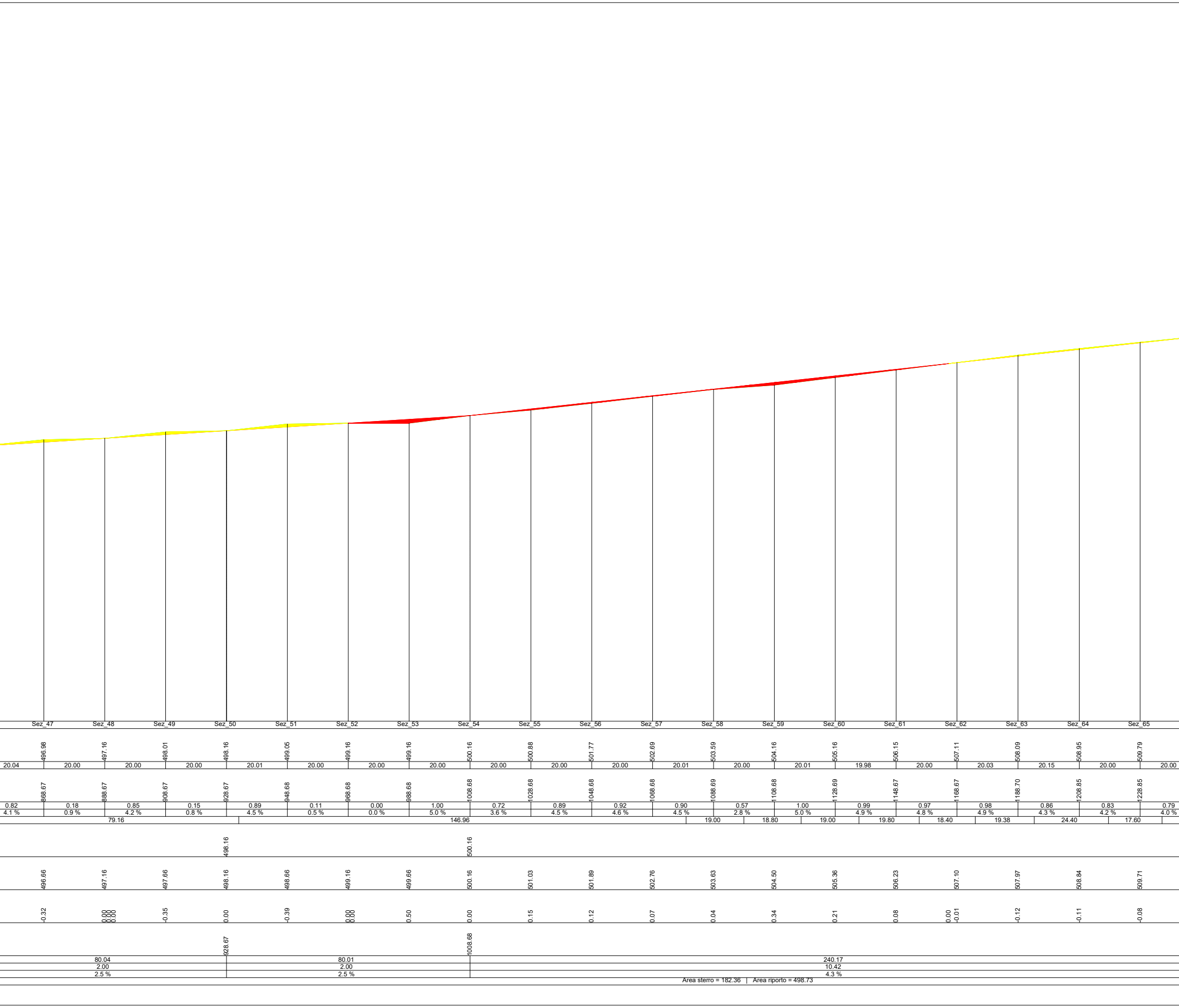
Sez_47
Sez_48
Sez_49
Sez_50
Sez_51
Sez_52
Sez_53
Sez_54
Sez_55
Sez_56
Sez_57
Sez_58
Sez_59
Sez_60
Sez_61
Sez_62
Sez_63
Sez_64
Sez_65
496.98
497.16
498.01
498.16
499.05
499.16
499.16
500.16
500.88
501.77
502.69
503.59
504.16
505.16
506.15
507.11
508.09
508.95
509.79
20.04
20.00
20.00
20.00
20.01
20.00
20.00
20.00
20.00
20.00
20.00
20.01
20.00
20.01
19.98
20.00
20.03
20.15
20.00
20.00
868.67
888.67
908.67
928.67
948.68
968.68
988.68
1008.68
1028.68
1048.68
1068.68
1088.69
1108.68
1128.69
1148.67
1168.67
1188.70
1208.85
1228.85
0.82
0.18
0.85
0.15
0.89
0.11
0.00
1.00
0.72
0.89
0.92
0.90
0.57
1.00
0.99
0.97
0.98
0.86
0.83
0.79
4.1 %
0.9 %
4.2 %
0.8 %
4.5 %
0.5 %
0.0 %
5.0 %
3.6 %
4.5 %
4.6 %
4.5 %
2.8 %
5.0 %
4.9 %
4.8 %
4.9 %
4.3 %
4.2 %
4.0 %
79.16
146.96
19.00
18.80
19.00
19.80
18.40
19.38
24.40
17.60
498.16
500.16
496.66
497.16
497.66
498.16
498.66
499.16
499.66
500.16
501.03
501.89
502.76
503.63
504.50
505.36
506.23
507.10
507.97
508.84
509.71
-0.32
0.00
0.00
0.00
-0.35
0.00
-0.39
0.00
0.00
0.50
0.00
0.15
0.12
0.07
0.04
0.34
0.21
0.08
0.00
-0.01
-0.12
-0.11
-0.08
928.67
1008.68
80.04
2.00
2.5 %
80.01
2.00
2.5 %
240.17
10.42
4.3 %
Area sterro = 182.36 | Area riporto = 498.73

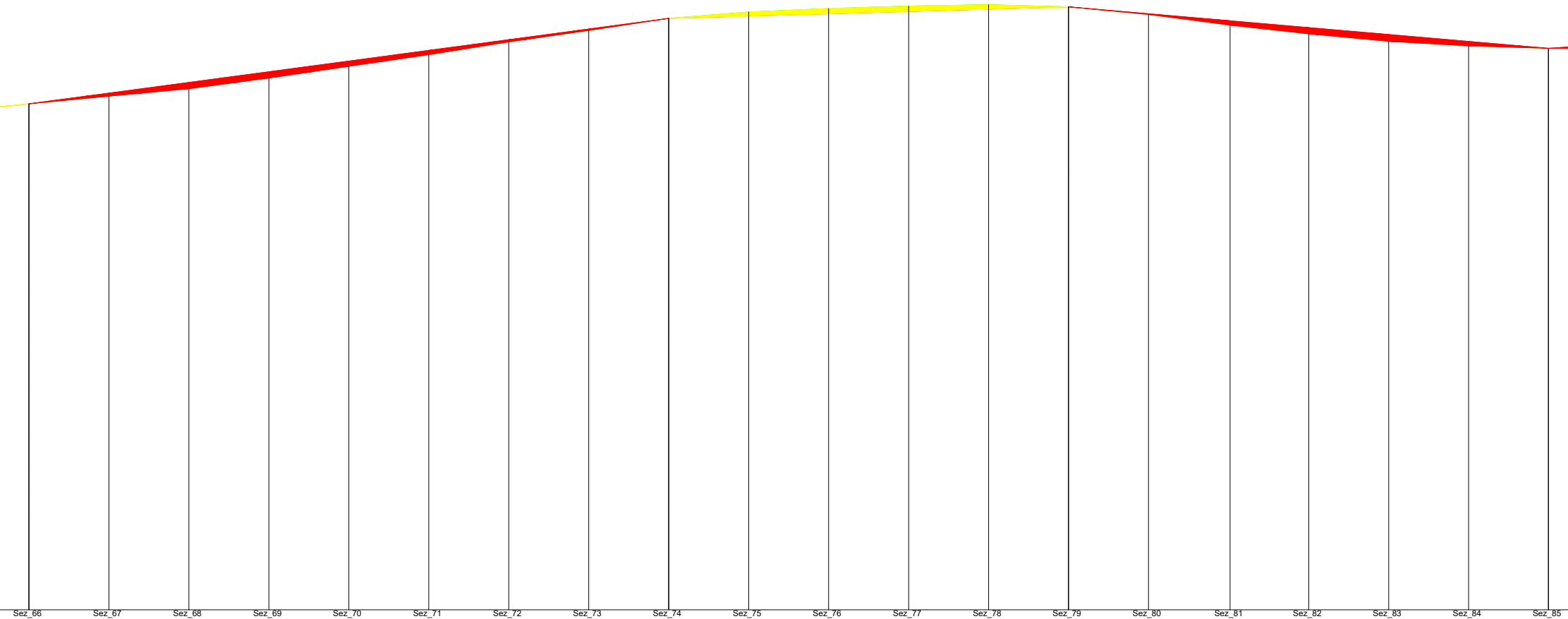

Sez_66	Sez_67	Sez_68	Sez_69	Sez_70	Sez_71	Sez_72	Sez_73	Sez_74	Sez_75	Sez_76	Sez_77	Sez_78	Sez_79	Sez_80	Sez_81	Sez_82	Sez_83	Sez_84	Sez_85
510.58	511.34	512.09	513.15	514.33	515.49	516.77	517.91	519.12	519.76	520.10	520.35	520.49	520.27	519.51	518.45	517.57	516.83	516.37	516.12
1248.85	1268.85	1288.85	1308.85	1328.85	1348.85	1368.84	1388.84	1408.84	1428.84	1448.83	1468.85	1488.84	1508.82	1528.81	1549.21	1568.92	1588.88	1608.87	1628.84
510.58								519.12					520.27						516.12
510.58	511.65	512.71	513.78	514.85	515.92	516.99	518.05	519.12	519.35	519.58	519.81	520.04	520.27	519.58	518.88	518.19	517.50	516.81	516.12
0.00	0.31	0.62	0.63	0.52	0.43	0.22	0.14	0.00	-0.41	-0.52	-0.54	-0.44	0.00	0.07	0.43	0.62	0.68	0.44	0.00
1248.85								1408.84					1508.82						1628.84

20.00	20.00	20.00	20.00	20.00	20.00	20.00	20.00	20.00	20.00	20.02	19.98	19.98	19.99	20.41	19.70	19.97	19.99	19.97
0.76	0.75	1.06	1.18	1.16	1.28	1.14	1.21	0.64	0.34	0.25	0.13	-0.21	-0.76	-1.07	-0.87	-0.74	-0.46	-0.25
3.8 %	3.8 %	5.3 %	5.9 %	5.8 %	6.4 %	5.7 %	6.1 %	3.2 %	1.7 %	1.2 %	0.7 %	-1.1 %	-3.8 %	-5.2 %	-4.4 %	-3.7 %	-2.3 %	-1.2 %

19.40	19.00	20.40	19.80	21.40	21.22	17.20	10.00	16.60	18.00	19.40	17.33	19.59	21.78	20.98	15.19	9.20	18.06	15.99	22.19	17.99	23.66

159.99	99.98	120.02
8.54	1.15	-4.15
5.3 %	1.2 %	-3.5 %

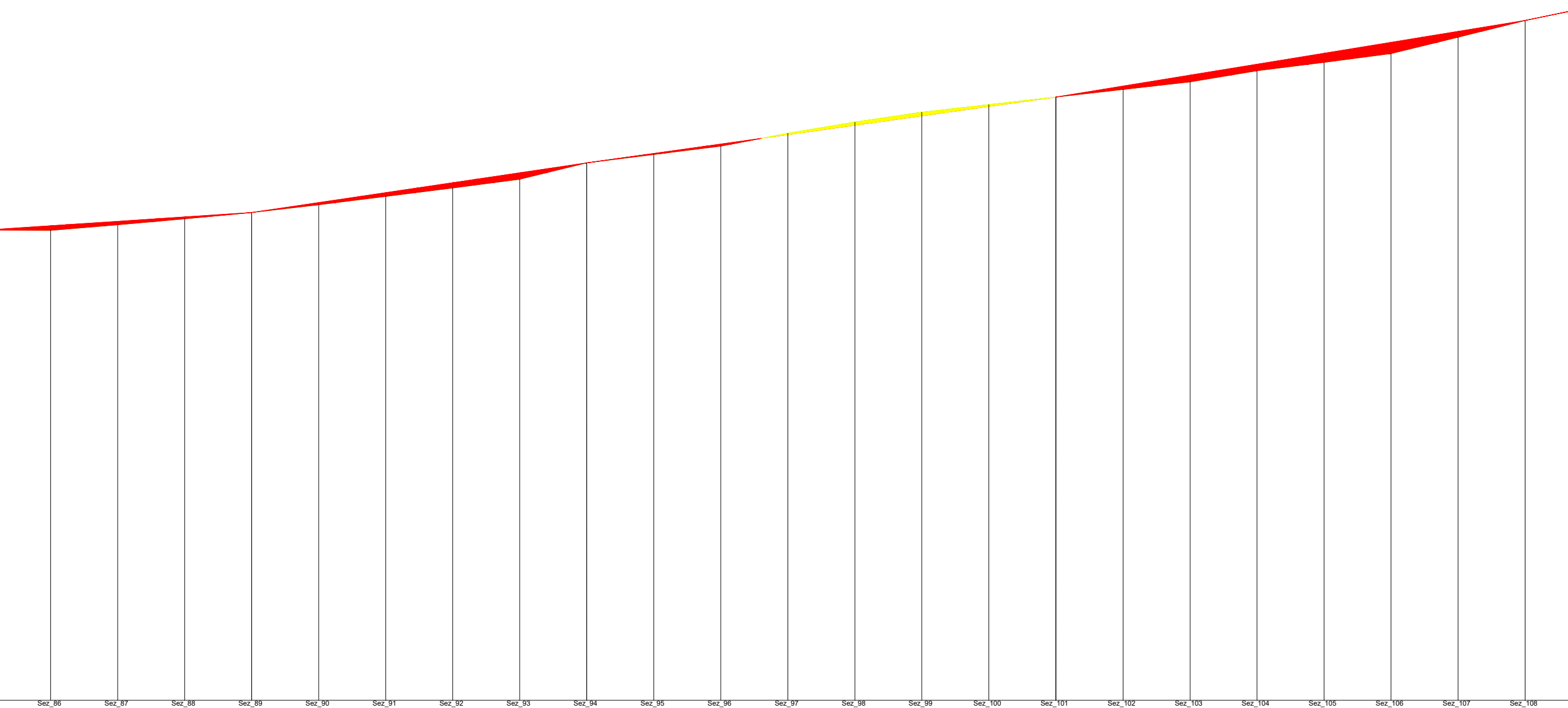

	Sez_86	Sez_87	Sez_88	Sez_89	Sez_90	Sez_91	Sez_92	Sez_93	Sez_94	Sez_95	Sez_96		Sez_97
	516.10	516.77	517.48	518.23	519.16	520.16	521.16	522.20	524.16	525.16	526.16		527.69
	1648.83	1668.83	1688.82	1708.80	1728.80	1748.80	1768.77	1788.77	1808.77	1828.77	1848.75		1868.77
				518.23					524.16				
	516.65	517.18	517.70	518.23	519.42	520.60	521.79	522.97	524.16	525.28	526.40		527.53
	0.55	0.41	0.23	0.00	0.26	0.44	0.63	0.77	0.00	0.12	0.24	0.00	-0.16
				1708.80					1808.77				

	Sez_98	Sez_99	Sez_100	Sez_101	Sez_102	Sez_103	Sez_104	Sez_105	Sez_106	Sez_107	Sez_108
	529.02	530.20	531.11	532.02	532.93	533.83	535.16	536.16	537.21	539.16	541.16
	1888.77	1908.72	1928.72	1948.72	1968.78	1988.79	2008.73	2028.73	2048.72	2068.71	2088.72
				532.02							541.16
	528.65	529.77	530.89	532.02	533.33	534.63	535.93	537.24	538.55	539.85	541.16
	-0.37	-0.43	-0.22	0.00	0.40	0.80	0.78	1.08	1.34	0.69	0.00
				1948.72							2088.72

19.99	20.00	19.98	19.99	20.00	20.00	19.97	20.00	20.00	20.00	19.97	20.03
-0.02	0.67	0.71	0.76	0.93	1.00	1.00	1.05	1.95	1.00	1.00	1.53
-0.1 %	3.3 %	3.5 %	3.8 %	4.6 %	5.0 %	5.0 %	5.2 %	9.8 %	5.0 %	5.0 %	7.6 %

20.00	19.94	20.00	20.00	20.06	20.00	19.94	20.00	19.99	19.99	20.01	19.94
1.34	1.18	0.91	0.91	0.91	0.91	1.33	1.00	1.05	1.95	2.00	1.63
6.7 %	5.9 %	4.6 %	4.5 %	4.5 %	4.5 %	6.7 %	5.0 %	5.3 %	9.8 %	10.0 %	8.2 %

22.20	23.40	33.39	21.00	9.00	93.32	67.68	82.66	18.79	11.80	16.20	16.00	18.79	10.40	15.41

79.96	99.97	139.95	140.00
2.11	5.93	7.86	9.14
2.6 %	5.9 %	5.6 %	6.5 %


Sez_109
Sez_110
Sez_111
Sez_112
Sez_113
Sez_114
Sez_115
542.79
544.66
546.44
547.80
548.93
549.93
550.34
19.99
19.99
19.98
19.99
19.99
9.57
2108.66
2128.65
2148.63
2168.62
2188.61
2208.59
2218.16
1.87
1.77
1.36
1.13
0.99
0.41
9.4 %
8.9 %
6.8 %
5.7 %
5.0 %
4.3 %
16.79
20.19
18.99
22.58
20.78
12.20
6.20
547.80
550.34
542.82
544.48
546.14
547.80
548.82
549.85
0.03
0.00
-0.19
-0.30
0.00
-0.11
-0.08
0.00
2168.62
2218.16
79.90
6.64
8.3 %
49.55
2.54
5.1 %

Nella nota del Dipartimento Ambiente ed Energia della Regione Basilicata con nota prot. n. 19511 del 26.07.2021, acquisita al prot. n. MATTM/81915 del 27.07.2021, viene richiesta le redazione dei profili stradali altimetrici da redigere in scala 1:1000 (o di maggior dettaglio) per le distanze e 1:100 (o di maggior dettaglio) per le altezze.
Per adempiere a questa richiesta, la revisione dei profili altimetrici è stata redatta utilizzando per le distanze la scala di 1:500 (di maggior dettaglio rispetto a quella richiesta) e per le altezza la scala di 1:100 (come richiesto). Inoltre la su detta nota richiede una copia in formato cartaceo del progetto in oggetto.
Nel profilo longitudinale relativo alla turbina WTG 4 non è stato possibile utilizzare la scala di 1:100 per le altezze, in quanto il foglio di stampa risultava in un formato non stampabile. Quindi il profilo longitudinale della turbina WTG 4 è stato redatto utilizzando la scala di 1:200 per le altezze.

REGIONE BASILICATA

COMUNE DI FORENZA (PZ)

COMUNE DI PALAZZO SAN GERVASIO (PZ)

Provincia Potenza

PROGETTO DEFINITIVO RELATIVO ALLA REALIZZAZIONE DI UN IMPIANTO EOLICO COSTITUITO DA 13 AEROGENERATORI E DALLE RELATIVE OPERE DI CONNESSIONE ALLA R.T.N.

PROFILI LONGITUDINALI - WTG 04
Scala1:500 per le distanza 1:200 per le altezze

ELABORATO
A.16.a.14.4

PROPONENTE:

BLUE STONE
renewable III
P.I. 15304181009
Via Vincenzo Bellini,
22 00198 Roma

PROGETTO E SIA:

ATECH
SOCIETÀ DI INGEGNERIA & SERVIZI PER L'INGEGNERIA

Il DIRETTORE TECNICO
Dott. Ing. Orazio Tricarico

INGEGNERE ORAZIO TRICARICO
Sez. A - 4985

CONSULENZA:

1	OTTOBRE 2021	B.B.	A.A. - O.T.	A.A. - O.T.	*Revisione scala grafica di rappresentazione a seguito di nota Dipartimento Ambiente ed Energia della Regione Basilicata prot. n. 19511 del 26.07.2021*
0	MARZO 2021	B.B.	A.A. - O.T.	A.A. - O.T.	*Progetto definitivo*
EM./REV.	DATA	REDATTO	VERIFICATO	APPROVATO	DESCRIZIONE