SEZ_VI07_4M

Qrif=300.00m s.m.m.
LIV. SDF TR300=315.50m s.m.m.
LIV. SDP TR300=315.50m s.m.m.

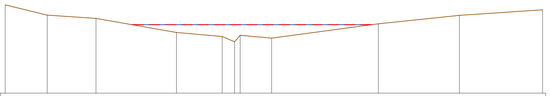

DISTANZE PROGRESSIVE [m]	0.00		9.70		20.94		39.50		50.06	52.92	54.32	61.47			86.10			104.80			124.00
DISTANZE PARZIALI [m]		9.70		11.24		18.56		10.56	2.86	1.40	7.15		7.26	24.63			18.70			19.20	
QUOTE [m s.m.m.]	320.37		318.00		317.25		314.00		313.07	313.35	313.35	312.69			316.00			317.95			319.37

SEZ_VI17_3M

Qrif=300.00m s.m.m.
LIV. SDF TR300=320.90m s.m.m.
LIV. SDP TR300=320.90m s.m.m.

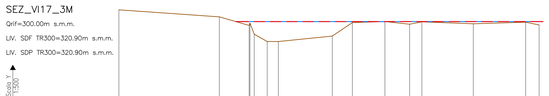

DISTANZE PROGRESSIVE [m]	0.00		23.16		30.04	30.04	34.22	36.79		49.24	53.87		61.38	67.08	69.91		81.78		93.86	96.96	
DISTANZE PARZIALI [m]		23.16		6.88	0.00	4.18	3.00	2.57	12.45		4.63	7.51	5.70	2.85	11.87	12.08		3.11			
QUOTE [m s.m.m.]	323.61		322.00		320.68	320.68	319.30	319.30		317.56	320.47		320.91	320.30	320.85		320.40		320.76	320.13	

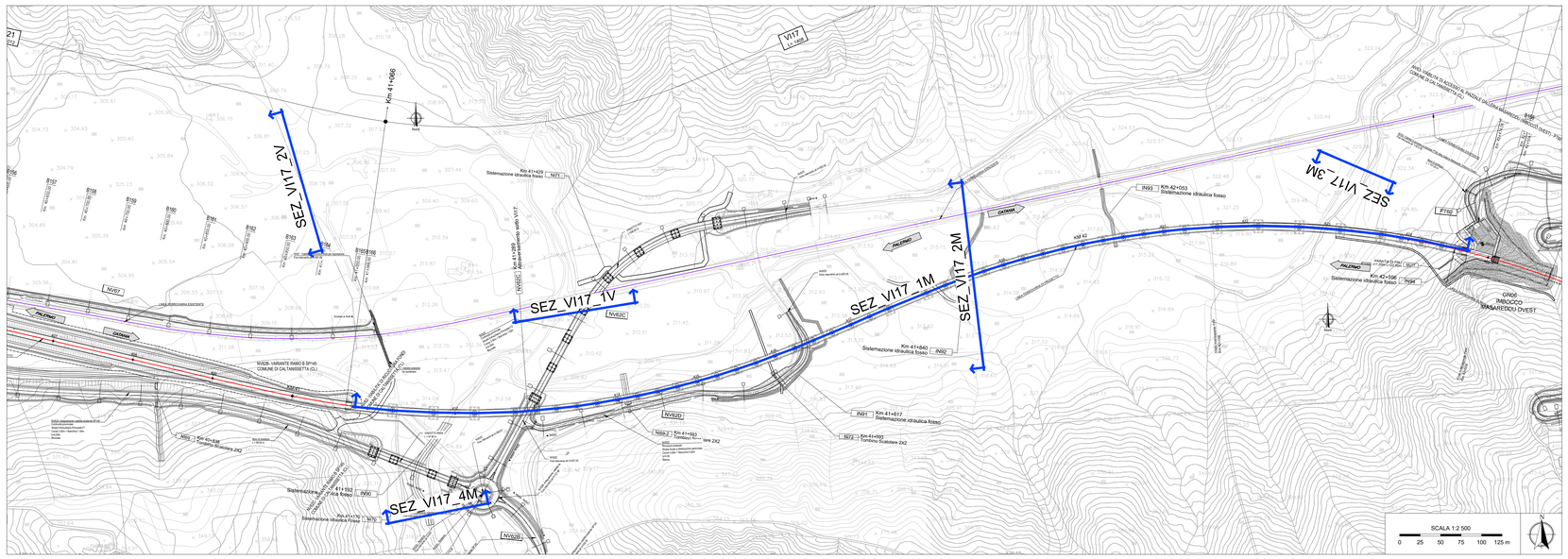

SEZ_VI17_2M

Qrif=300.00m s.m.m.
LIV. SDF TR300=316.75m s.m.m.
LIV. SDP TR300=316.75m s.m.m.

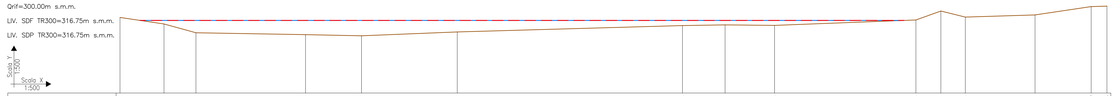

DISTANZE PROGRESSIVE [m]	0.00		10.14	17.52		42.81		55.72		77.82			129.78	139.61		151.03		185.65	189.41	195.05		211.14		224.09	227.73
DISTANZE PARZIALI [m]		10.14	7.38		25.29		12.91		22.09		51.97			9.83	11.42		32.62	5.76	5.64		16.09		12.95	3.64	
QUOTE [m s.m.m.]	317.43		315.93	315.90		315.46		315.20		314.09			315.56	315.72		315.60		316.86	316.91	317.52		318.02		319.94	320.04

SEZ_VI07_1V

Qrif=290.00m s.m.m.
LIV. SDF TR300=313.80m s.m.m.
LIV. SDP TR300=313.80m s.m.m.

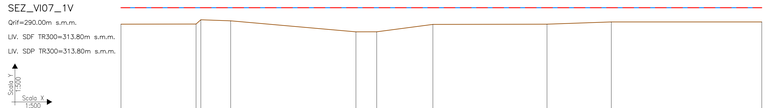

DISTANZE PROGRESSIVE [m]	0.00		17.32	12.12	12.12	18.92		25.31		54.21	59.00		71.97		98.30		113.14		142.86					
DISTANZE PARZIALI [m]		17.32		0.00	6.80		6.89		28.90		4.79	12.97		26.33		14.84		34.72						
QUOTE [m s.m.m.]	310.00			310.04	311.02		310.78			308.24	308.25		309.95		310.00		310.53			310.53				

SEZ_VI17_2V

Qrif=290.00m s.m.m.
LIV. SDF TR300=308.80m s.m.m.
LIV. SDP TR300=308.80m s.m.m.

DISTANZE PROGRESSIVE [m]	0.00	24.84	79.69	107.03	158.57	175.87	
DISTANZE PARZIALI [m]	34.84	44.85	27.34	31.54	37.30		
QUOTE [m s.m.m.]	307.75	306.90	306.78	306.52	307.53	308.32	

LEGENDA

- Profilo del terreno
- Livello idrico sdf TR300
- Livello idrico sdp TR300
- 415.30m s.m.m. — Quota livello idrico sdf TR300
- 415.30m s.m.m. — Quota livello idrico sdp TR300
- SEZ.XX — N° sezione

SEZIONE VI17_1M

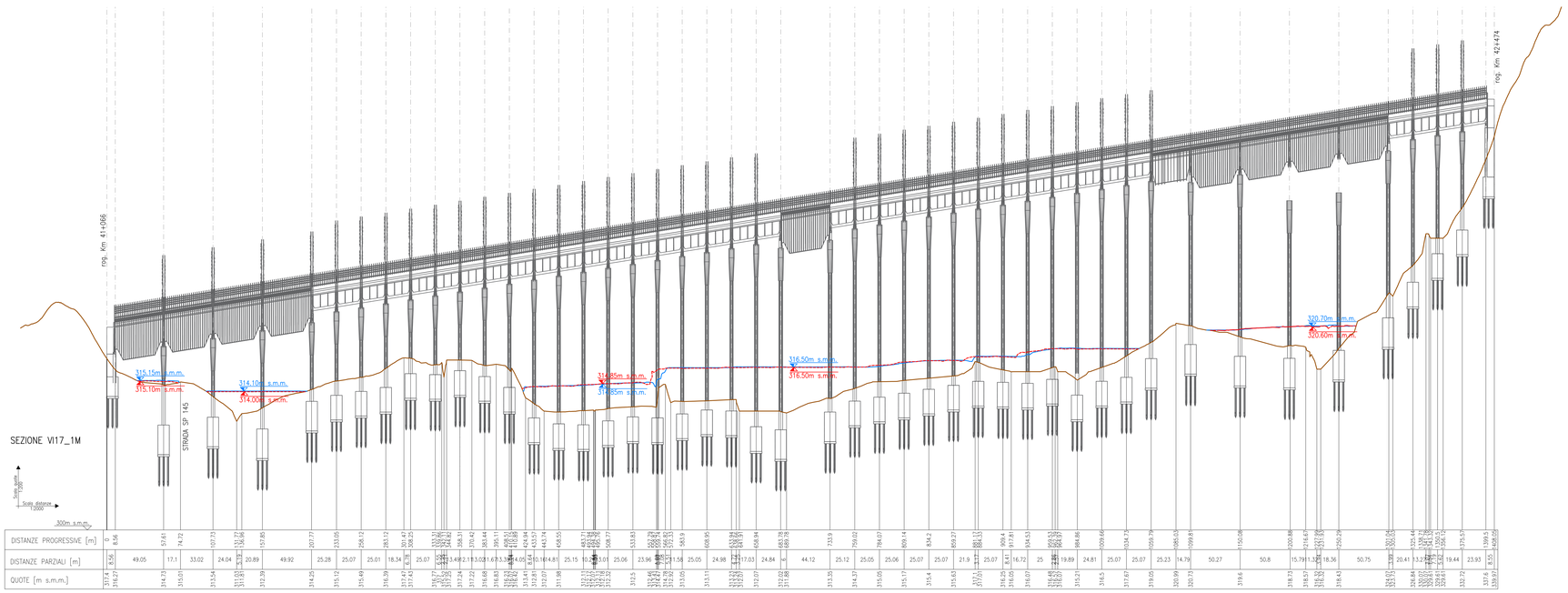

| | | | | | | | | | | | | | | | | | | |