SEZ_NV62c_3M

Qrif=300.00m s.m.m.

LIV. SDF TR300=316.75m s.m.m.

LIV. SDP TR300=316.75m s.m.m.

Scala Y 1:500 — Scala X 1:1000

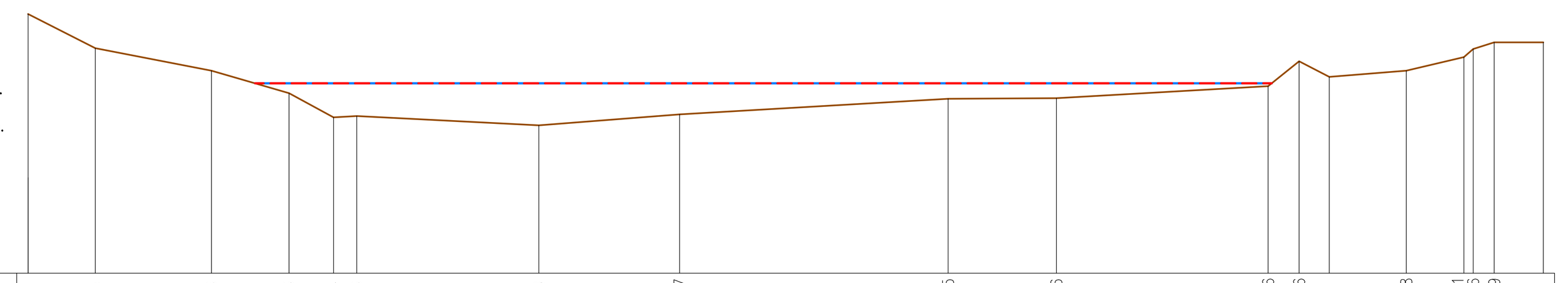

DISTANZE PROGRESSIVE [m]	0	11.95	32.56	46.33	54.24	58.36	90.68	115.67	163.35	182.56	220.16	225.66	231	244.68	254.91	256.56	260.29	269
DISTANZE PARZIALI [m]	11.95	20.62	13.77	7.91	4.13	32.31	25	47.68	19.21	37.6	5.5	5.34	13.68	10.23	1.65	3.73	8.71	
QUOTE [m s.m.m.]	323.04	320	318	316	313.86	313.97	313.14	314.12	315.51	315.56	316.62	318.84	317.45	318	319.21	319.92	320.51	320.52

SEZ_NV62c_2M

Qrif=300.00m s.m.m.

LIV. SDF TR300=315.00m s.m.m.

LIV. SDP TR300=315.00m s.m.m.

Scala Y 1:500 — Scala X 1:1000

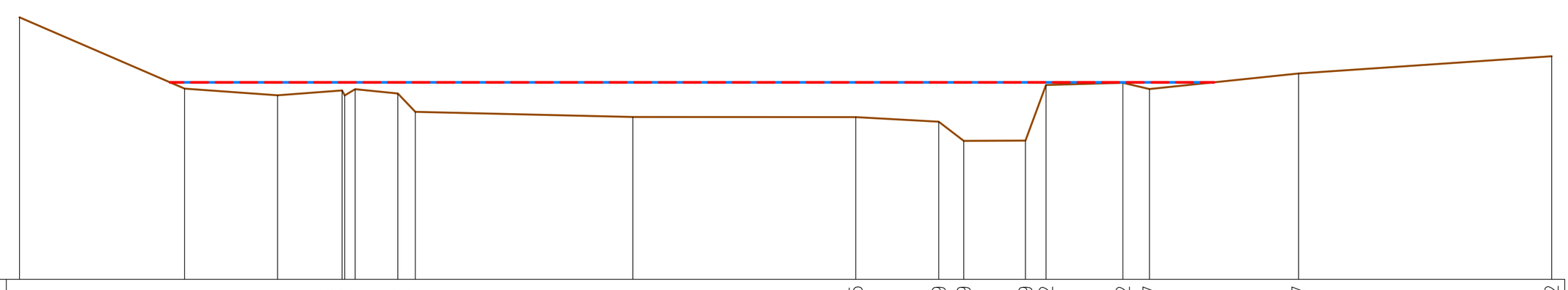

DISTANZE PROGRESSIVE [m]	0	25.14	39.31	49.13	49.52	51.12	57.62	60.27	93.4	127.35	139.99	143.79	153.19	156.32	168.02	172.07	194.77	233.32
DISTANZE PARZIALI [m]	25.14	14.18	9.81	0.39	1.6	6.5	2.65	33.12	33.95	12.65	3.8	9.4	3.13	11.71	4.05	22.71	38.54	
QUOTE [m s.m.m.]	319.95	314.52	314.01	314.38	314	314.48	314.15	312.76	312.37	312.36	312	310.54	310.56	314.79	314.97	314.48	315.68	316.99

SEZ_NV62c_1V

Qrif=300.00m s.m.m.

LIV. SDF TR300=311.90m s.m.m.

LIV. SDP TR300=311.90m s.m.m.

Scala Y 1:500 — Scala X 1:1000

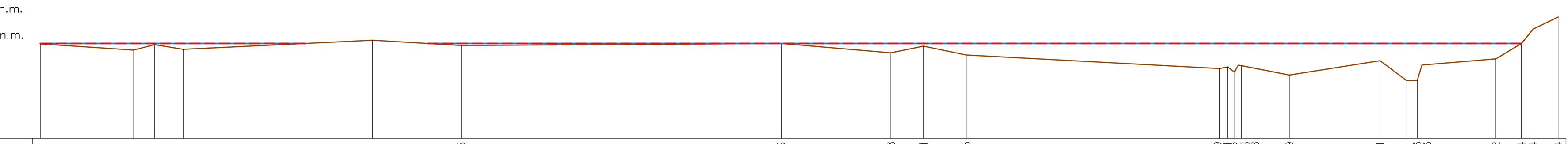

DISTANZE PROGRESSIVE [m]	0	23.62	28.89	36.13	84.02	106.45	187.33	214.98	223.21	234.05	298.09	300.11	301.82	302.76	303.58	315.69	338.61	345.4	348.03	349.23	367.92	374.34	377.34	383.64
DISTANZE PARZIALI [m]	23.62	5.27	7.24	47.89	22.43	80.87	27.65	8.23	10.84	64.04	2.03	1.71	0.94	0.82	12.11	22.92	6.79	2.64	1.2	18.69	6.42	3	6.3	
QUOTE [m s.m.m.]	311.95	311.17	311.85	311.26	312.41	311.75	312	310.82	311.67	310.54	308.82	309.03	308.37	309.25	309.2	308	309.82	307.29	307.33	309.27	310.05	311.98	313.82	315.36

SEZ_NV62c_2V

Qrif=300.00m s.m.m.

LIV. SDF TR300=309.75m s.m.m.

LIV. SDP TR300=309.75m s.m.m.

Scala Y 1:500 — Scala X 1:1000

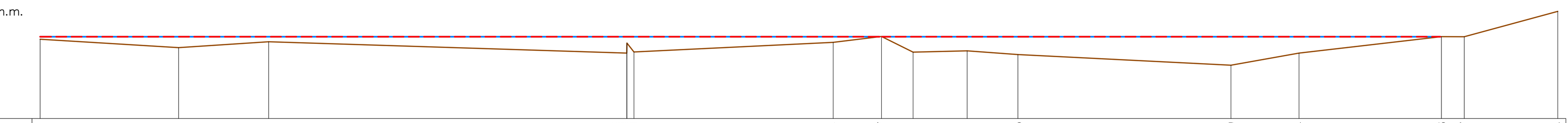

DISTANZE PROGRESSIVE [m]	0	33.87	55.92	143.53	143.58	145.29	194.04	205.87	213.6	226.81	239.25	291.39	308.04	342.88	348.47	371.34
DISTANZE PARZIALI [m]	33.87	22.04	87.61	0.95	48.75	11.83	7.73	13.21	12.44	52.14	16.65	34.85	5.58	22.87		
QUOTE [m s.m.m.]	309.69	308.67	309.39	308	309.22	308.14	309.31	310.03	308.11	308.27	307.82	306.52	308	310.01	310	313.1

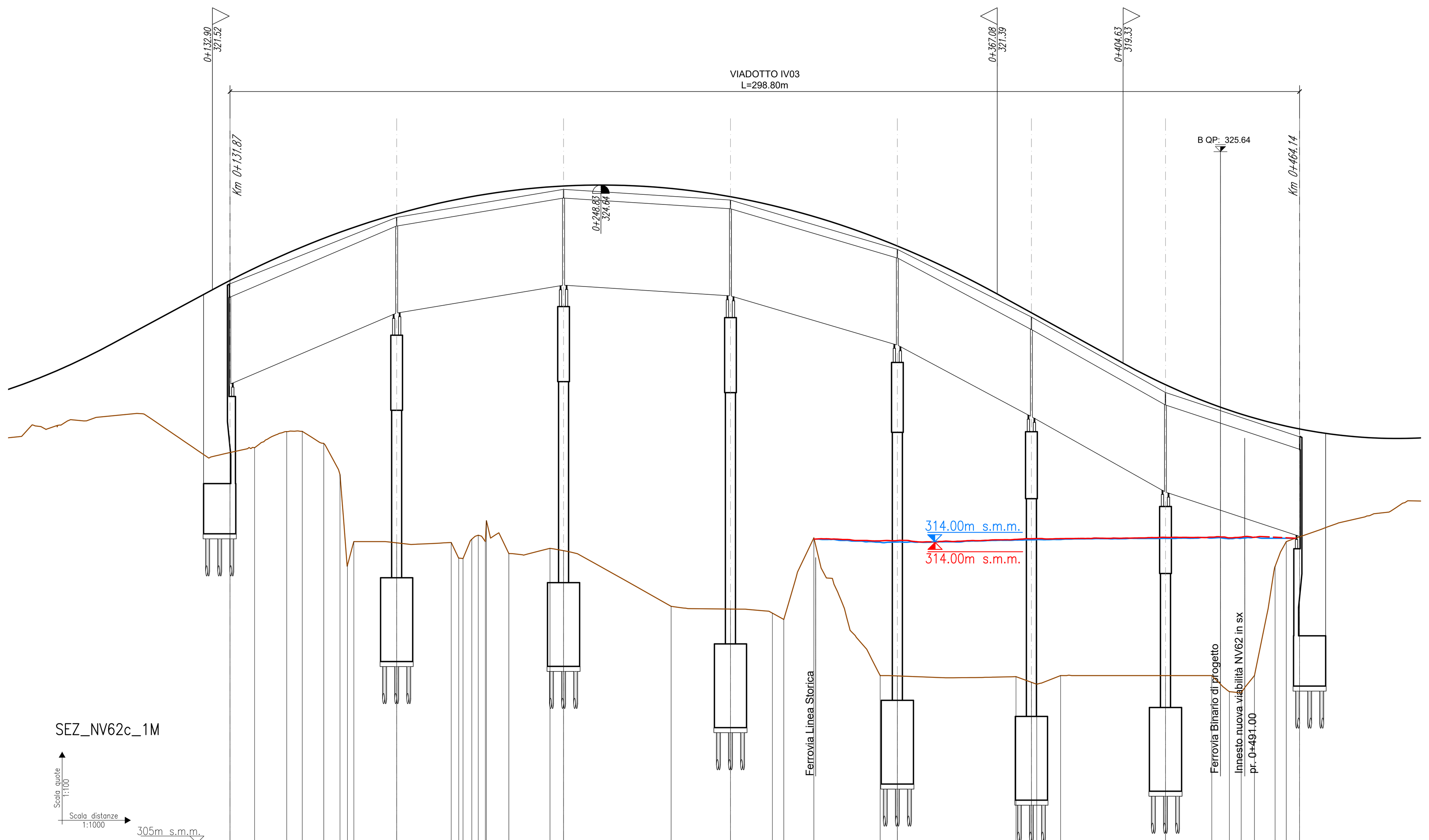

SEZ_NV62c_1M

Scala quote 1:100 — Scala distanze 1:1000

305m s.m.m.

DISTANZE PROGRESSIVE [m]	0	7.34	16.93	21.55	27.98	32.81	35.04	36.95	49.72	66.01	68.25	69.52	72.16	74.08	76.2	76.52	83.19	95.48	99.52	131.61	149.32	161.84	165.23	174.22	193.99	199.12	234.52	239.12	240.71	247.83	279.13	292.94	298.19	301.71	305.66	311.84	315.18	319.13
DISTANZE PARZIALI [m]	7.34	9.58	4.62	6.42	4.84	2.23	1.91	12.78	16.29	2.24	1.27	2.64	1.92	2.12	0.32	6.68	12.29	4.04	32.09	17.71	12.51	3.39	8.99	19.77	5.14	35.39	4.61	1.58	7.12	31.29	13.82	5.25	3.52	3.95	6.18	3.34	3.95	
QUOTE [m s.m.m.]	316.66	316.8	317.29	317.29	316.93	316	313.3	314	313.96	313.97	313.51	313.5	314.07	314.19	314.01	314.62	313.64	313.8	313.73	312.07	311.99	311.87	311.68	314.11	310	309.99	309.97	309.8	309.74	310	310	310	309.52	309.49	310	313.26	314	314.14

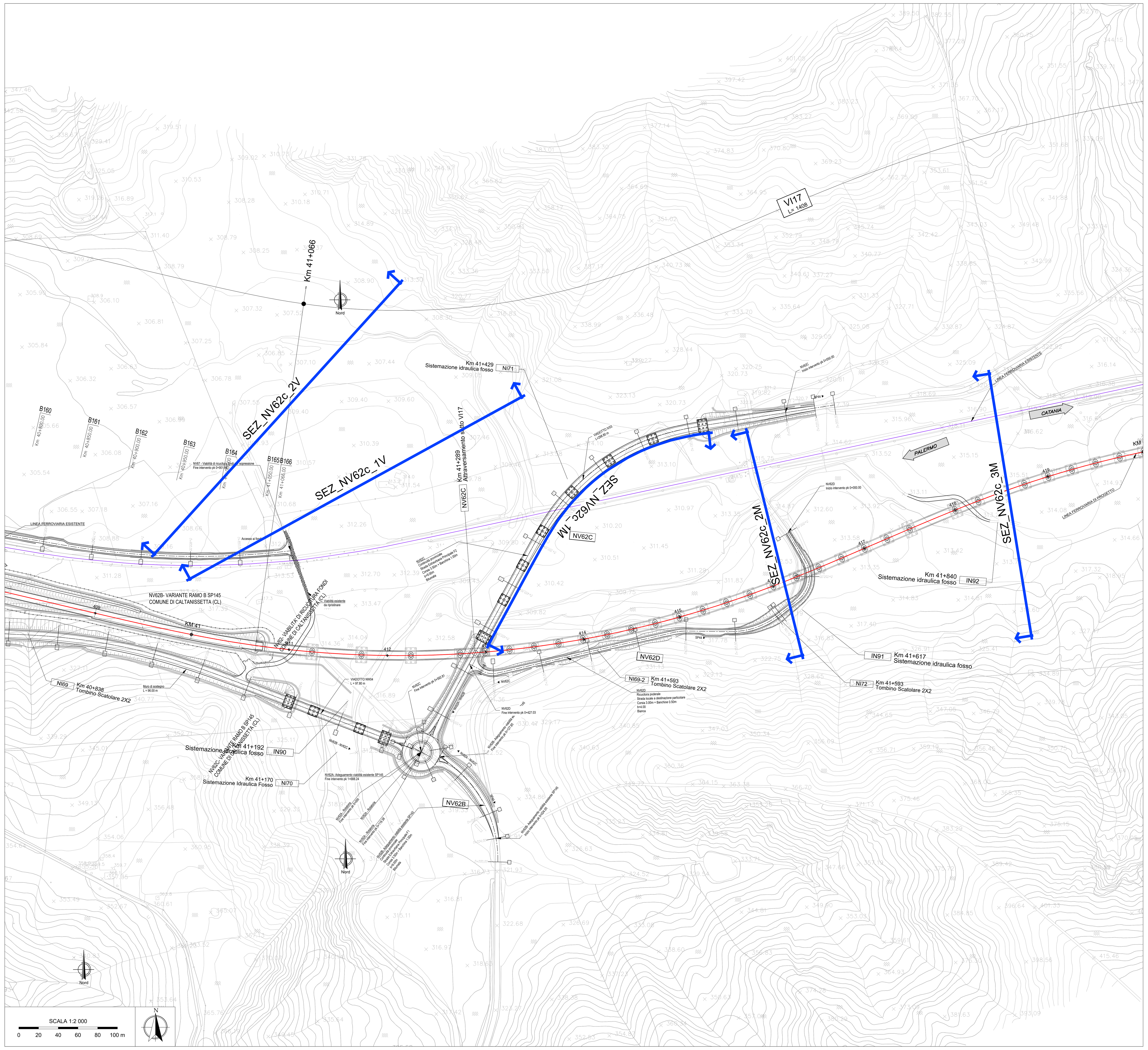

LEGENDA

- Profilo del terreno
- Livello idrico sdf TR300
- Livello idrico sdp TR300
- 415.30m s.m.m. — Quota livello idrico sdf TR300
- 415.30m s.m.m. — Quota livello idrico sdp TR300
- SEZ.XX — N° sezione

COMMITTENTE: RFI RETE FERROVIARIA ITALIANA — GRUPPO FERROVIE DELLO STATO ITALIANE

PROGETTAZIONE: ITALFERR — GRUPPO FERROVIE DELLO STATO ITALIANE

DIRETTRICE FERROVIARIA MESSINA - CATANIA - PALERMO

NUOVO COLLEGAMENTO PALERMO - CATANIA

U.O. OPERE CIVILI E GESTIONE DELLE VARIANTI

PROGETTO DEFINITIVO

TRATTA LERCARA DIR. - CALTANISSETTA XIRBI (LOTTO 3)

IDROLOGIA E IDRAULICA SPECIALISTICA

Idraulica specialistica

Sezioni significative con livelli ante-operam e post-operam per Tr300 - IV03 viabilità NV62C

SCALA: Varie

COMMESSA	LOTTO	FASE	ENTE	TIPO DOC.	OPERA/DISCIPLINA	PROGR.	REV.
RS3T	30	D	09	WZ	ID0000	012	A

Rev.	Descrizione	Redatto	Data	Verificato	Data	Approvato	Data	Autorizzato Data
A	Emissione Esecutiva	ATI Sintagma Rocksoil - Edin	Gen-2020	A.Cappelli	Gen-2020	A.Barreca	Gen-2020	ITALFERR S.p.A. U.O. Opere Civili e Gestione delle varianti Dott. Ing. [illegible] Ordine degli Ingegneri della Provincia di Roma N° A20783

File: RS3T.3.0.D.09.WZ.ID.00.0.0.012.A — n. Elab.: 09_568