SEZ_NV07_3M

Qrif=435,00m s.m.m.

LIV. SDF TR300=444.10 m s.m.m.

LIV. SDP TR300=444.15m s.m.m.

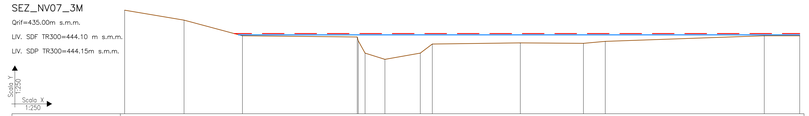

DISTANZE PROGRESSIVE [m]	0.00		6.85		13.59				25.84	26.58	27.74	30.03		34.11	35.50		45.65			52.93	55.46			71.80	77.89
DISTANZE PARZIALI [m]		6.85		6.74		13.25			0.74	1.16	2.29		4.08	1.39		10.16			7.28		2.52		18.34		4.09
QUOTE [m s.m.m.]	446.05		445.80		444.00				443.95	443.90	443.20	441.28		443.00	444.04			443.17		443.12	443.35			444.00	444.00

SEZ_NV07_2M

Qrif=435,00m s.m.m.

LIV. SDF TR300=442.50m s.m.m.

LIV. SDP TR300=442.43m s.m.m.

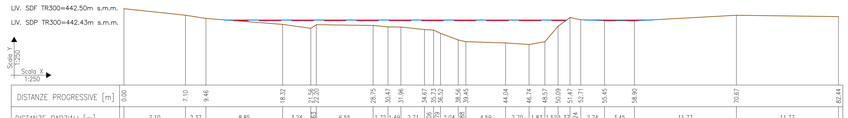

DISTANZE PROGRESSIVE [m]	0.00		7.10		9.46			18.32		21.56	22.20			28.75	30.47	31.96		34.67	35.13	35.52	36.56	38.45			44.04		46.74		48.57		50.09	51.47		52.71		54.45			58.90				70.67			82.44
DISTANZE PARZIALI [m]		7.10		2.37		8.85			3.24	0.64		6.55		1.72	1.49		2.71		0.46	0.39		1.89	4.59			2.70		1.83	1.52	1.38	1.24		1.24	2.74		3.45			11.77				11.77		
QUOTE [m s.m.m.]	443.81		443.05		442.68			442.00		441.54	441.96			441.88	441.71	441.69		441.40	443.34	444.96	440.21	440.00			439.86		439.68		440.00		441.78	442.78		442.54		442.43			442.41				443.05			442.90

SEZ_NV07_1V

Qrif=430,00m s.m.m.

LIV. SDF TR300=439.50m s.m.m.

LIV. SDP TR300=439.32m s.m.m.

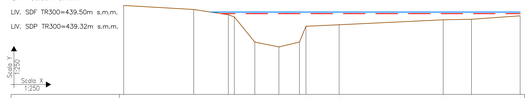

DISTANZE PROGRESSIVE [m]	0.00		8.08		12.07	12.76	15.13	17.90	20.27	21.03		24.85				36.88		40.12		45.73
DISTANZE PARZIALI [m]		8.08		3.99	0.69	2.37	2.78	2.37	0.76	3.82			12.01				3.26		5.61	
QUOTE [m s.m.m.]	440.26		439.79		439.19	438.94	436.03	435.47	435.13	439.86		439.03				436.05		438.66		439.06

SEZ_NV07_2V

Qrif=430,00m s.m.m.

LIV. SDF TR300=439.00m s.m.m.

LIV. SDP TR300=438.88m s.m.m.

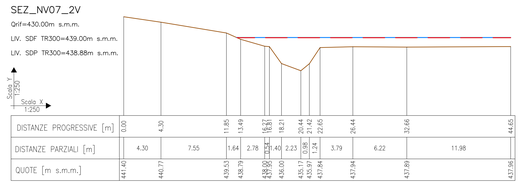

DISTANZE PROGRESSIVE [m]	0.00		4.30			11.85	13.49	15.27	16.81	18.21		20.44	21.42	22.65		26.44			32.66						44.65
DISTANZE PARZIALI [m]		4.30		7.55			1.64	2.78	1.54	1.40	2.23	0.98	1.24		3.79		6.22			11.98					
QUOTE [m s.m.m.]	441.40		440.77			439.53	438.79	439.90	439.36	436.00		435.17	435.37	437.84		437.84			437.89						437.96

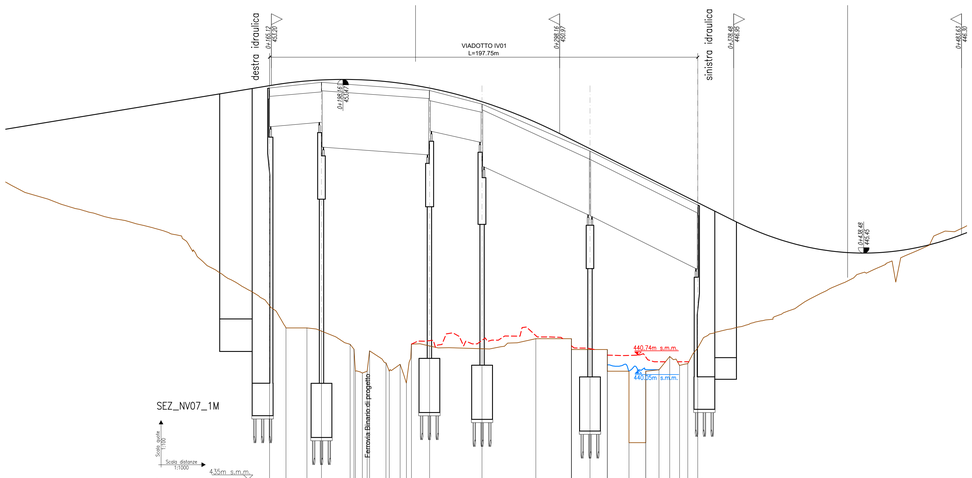

DISTANZE PROGRESSIVE [m]	0	7.58	17.25	23.96	37.18	38.85	39.80	42.62	45.42	48.22	53.71	55.41	57.14	63.48	73.86		98.03			122.88			139.31	147.88	155.88		165.88		173.63		179.73	184.47	189.27	193.1	197.5
DISTANZE PARZIALI [m]		7.58	9.67	6.71	13.22	1.68	0.95	2.82	2.80	2.80	7.57	1.70	1.73	6.34	8.39		24.16		24.85		16.43	8.57	8	10		7.75	6.1	4.94	4.55	3.78	5.6	4.4
QUOTE [m s.m.m.]	443.02	442	442	441.85	441.24	441.12	441.05	440.92	440.79	440.66	440.39	440.37	440.35	439.88	441.16		441.04			441.5			440.5	441.02	441		439.7	440	440		440.06	440.08	440.58	440.35	441.07

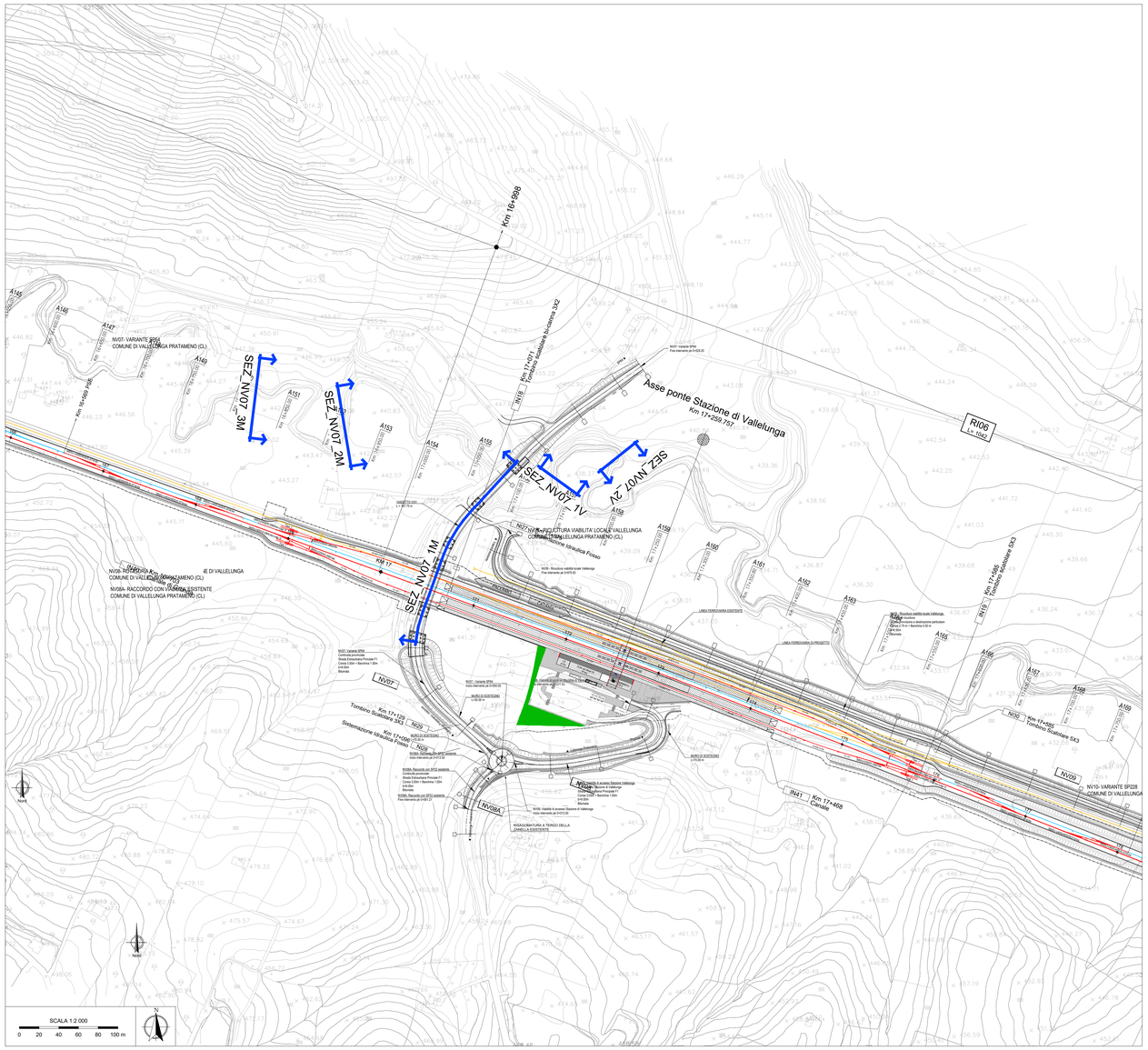

SCALA 1:2 000

0 20 40 60 80 100 m

LEGENDA

- Profilo del terreno
- Livello idrico sdf TR300
- Livello idrico sdp TR300
- 415.30m s.m.m. — Quota livello idrico sdf TR300
- 415.30m s.m.m. — Quota livello idrico sdp TR300
- SEZ.XX — N° sezione

COMMITTENTE:

RFI RETE FERROVIARIA ITALIANA
GRUPPO FERROVIE DELLO STATO ITALIANE

PROGETTAZIONE:

ITALFERR
GRUPPO FERROVIE DELLO STATO ITALIANE

DIRETTRICE FERROVIARIA MESSINA - CATANIA - PALERMO

NUOVO COLLEGAMENTO PALERMO - CATANIA

U.O. OPERE CIVILI E GESTIONE DELLE VARIANTI

PROGETTO DEFINITIVO

TRATTA LERCARA DIR. - CALTANISSETTA XIRBI (LOTTO 3)

IDROLOGIA E IDRAULICA SPECIALISTICA

Idraulica specialistica

Sezioni significative con livelli ante-operam e post-operam per Tr300 - IV01 viabilità NV07

SCALA: Varie

COMMESSA	LOTTO	FASE	ENTE	TIPO DOC.	OPERA/DISCIPLINA	PROGR.	REV.
RS3T	30	D	09	WZ	ID0000	013	A

Rev.	Descrizione	Redatto	Data	Verificato	Data	Approvato	Data	Autorizzato Data
A	Emissione Esecutiva	F.Di Biagio / Rodosi - Edr.	Gen-2020	A.Cascelli	Gen-2020	A.Barraja	Gen-2020	ITALFERR S.p.A. U.O. Opere Civili e Gestione delle varianti Ordine degli Ingegneri della Provincia di Roma n° 24.9001

File: RS3T.3.0.D.09.WZ.ID.00.0.0.013.A

n. Elab.: 09_569