SEZIONE A17
PROGRESSIVA 1749.98

Voce		Quantità
FD SCAVO FOSSO DX	m?	2.65
FS SCAVO FOSSO SX	m?	0.83
RI RILEVATO	m?	157.09
SC SCAVO	m?	4.31
SD STRADELLO DX	m?	1.58
an ANTICAPILLARE	m	36.84
bo BONIFICA	m	36.84
ga GEOTESSILE ANTICAPIL	m	36.84
sc SCOTICO	m	42.11
sp SUPERCOMPATTATO	m	13.65
su SUB BALLAST	m	12.89
v TERRENO VEGETALE	m	25.86

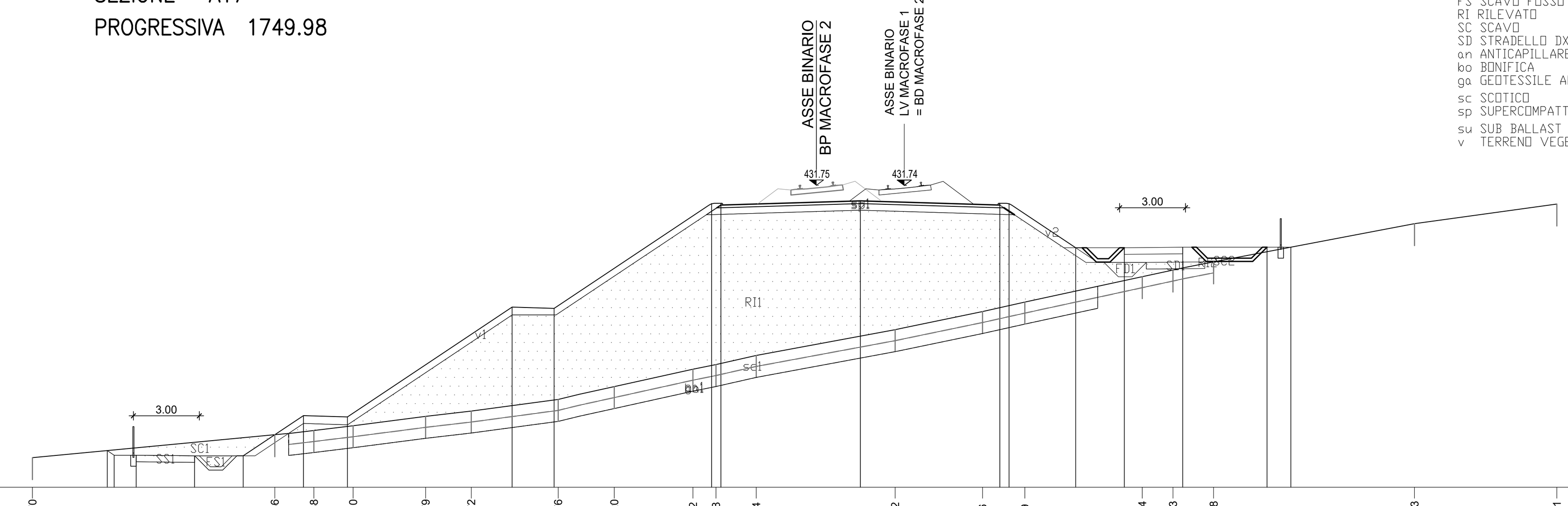

PROGRESSIVE TERRENO	-39.70 -28.66 -26.88 -25.10 -21.79 -19.72 -15.76 -13.20 -9.62 -8.58 -6.74 -0.42 3.56 5.49 10.84 12.23 14.08 23.23 29.71
PARZIALI TERRENO	11.04 1.78 1.78 3.31 2.07 3.96 2.56 3.58 1.04 1.84 6.32 3.98 1.93 5.35 1.39 1.85 9.15 6.48
QUOTE TERRENO	419.35 420.39 420.58 420.80 421.23 421.47 422.00 422.58 423.37 423.59 424.00 425.17 426.00 426.43 427.58 427.89 428.26 430.00 430.89
PROGRESSIVE PROGETTO	-36.29 -35.97 -34.97 -32.31 -30.10 -27.36 -25.36 -17.86 -15.94 -8.77 -8.35 -2.00 4.35 4.77 7.80 10.02 12.68 16.52 17.60
PARZIALI PROGETTO	0.32 1.00 2.66 2.21 2.74 2.00 7.50 1.92 7.17 0.42 6.35 6.35 0.42 3.03 2.22 2.66 3.84 1.08
QUOTE PROGETTO	419.67 419.46 419.46 419.43 419.43 421.26 421.20 426.20 426.14 430.92 430.84 431.03 430.84 430.92 428.90 428.90 428.93 428.93 428.93

SEZIONE A18
PROGRESSIVA 1799.99

Voce		Quantità
FD SCAVO FOSSO DX	m?	2.63
FS SCAVO FOSSO SX	m?	0.83
RI RILEVATO	m?	286.35
SC SCAVO	m?	0.07
SD STRADELLO DX	m?	1.59
an ANTICAPILLARE	m	48.71
bo BONIFICA	m	48.71
ga GEOTESSILE ANTICAPIL	m	48.71
sc SCOTICO	m	48.71
sp SUPERCOMPATTATO	m	13.65
su SUB BALLAST	m	12.89
v TERRENO VEGETALE	m	30.35

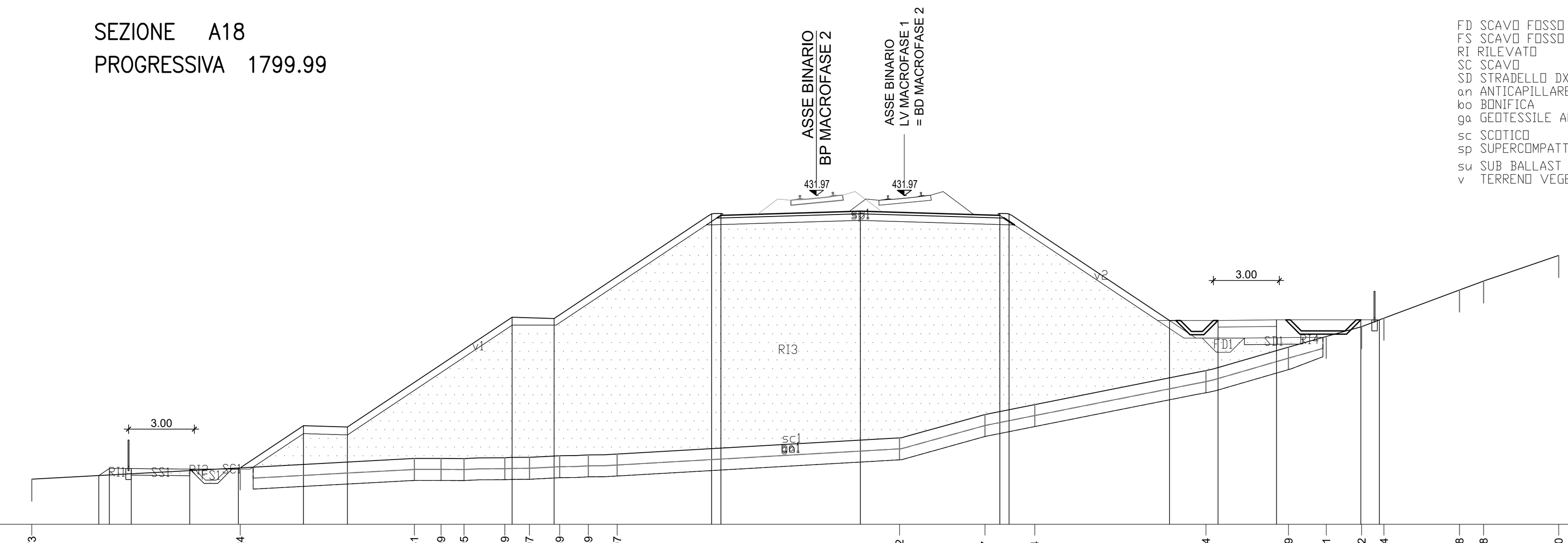

PROGRESSIVE TERRENO	-39.73 -30.24 -22.31 -21.09 -20.05 -18.19 -17.07 -15.69 -14.39 -13.07 -0.22 3.67 5.94 13.74 17.49 19.21 20.82 21.84 25.28 26.38 29.80
PARZIALI TERRENO	9.49 7.93 1.22 1.04 1.86 1.12 1.38 1.30 1.32 12.85 3.89 2.27 7.80 3.75 1.72 1.61 1.02 3.44 1.10 3.42
QUOTE TERRENO	419.06 419.57 420.00 420.00 419.99 420.03 420.05 420.12 420.16 420.20 420.94 422.00 422.45 424.00 425.07 425.56 426.00 426.39 427.67 428.08 429.25
PROGRESSIVE PROGETTO	-36.67 -36.20 -35.20 -32.53 -30.32 -27.36 -25.36 -17.86 -15.94 -8.77 -8.35 -2.00 4.35 4.77 12.07 14.29 16.95 20.79 21.63
PARZIALI PROGETTO	0.47 1.00 2.67 2.21 2.96 2.00 7.50 1.92 7.17 0.42 6.35 6.35 0.42 7.30 2.22 2.66 3.84 0.84
QUOTE PROGETTO	419.22 419.54 419.54 419.51 419.51 421.49 421.43 426.43 426.37 431.15 431.07 431.26 431.07 431.15 426.28 426.28 426.31 426.31 426.31

SEZIONE A19
PROGRESSIVA 1850.00

Voce		Quantità
FD SCAVO FOSSO DX	m?	2.63
FS SCAVO FOSSO SX	m?	0.82
RI RILEVATO	m?	241.35
SC SCAVO	m?	5.25
SD STRADELLO DX	m?	1.60
an ANTICAPILLARE	m	42.84
bo BONIFICA	m	42.84
ga GEOTESSILE ANTICAPIL	m	42.84
sc SCOTICO	m	42.84
sp SUPERCOMPATTATO	m	13.65
su SUB BALLAST	m	12.89
v TERRENO VEGETALE	m	32.66

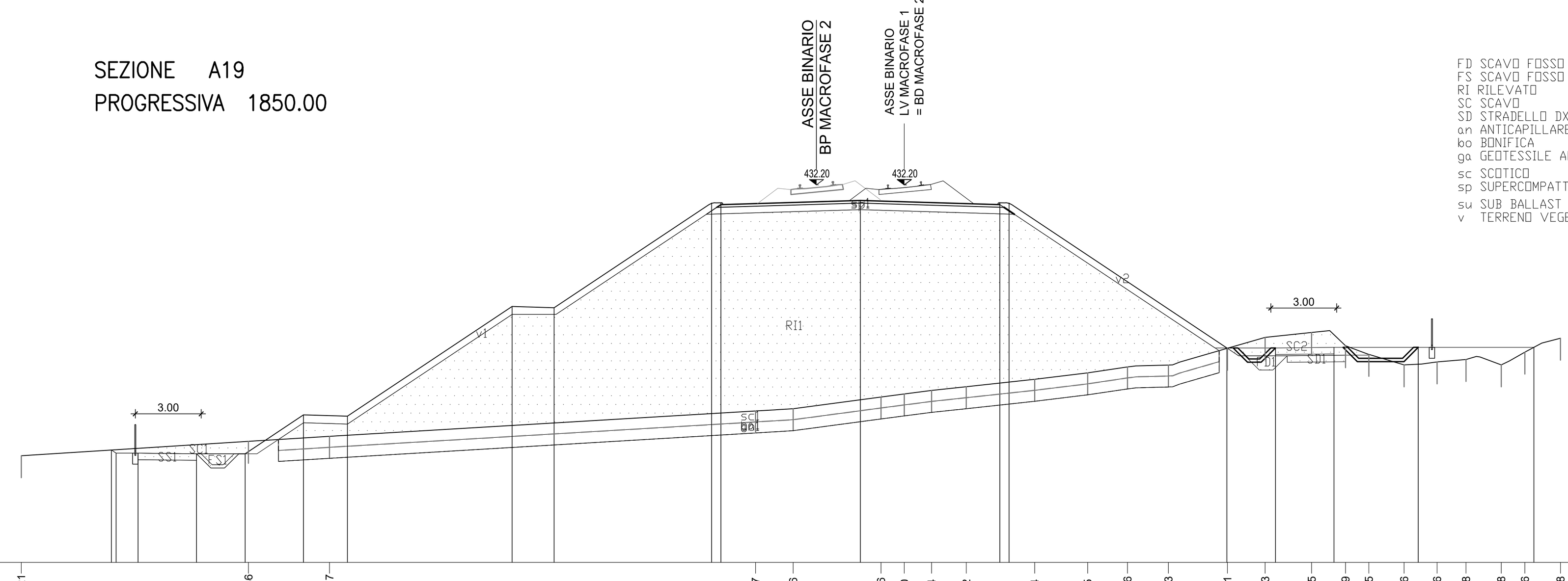

PROGRESSIVE TERRENO	-40.21 -29.86 -26.17 -6.77 -5.06 -1.06 0.00 1.24 2.82 5.94 8.35 10.16 12.03 14.71 16.43 18.55 20.09 21.15 22.76 24.26 25.58 27.18 28.26 29.88
PARZIALI TERRENO	10.35 3.69 19.40 1.71 4.00 1.06 1.24 1.58 3.12 2.41 1.81 1.87 2.68 1.72 2.12 1.54 1.06 1.61 1.50 1.32 1.60 1.08 1.62
QUOTE TERRENO	419.86 420.52 420.74 421.90 422.00 422.54 422.67 422.83 423.00 423.34 423.63 423.90 423.99 424.75 425.25 425.47 424.87 424.48 424.00 424.13 424.24 424.00 424.58 425.21
PROGRESSIVE PROGETTO	-36.10 -35.89 -34.89 -32.23 -30.01 -27.36 -25.36 -17.86 -15.94 -8.77 -8.35 -2.00 4.35 4.77 14.69 16.90 19.56 23.40 28.67
PARZIALI PROGETTO	0.21 1.00 2.66 2.22 2.65 2.00 7.50 1.92 7.17 0.42 6.35 6.35 0.42 9.92 2.21 2.66 3.84 5.27
QUOTE PROGETTO	420.12 419.98 419.98 419.95 419.95 421.72 421.66 426.66 426.60 431.38 431.30 431.49 431.30 431.38 424.77 424.77 424.80 424.80 424.80

SEZIONE A20
PROGRESSIVA 1900.00

Voce		Quantità
FD SCAVO FOSSO DX	m?	2.63
FS SCAVO FOSSO SX	m?	0.82
RI RILEVATO	m?	64.79
SC SCAVO	m?	4.10
SD STRADELLO DX	m?	1.60
an ANTICAPILLARE	m	30.09
bo BONIFICA	m	30.09
ga GEOTESSILE ANTICAPIL	m	30.09
sc SCOTICO	m	32.91
sp SUPERCOMPATTATO	m	13.65
su SUB BALLAST	m	12.89
v TERRENO VEGETALE	m	16.04

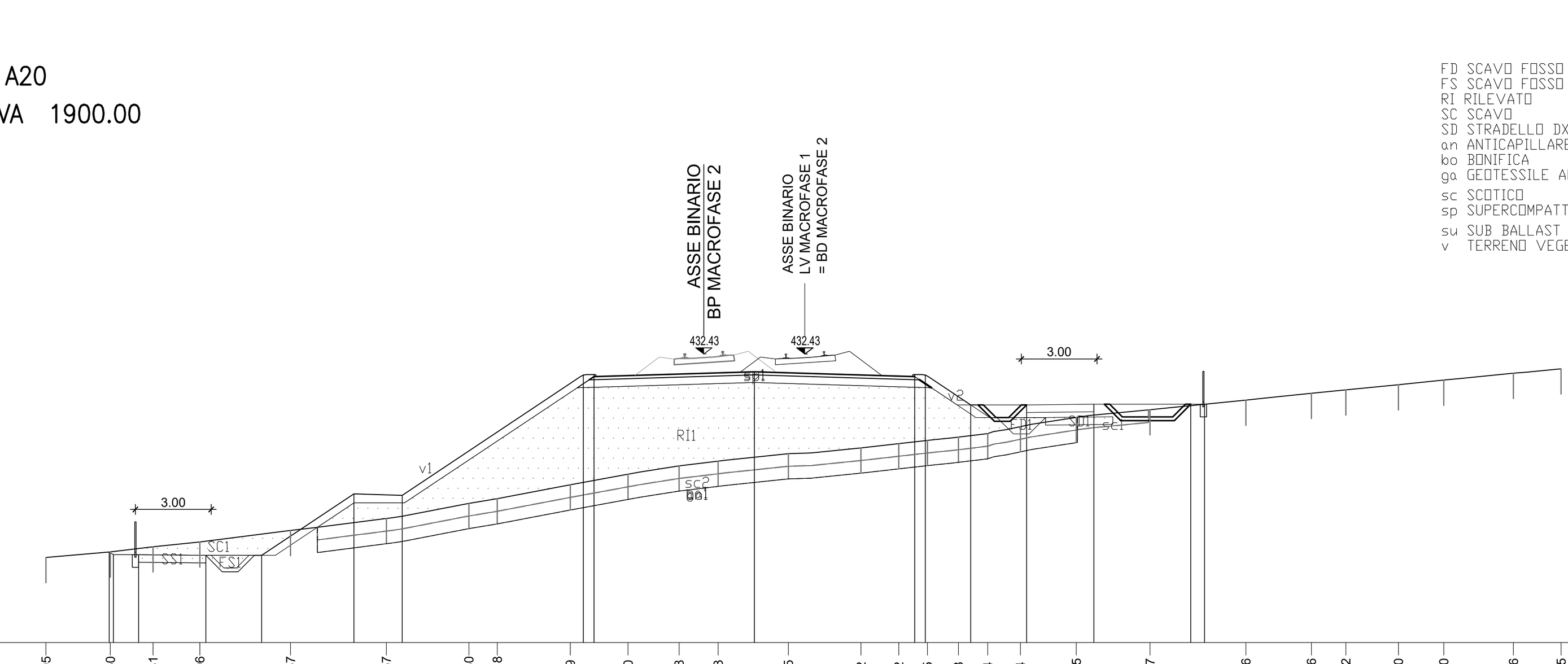

PROGRESSIVE TERRENO	-30.05 -27.50 -25.81 -23.96 -20.37 -16.57 -13.30 -12.18 -9.29 -7.00 -4.98 -3.43 -0.65 2.22 3.72 4.85 6.08 7.24 8.54 10.75 13.67 17.46 20.06 21.42 23.50 25.30 28.06 29.95
PARZIALI TERRENO	2.55 1.69 1.85 3.59 3.80 3.27 1.12 2.89 2.29 2.02 1.55 2.78 2.87 1.50 1.13 1.23 1.16 1.30 2.21 2.92 3.79 2.60 1.36 2.08 1.80 2.76 1.89
QUOTE TERRENO	424.37 424.59 424.80 424.99 425.44 425.92 426.51 426.70 427.25 427.67 428.00 428.18 428.48 428.71 428.88 429.01 429.14 429.28 429.55 429.92 430.22 430.60 430.87 431.01 431.21 431.40 431.67 431.84
PROGRESSIVE PROGETTO	-27.55 -27.38 -26.38 -23.72 -21.51 -17.86 -15.94 -8.77 -8.35 -2.00 4.35 4.77 6.57 8.78 11.45 15.28 15.83
PARZIALI PROGETTO	0.17 1.00 2.66 2.21 3.65 1.92 7.17 0.42 6.35 6.35 0.42 1.80 2.21 2.67 3.83 0.55
QUOTE PROGETTO	424.59 424.48 424.48 424.45 424.45 426.89 426.83 431.61 431.53 431.72 431.53 431.61 430.41 430.41 430.44 430.44 430.44

SEZIONE A21
PROGRESSIVA 1950.00

Voce		Quantità
FD SCAVO FOSSO DX	m?	2.62
FS SCAVO FOSSO SX	m?	0.82
RI RILEVATO	m?	7.13
SC SCAVO	m?	8.40
SD STRADELLO DX	m?	1.61
an ANTICAPILLARE	m	16.53
bo BONIFICA	m	16.53
ga GEOTESSILE ANTICAPIL	m	16.53
sc SCOTICO	m	16.53
sp SUPERCOMPATTATO	m	13.08
su SUB BALLAST	m	12.70
v TERRENO VEGETALE	m	5.42

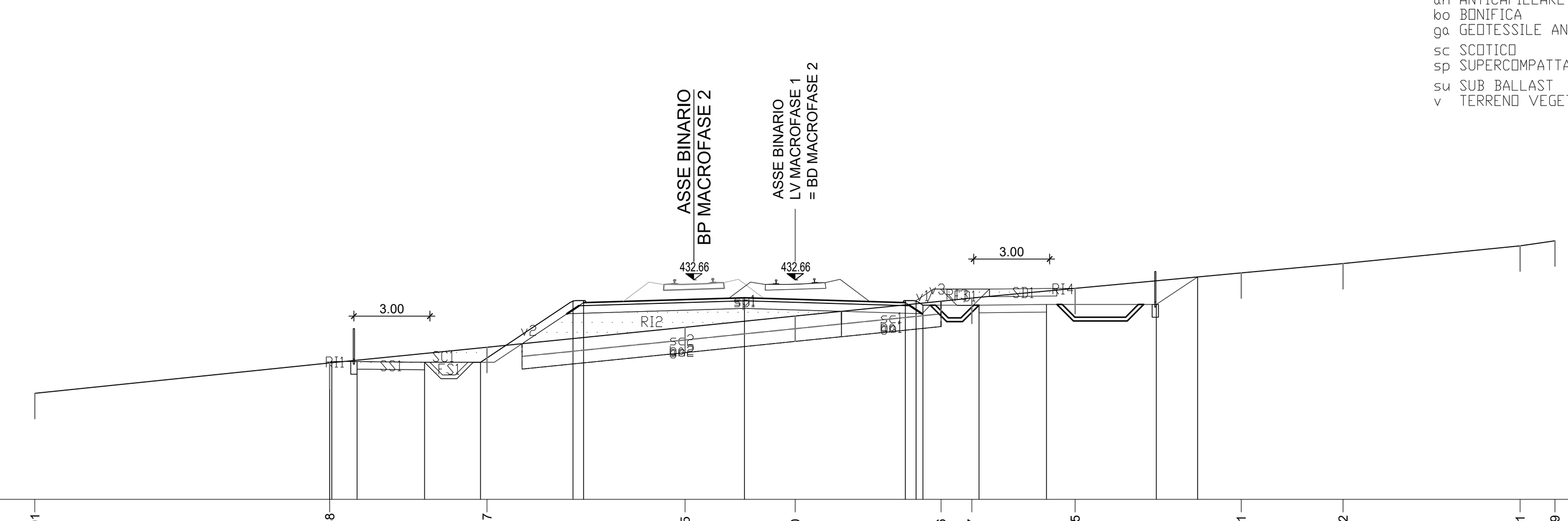

PROGRESSIVE TERRENO	-30.01 -18.38 -12.17 -4.35 0.00 5.76 6.97 11.05 17.61 21.62 28.61 29.99
PARZIALI TERRENO	11.63 6.21 7.82 4.35 5.76 1.21 4.08 6.56 4.01 6.99 1.38
QUOTE TERRENO	428.19 429.38 430.00 430.79 431.23 431.82 431.94 432.32 432.93 433.30 434.00 434.20
PROGRESSIVE PROGETTO	-18.38 -18.29 -17.29 -14.63 -12.42 -8.77 -8.35 -2.00 4.35 4.77 5.04 7.26 9.92 14.25 15.88
PARZIALI PROGETTO	0.09 1.00 2.66 2.21 3.65 0.42 6.35 6.35 0.42 0.27 2.22 2.66 4.33 1.63
QUOTE PROGETTO	429.38 429.44 429.44 429.41 429.41 431.84 431.76 431.95 431.76 431.84 431.66 431.66 431.69 431.69 432.77

SEZIONE A22
PROGRESSIVA 2000.00

Voce		Quantità
FD SCAVO FOSSO DX	m?	2.64
FS SCAVO FOSSO SX	m?	0.83
RI RILEVATO	m?	40.49
SC SCAVO	m?	0.66
SD STRADELLO DX	m?	1.60
an ANTICAPILLARE	m	20.32
bo BONIFICA	m	20.32
ga GEOTESSILE ANTICAPIL	m	20.32
sc SCOTICO	m	26.26
sp SUPERCOMPATTATO	m	13.08
su SUB BALLAST	m	12.70
v TERRENO VEGETALE	m	8.90

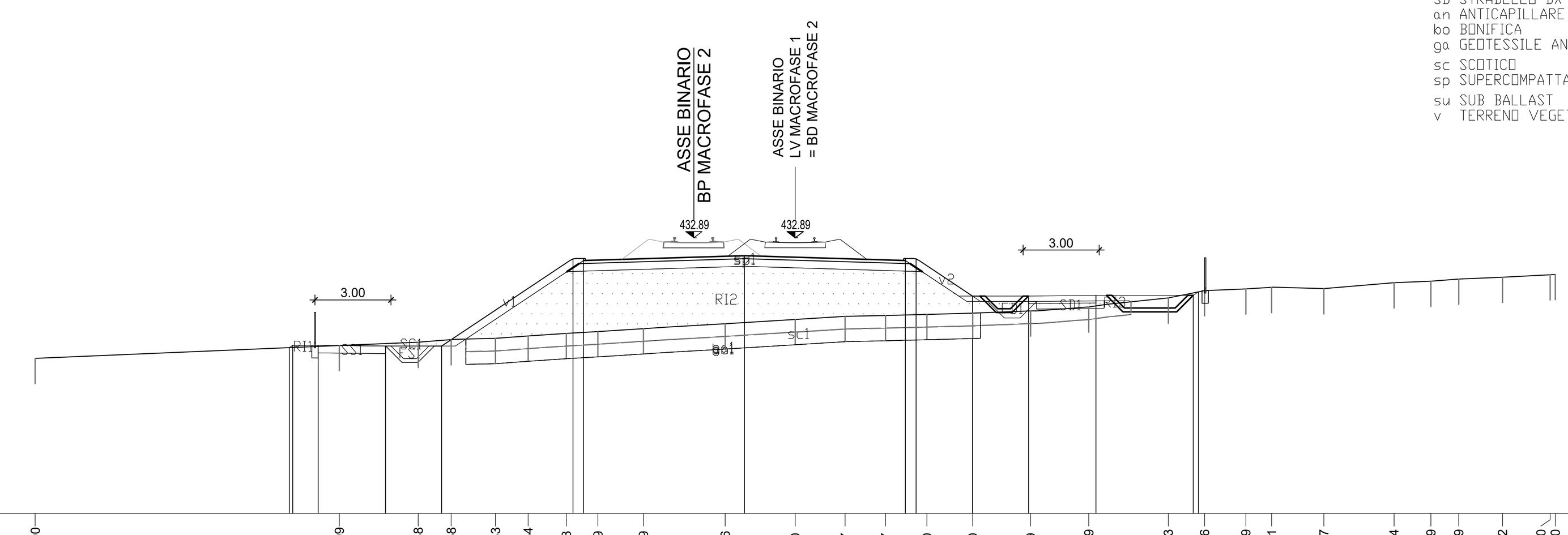

PROGRESSIVE TERRENO	-30.00 -17.99 -14.88 -13.58 -11.83 -10.54 -9.03 -7.79 -5.99 -2.76 0.00 1.97 3.57 5.20 7.00 9.29 11.59 14.73 16.16 17.79 18.81 20.87 23.64 25.09 26.19 27.92 29.80 30.00
PARZIALI TERRENO	12.01 3.11 1.30 1.75 1.29 1.51 1.24 1.80 3.23 2.76 1.97 1.60 1.63 1.80 2.29 2.30 3.14 1.43 1.63 1.02 2.06 2.77 1.45 1.10 1.73 1.88 0.20
QUOTE TERRENO	428.13 428.63 428.76 428.87 428.92 429.01 429.11 429.18 429.30 429.49 429.66 429.78 429.82 429.86 429.91 430.00 430.16 430.51 430.80 430.87 430.93 430.88 431.11 431.18 431.26 431.33 431.43 431.44
PROGRESSIVE PROGETTO	-19.97 -19.83 -18.83 -16.17 -13.96 -8.77 -8.35 -2.00 4.35 4.77 7.00 9.21 11.87 15.71 15.92
PARZIALI PROGETTO	0.14 1.00 2.66 2.21 5.19 0.42 6.35 6.35 0.42 2.23 2.21 2.66 3.84 0.21
QUOTE PROGETTO	428.55 428.64 428.64 428.61 428.61 432.07 431.99 432.18 431.99 432.07 430.59 430.59 430.61 430.61 430.75

SEZIONE A23
PROGRESSIVA 2050.00

Voce		Quantità
FD SCAVO FOSSO DX	m?	2.66
FS SCAVO FOSSO SX	m?	0.82
RI RILEVATO	m?	91.14
SC SCAVO	m?	0.90
SD STRADELLO DX	m?	1.59
an ANTICAPILLARE	m	26.70
bo BONIFICA	m	26.70
ga GEOTESSILE ANTICAPIL	m	26.70
sc SCOTICO	m	32.64
sp SUPERCOMPATTATO	m	13.08
su SUB BALLAST	m	12.70
v TERRENO VEGETALE	m	15.31

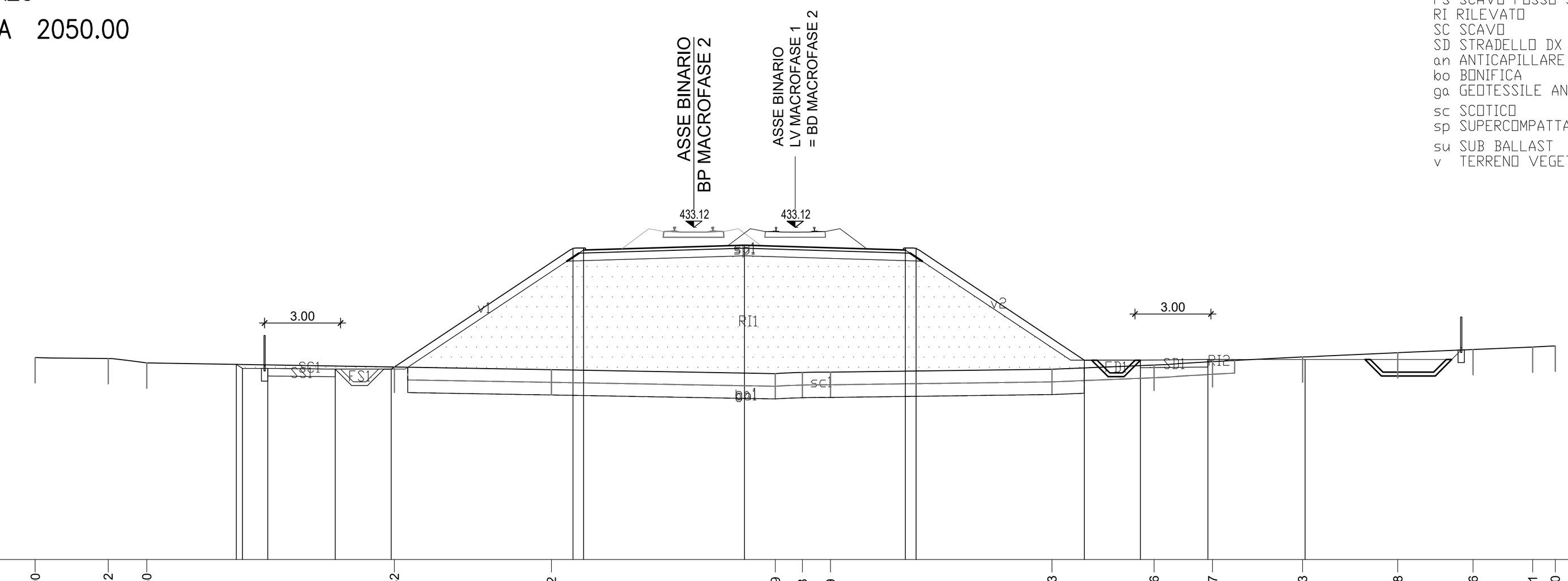

PROGRESSIVE TERRENO	-30.00 -27.12 -25.60 -15.82 -9.62 -0.79 0.28 1.39 10.13 14.16 16.47 20.03 23.78 26.76 29.11 30.00
PARZIALI TERRENO	2.88 1.52 9.78 6.20 8.83 1.07 1.11 8.74 4.03 2.31 3.56 3.75 2.98 2.35 0.89
QUOTE TERRENO	427.97 427.94 427.76 427.60 427.50 427.34 427.39 427.40 427.51 427.68 427.81 428.00 428.16 428.29 428.39 428.43
PROGRESSIVE PROGETTO	-22.06 -21.82 -20.82 -18.16 -15.94 -8.77 -8.35 -2.00 4.35 4.77 11.42 13.63 16.29 20.13
PARZIALI PROGETTO	0.24 1.00 2.66 2.22 7.17 0.42 6.35 6.35 0.42 6.65 2.21 2.66 3.84
QUOTE PROGETTO	427.70 427.54 427.54 427.52 427.52 432.30 432.22 432.41 432.22 432.30 427.87 427.87 427.90 427.90

SEZIONE A24
PROGRESSIVA 2100.00

Voce		Quantità
FD SCAVO FOSSO DX	m?	2.61
RI RILEVATO	m?	7.51
SC SCAVO	m?	1.24
SD STRADELLO DX	m?	1.60
an ANTICAPILLARE	m	16.20
bo BONIFICA	m	16.20
ga GEOTESSILE ANTICAPIL	m	16.20
sc SCOTICO	m	13.43
sp SUPERCOMPATTATO	m	13.08
su SUB BALLAST	m	12.70
v TERRENO VEGETALE	m	4.79

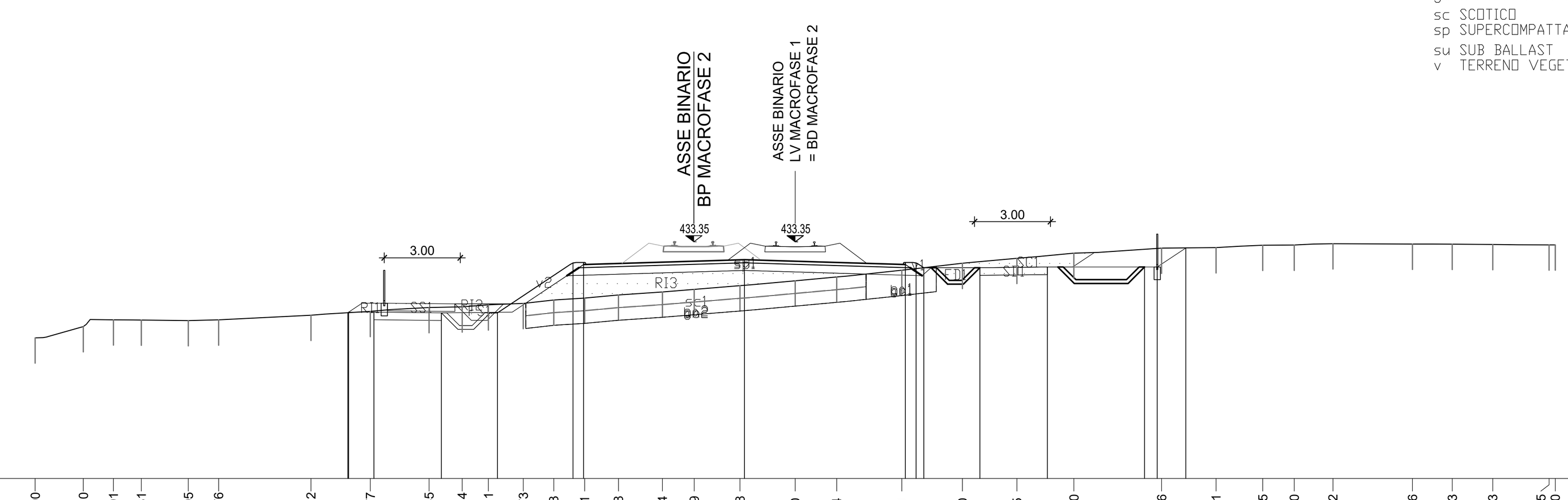

PROGRESSIVE TERRENO	-30.00 -28.10 -26.91 -25.81 -23.95 -22.76 -19.12 -16.77 -14.45 -13.14 -12.11 -10.73 -9.53 -8.31 -6.98 -5.24 -3.99 -2.18 0.00 1.64 4.21 6.60 8.75 11.00 14.46 16.61 18.45 19.70 21.22 24.36 25.93 27.53 29.75 30.00
PARZIALI TERRENO	1.90 1.19 1.10 1.86 1.19 3.64 2.35 2.32 1.31 1.03 1.38 1.20 1.22 1.33 1.74 1.25 1.81 2.18 1.64 2.57 2.39 2.15 2.25 3.46 2.15 1.84 1.25 1.52 3.14 1.57 1.60 2.22 0.25
QUOTE TERRENO	429.55 430.00 430.27 430.26 430.24 430.27 430.45 430.60 430.75 430.78 430.86 430.91 431.05 431.13 431.25 431.37 431.47 431.62 431.81 431.96 432.23 432.50 432.70 432.90 433.10 433.12 433.21 433.22 433.27 433.26 433.25 433.24 433.23 433.23
PROGRESSIVE PROGETTO	-17.66 -17.63 -16.63 -13.96 -11.75 -8.77 -8.35 -2.00 4.35 4.77 5.08 7.29 9.95 13.79 14.29 15.42
PARZIALI PROGETTO	0.03 1.00 2.67 2.21 2.98 0.42 6.35 6.35 0.42 0.31 2.21 2.66 3.84 0.50 1.13
QUOTE PROGETTO	430.55 430.57 430.57 430.54 430.54 432.53 432.45 432.64 432.45 432.53 432.32 432.32 432.35 432.35 432.35 433.10

COMMITTENTE:

RFI RETE FERROVIARIA ITALIANA
GRUPPO FERROVIE DELLO STATO ITALIANE

PROGETTAZIONE:

ITALFERR
GRUPPO FERROVIE DELLO STATO ITALIANE

DIRETTRICE FERROVIARIA MESSINA - CATANIA - PALERMO

NUOVO COLLEGAMENTO PALERMO - CATANIA

U.O. INFRASTRUTTURE NORD

PROGETTO DEFINITIVO

TRATTA LERCARA DIR. - CALTANISSETTA XIRBI (LOTTO 3)

TRACCIATI
Infrastruttura Ferroviaria
Sezioni trasversali - Tav. 3 di 50

SCALA: 1:200

COMMESSA	LOTTO	FASE	ENTE	TIPO DOC.	OPERA/DISCIPLINA	PROGR.	REV.
RS3T	30	D	26	W9	IF0001	003	D

Rev.	Descrizione	Redatto	Data	Verificato	Data	Approvato	Data	Autorizzato Data
A	Emissione Esecutiva	ATI Sintagma Rocksoil - Edin	Dic-2019	L.Stoppini	Dic-2019	A.Barreca	Dic-2019	F.Sacchi Apr-2020
B	Emissione Esecutiva	ATI Sintagma Rocksoil - Edin	Gen-2020	L.Stoppini	Gen-2020	A.Barreca	Gen-2020	
C	Emissione Esecutiva	ATI Sintagma Rocksoil - Edin	Feb-2020	L.Stoppini	Feb-2020	A.Barreca	Feb-2020	
D	Emissione Esecutiva	ATI Sintagma Rocksoil - Edin	Apr-2020	L.Stoppini	Apr-2020	A.Barreca	Apr-2020	

File: RS3T.3.0.D.26.W9.IF.00.0.1.003.D | n. Elab.: 26_068