SEZIONE A41
PROGRESSIVA 2900.00

Voce		Valore
FD SCAVO FOSSO DX	m?	0.83
FS SCAVO FOSSO SX	m?	0.82
RI RILEVATO	m?	97.92
SC SCAVO	m?	7.46
SD STRADELLO DX	m?	0.80
an ANTICAPILLARE	m	29.94
bo BONIFICA	m	29.94
ga GEOTESSILE ANTICAPIL	m	29.94
sc SCOTICO	m	31.01
sp SUPERCOMPATTATO	m	13.08
su SUB BALLAST	m	12.70
v TERRENO VEGETALE	m	21.87

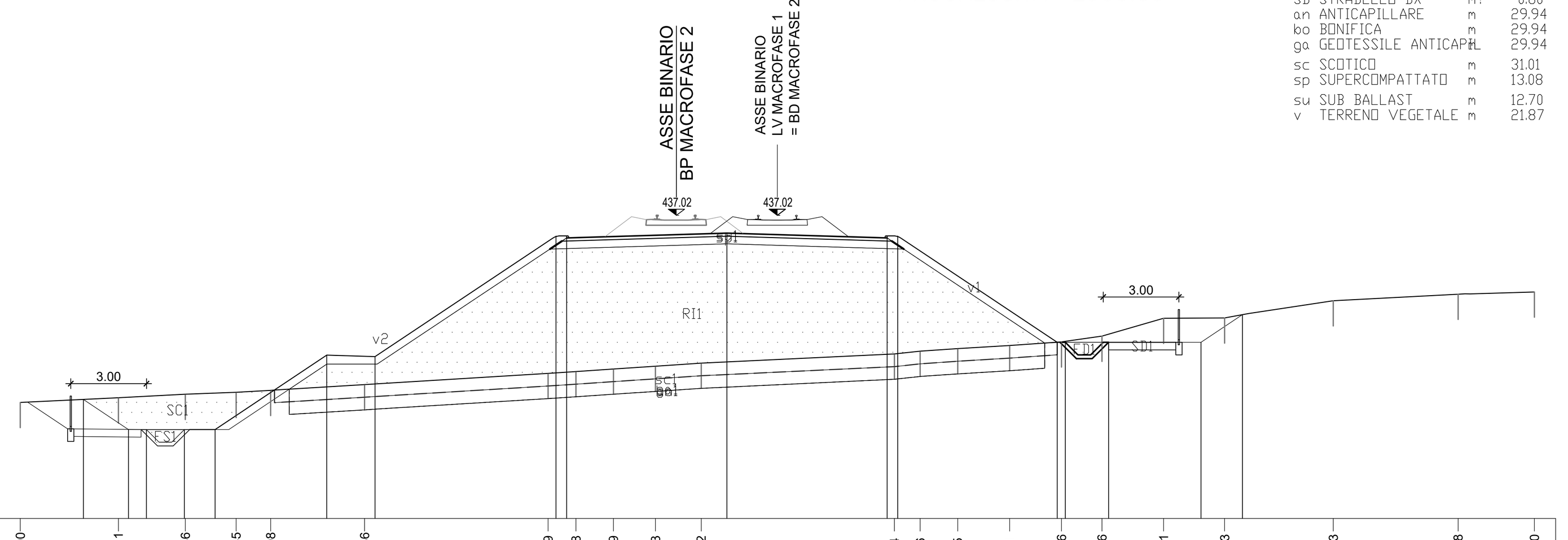

PROGRESSIVE TERRENO	-30.00, -26.11, -23.46, -21.45, -20.08, -16.36, -9.09, -7.98, -6.49, -4.83, -3.02, 4.64, 5.66, 7.15, 9.21, 11.26, 12.86, 15.31, 17.73, 22.03, 26.98, 30.00
PARZIALI TERRENO	3.89, 2.65, 2.01, 1.37, 3.72, 7.27, 1.11, 1.49, 1.66, 1.81, 7.66, 1.02, 1.49, 2.06, 2.05, 1.60, 2.45, 2.42, 4.30, 4.95, 3.02
QUOTE TERRENO	429.60, 429.78, 429.92, 430.00, 430.08, 430.30, 430.75, 430.82, 430.93, 431.03, 431.16, 431.52, 431.63, 431.73, 431.85, 432.00, 432.23, 432.94, 432.95, 433.63, 433.89, 433.98
PROGRESSIVE PROGETTO	-27.50, -25.71, -25.00, -23.50, -22.28, -17.86, -15.94, -8.77, -8.35, -2.00, 4.35, 4.77, 11.09, 11.41, 13.13, 16.79, 18.43
PARZIALI PROGETTO	1.79, 0.71, 1.50, 1.22, 4.42, 1.92, 7.17, 0.42, 6.35, 6.35, 0.42, 6.32, 0.32, 1.72, 3.66, 1.64
QUOTE PROGETTO	429.72, 428.53, 428.53, 428.53, 428.53, 431.47, 431.42, 436.20, 436.12, 436.31, 436.12, 436.20, 431.98, 431.98, 431.98, 431.98, 433.08

SEZIONE A45
PROGRESSIVA 3100.00

Voce		Valore
FD SCAVO FOSSO DX	m?	0.83
FS SCAVO FOSSO SX	m?	0.82
RI RILEVATO	m?	4.75
SC SCAVO	m?	12.94
SD STRADELLO DX	m?	0.79
SS STRADELLO SX	m?	0.79
an ANTICAPILLARE	m	15.20
bo BONIFICA	m	15.20
ga GEOTESSILE ANTICAPIL	m	15.20
sc SCOTICO	m	10.47
sp SUPERCOMPATTATO	m	13.08
su SUB BALLAST	m	12.70
v TERRENO VEGETALE	m	5.76

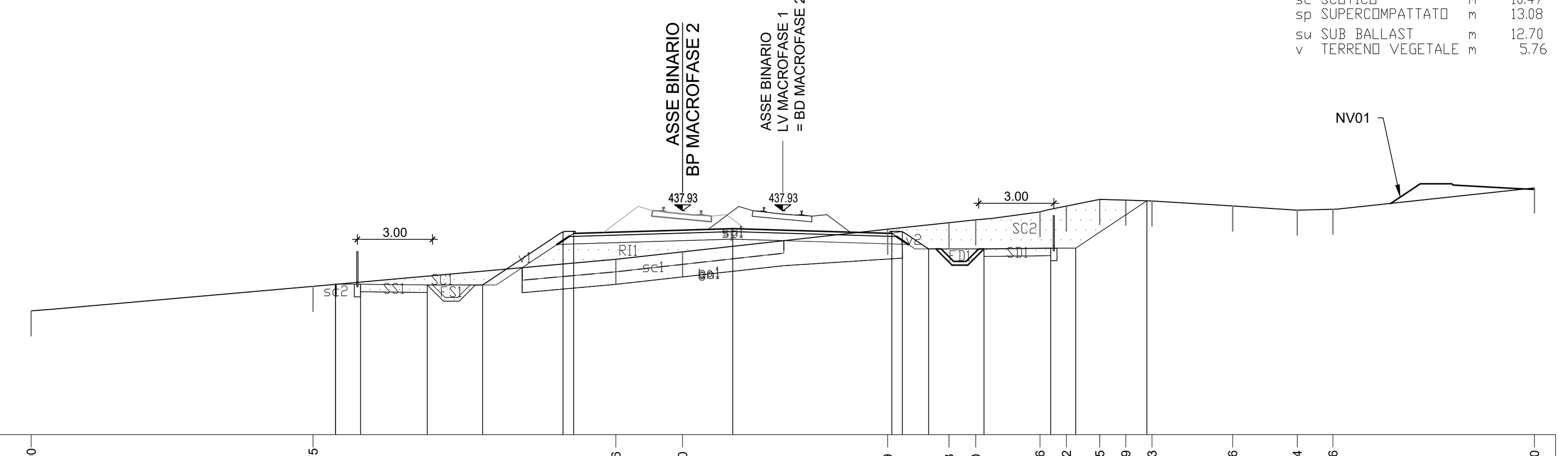

PROGRESSIVE TERRENO	-30.00, -18.75, -6.66, -4.00, 4.19, 6.63, 7.70, 10.26, 11.32, 12.65, 13.69, 14.73, 17.96, 20.54, 21.96, 30.00
PARZIALI TERRENO	11.25, 12.09, 2.66, 8.19, 2.44, 1.07, 2.56, 1.06, 1.33, 1.04, 1.04, 3.23, 2.58, 1.42, 8.04
QUOTE TERRENO	433.94, 434.92, 436.00, 436.30, 437.20, 437.46, 437.57, 437.89, 438.13, 438.39, 438.36, 438.33, 438.13, 437.96, 438.00, 438.85
PROGRESSIVE PROGETTO	-17.86, -17.85, -16.85, -14.19, -11.98, -8.77, -8.35, -2.00, 4.35, 4.77, 5.82, 8.03, 10.69, 11.69, 14.53
PARZIALI PROGETTO	0.01, 1.00, 2.66, 2.21, 3.21, 0.42, 6.35, 6.35, 0.42, 1.05, 2.21, 2.66, 1.00, 2.84
QUOTE PROGETTO	435.00, 435.00, 435.00, 434.98, 434.98, 437.11, 437.03, 437.22, 437.03, 437.11, 436.42, 436.42, 436.44, 436.44, 438.34

SEZIONE A42
PROGRESSIVA 2950.00

Voce		Valore
FD SCAVO FOSSO DX	m?	0.83
FS SCAVO FOSSO SX	m?	0.81
RI RILEVATO	m?	62.67
SC SCAVO	m?	1.39
SD STRADELLO DX	m?	0.80
SS STRADELLO SX	m?	0.80
an ANTICAPILLARE	m	26.43
bo BONIFICA	m	26.43
ga GEOTESSILE ANTICAPIL	m	26.43
sc SCOTICO	m	31.15
sp SUPERCOMPATTATO	m	13.08
su SUB BALLAST	m	12.70
v TERRENO VEGETALE	m	14.85

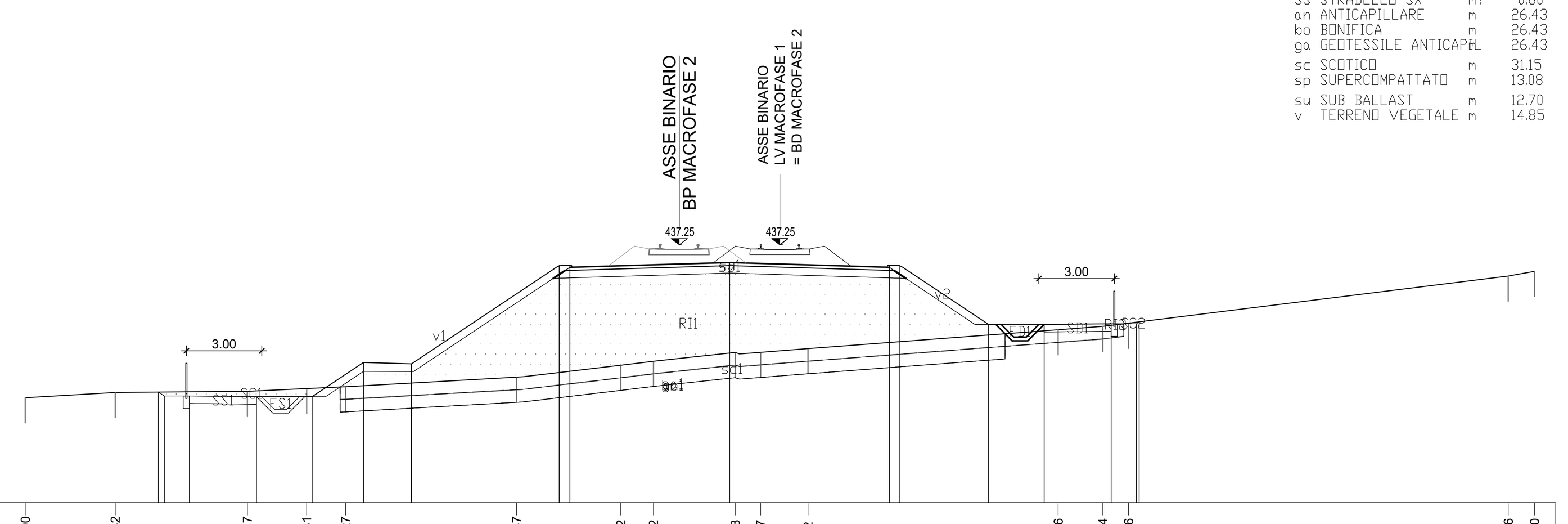

PROGRESSIVE TERRENO	-30.00, -26.42, -21.17, -18.81, -17.27, -10.47, -6.32, -5.02, -1.78, -0.77, 1.12, 11.06, 12.84, 13.86, 28.96, 30.00
PARZIALI TERRENO	3.58, 5.25, 2.36, 1.54, 6.80, 4.15, 1.30, 3.24, 1.01, 1.89, 9.94, 1.78, 1.02, 15.10, 1.04
QUOTE TERRENO	431.16, 431.37, 431.42, 431.53, 431.60, 431.98, 432.46, 432.62, 432.96, 432.97, 433.12, 433.87, 434.00, 434.13, 436.00, 436.19
PROGRESSIVE PROGETTO	-24.71, -24.47, -23.47, -20.81, -18.60, -16.56, -14.65, -8.77, -8.35, -2.00, 4.35, 4.77, 8.30, 10.51, 13.17, 14.17, 14.28
PARZIALI PROGETTO	0.24, 1.00, 2.66, 2.21, 2.04, 1.91, 5.88, 0.42, 6.35, 6.35, 0.42, 3.53, 2.21, 2.66, 1.00, 0.11
QUOTE PROGETTO	431.39, 431.24, 431.24, 431.21, 431.21, 432.57, 432.51, 436.43, 436.35, 436.54, 436.35, 436.43, 434.08, 434.08, 434.10, 434.10, 434.18

SEZIONE A46
PROGRESSIVA 3150.00

Voce		Valore
FD SCAVO FOSSO DX	m?	0.82
FS SCAVO FOSSO SX	m?	0.83
RI RILEVATO	m?	44.06
SC SCAVO	m?	0.21
SD STRADELLO DX	m?	0.80
SS STRADELLO SX	m?	0.81
an ANTICAPILLARE	m	21.73
bo BONIFICA	m	21.73
ga GEOTESSILE ANTICAPIL	m	21.73
sc SCOTICO	m	27.07
sp SUPERCOMPATTATO	m	13.08
su SUB BALLAST	m	12.70
v TERRENO VEGETALE	m	9.83

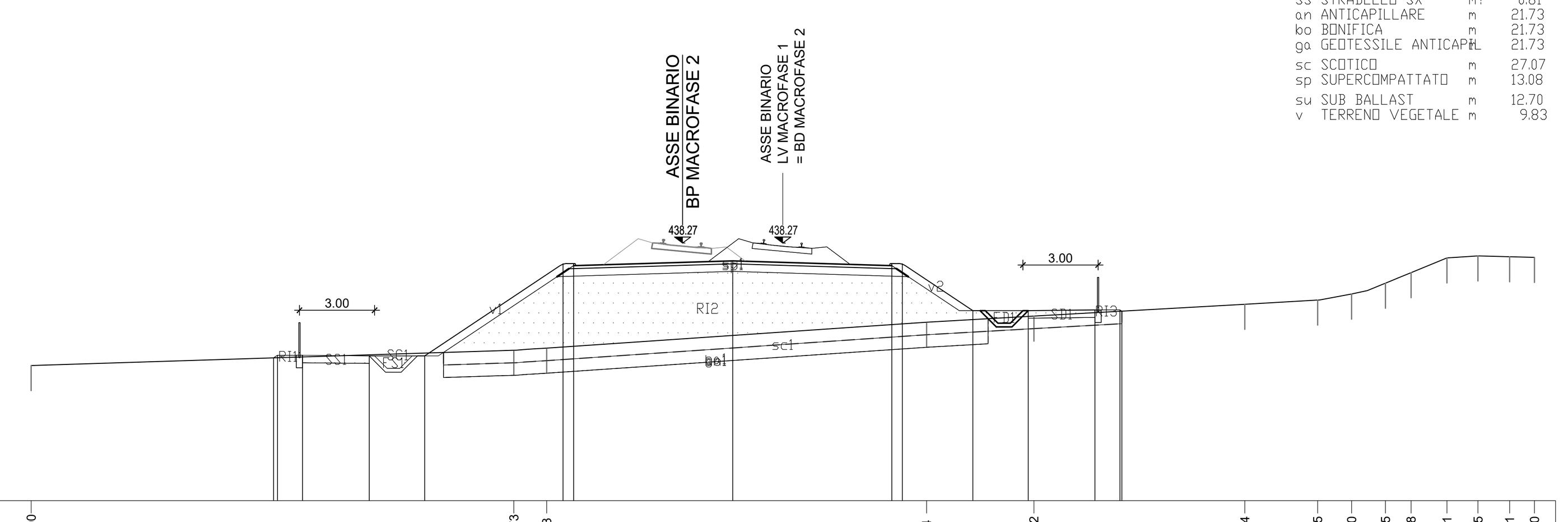

PROGRESSIVE TERRENO	-30.00, -10.73, -9.43, 5.74, 10.02, 18.44, 21.35, 22.70, 24.05, 25.08, 26.51, 27.75, 29.01, 30.00
PARZIALI TERRENO	19.27, 1.30, 15.17, 4.28, 8.42, 2.91, 1.35, 1.35, 1.03, 1.43, 1.24, 1.26, 0.99
QUOTE TERRENO	433.39, 434.00, 434.08, 435.12, 435.36, 435.83, 436.00, 436.24, 436.67, 437.09, 437.68, 437.76, 437.73, 437.70
PROGRESSIVE PROGETTO	-20.32, -20.17, -19.17, -16.51, -14.29, -8.77, -8.35, -2.00, 4.35, 4.77, 7.58, 9.80, 12.46, 13.46, 13.53
PARZIALI PROGETTO	0.15, 1.00, 2.66, 2.22, 5.52, 0.42, 6.35, 6.35, 0.42, 2.81, 2.22, 2.66, 1.00, 0.07
QUOTE PROGETTO	433.70, 433.80, 433.80, 433.77, 433.77, 437.45, 437.37, 437.56, 437.37, 437.45, 435.58, 435.58, 435.61, 435.61, 435.56

SEZIONE A43
PROGRESSIVA 3000.00

Voce		Valore
FD SCAVO FOSSO DX	m?	0.83
FS SCAVO FOSSO SX	m?	0.83
RI RILEVATO	m?	52.84
SC SCAVO	m?	0.44
SD STRADELLO DX	m?	0.80
SS STRADELLO SX	m?	0.80
an ANTICAPILLARE	m	22.80
bo BONIFICA	m	22.80
ga GEOTESSILE ANTICAPIL	m	22.80
sc SCOTICO	m	27.90
sp SUPERCOMPATTATO	m	13.08
su SUB BALLAST	m	12.70
v TERRENO VEGETALE	m	10.92

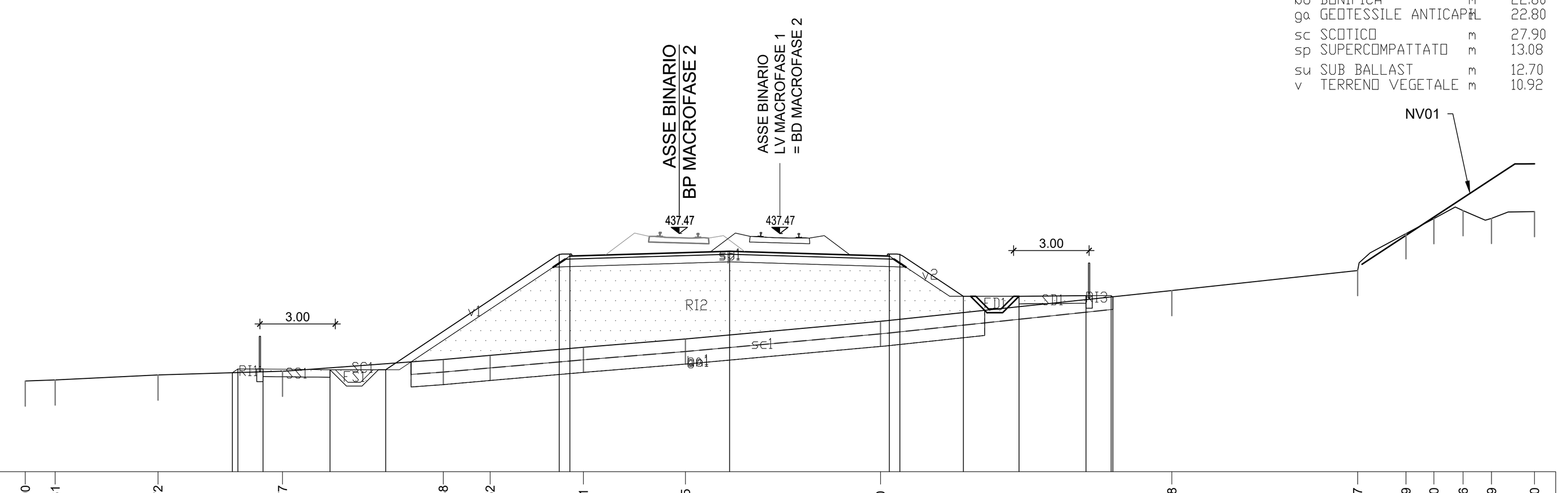

PROGRESSIVE TERRENO	-30.00, -28.81, -24.72, -19.77, -13.38, -11.52, -7.81, -3.75, 4.00, 15.58, 22.97, 24.89, 26.00, 27.16, 28.29, 30.00
PARZIALI TERRENO	1.19, 4.09, 4.95, 6.39, 1.86, 3.71, 4.06, 7.75, 11.58, 7.39, 1.92, 1.11, 1.16, 1.13, 1.71
QUOTE TERRENO	431.60, 431.65, 431.84, 432.00, 432.46, 432.62, 432.95, 433.28, 433.98, 435.20, 436.00, 437.47, 438.06, 438.38, 438.07, 438.35
PROGRESSIVE PROGETTO	-21.77, -21.55, -20.55, -17.89, -15.67, -8.77, -8.35, -2.00, 4.35, 4.77, 7.29, 9.51, 12.17, 13.17, 13.24
PARZIALI PROGETTO	0.22, 1.00, 2.66, 2.22, 6.90, 0.42, 6.35, 6.35, 0.42, 2.52, 2.22, 2.66, 1.00, 0.07
QUOTE PROGETTO	431.94, 432.08, 432.08, 432.05, 432.05, 436.66, 436.58, 436.77, 436.58, 436.66, 434.97, 434.97, 435.00, 435.00, 434.96

SEZIONE A47
PROGRESSIVA 3200.00

Voce		Valore
FD SCAVO FOSSO DX	m?	0.82
FS SCAVO FOSSO SX	m?	0.83
RI RILEVATO	m?	75.05
SC SCAVO	m?	0.70
SD STRADELLO DX	m?	0.80
SS STRADELLO SX	m?	0.80
an ANTICAPILLARE	m	26.51
bo BONIFICA	m	26.51
ga GEOTESSILE ANTICAPIL	m	26.51
sc SCOTICO	m	34.56
sp SUPERCOMPATTATO	m	13.08
su SUB BALLAST	m	12.70
v TERRENO VEGETALE	m	13.54

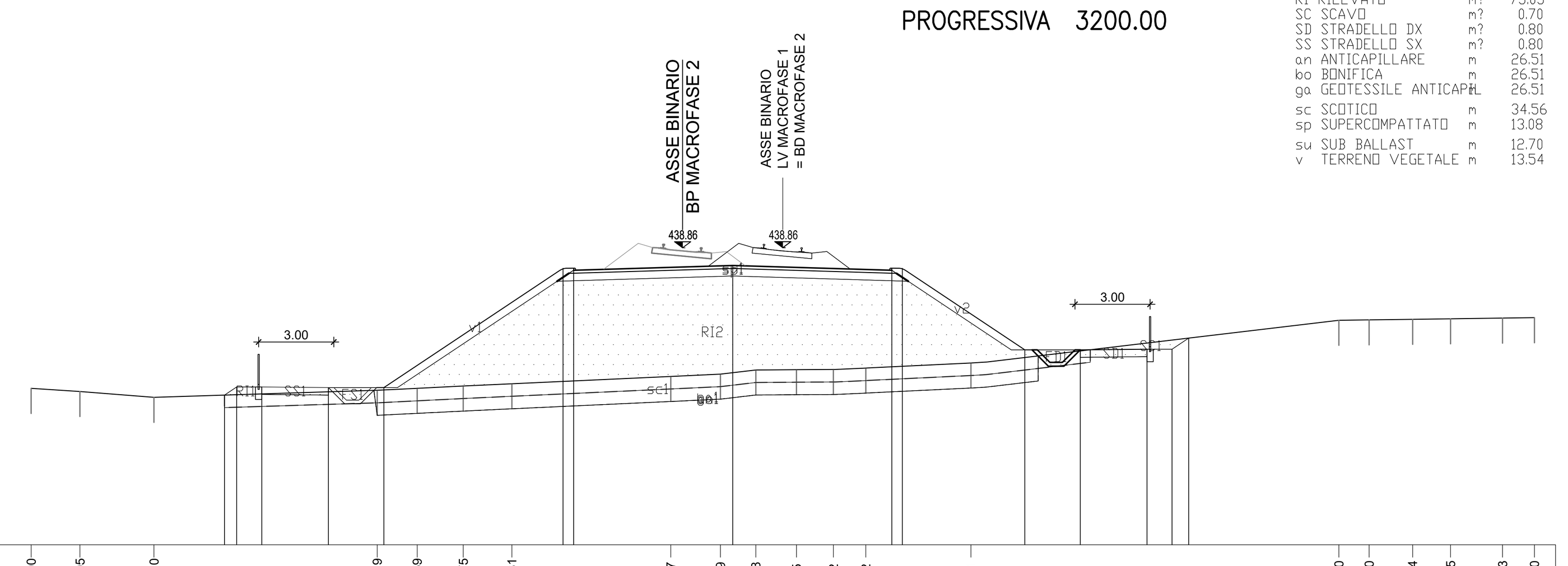

PROGRESSIVE TERRENO	-30.00, -28.05, -25.10, -16.19, -14.59, -12.75, -10.81, -4.47, -2.49, -1.08, 0.55, 2.02, 3.32, 7.51, 22.20, 23.40, 25.14, 26.65, 28.73, 30.00
PARZIALI TERRENO	1.95, 2.95, 8.91, 1.60, 1.84, 1.94, 6.34, 1.98, 1.41, 1.63, 1.47, 1.30, 4.19, 14.69, 1.20, 1.74, 1.51, 2.08, 1.27
QUOTE TERRENO	433.25, 433.12, 432.89, 433.17, 433.25, 433.34, 433.43, 433.72, 433.81, 433.98, 433.99, 434.00, 434.06, 434.26, 435.97, 435.98, 436.00, 436.02, 436.05, 436.07
PROGRESSIVE PROGETTO	-22.29, -21.80, -20.80, -18.13, -15.92, -8.77, -8.35, -2.00, 4.35, 4.77, 9.66, 11.87, 14.54, 15.54, 16.20
PARZIALI PROGETTO	0.49, 1.00, 2.67, 2.21, 7.15, 0.42, 6.35, 6.35, 0.42, 4.89, 2.21, 2.67, 1.00, 0.66
QUOTE PROGETTO	432.98, 433.30, 433.30, 433.28, 433.28, 438.04, 437.96, 438.15, 437.96, 438.04, 434.78, 434.78, 434.81, 434.81, 435.25

SEZIONE A44
PROGRESSIVA 3050.00

Voce		Valore
FD SCAVO FOSSO DX	m?	0.83
FS SCAVO FOSSO SX	m?	0.83
RI RILEVATO	m?	30.67
SC SCAVO	m?	3.04
SD STRADELLO DX	m?	0.80
SS STRADELLO SX	m?	0.80
an ANTICAPILLARE	m	19.72
bo BONIFICA	m	19.72
ga GEOTESSILE ANTICAPIL	m	19.72
sc SCOTICO	m	24.22
sp SUPERCOMPATTATO	m	13.08
su SUB BALLAST	m	12.70
v TERRENO VEGETALE	m	8.26

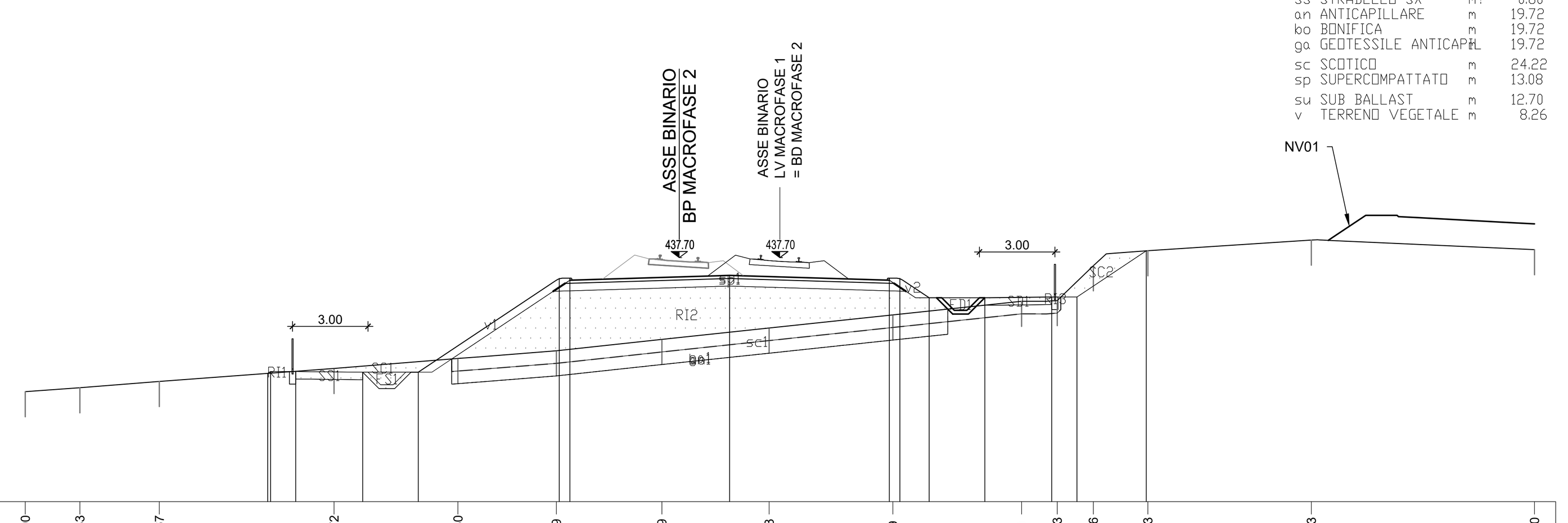

PROGRESSIVE TERRENO	-30.00, -27.83, -24.67, -17.72, -12.80, -8.89, -4.69, -0.43, 4.49, 9.61, 11.03, 12.46, 14.63, 21.13, 30.00
PARZIALI TERRENO	2.17, 3.16, 6.95, 4.92, 3.91, 4.20, 4.26, 4.92, 5.12, 1.42, 1.43, 2.17, 6.50, 8.87
QUOTE TERRENO	432.37, 432.53, 432.78, 433.30, 433.69, 434.00, 434.45, 434.90, 435.43, 435.97, 436.00, 437.38, 437.98, 438.40, 438.02
PROGRESSIVE PROGETTO	-20.36, -20.25, -19.25, -16.59, -14.37, -8.77, -8.35, -2.00, 4.35, 4.77, 5.93, 8.15, 10.81, 11.81, 14.57
PARZIALI PROGETTO	0.11, 1.00, 2.66, 2.22, 5.60, 0.42, 6.35, 6.35, 0.42, 1.16, 2.22, 2.66, 1.00, 2.76
QUOTE PROGETTO	433.10, 433.18, 433.18, 433.15, 433.15, 436.88, 436.80, 437.00, 436.80, 436.88, 436.11, 436.11, 436.14, 436.14, 437.98

SEZIONE A48
PROGRESSIVA 3250.00

Voce		Valore
FD SCAVO FOSSO DX	m?	0.83
FS SCAVO FOSSO SX	m?	0.81
RI RILEVATO	m?	69.68
SC SCAVO	m?	0.17
SD STRADELLO DX	m?	0.80
SS STRADELLO SX	m?	0.80
an ANTICAPILLARE	m	24.62
bo BONIFICA	m	24.62
ga GEOTESSILE ANTICAPIL	m	24.62
sc SCOTICO	m	24.62
sp SUPERCOMPATTATO	m	13.08
su SUB BALLAST	m	12.70
v TERRENO VEGETALE	m	13.75

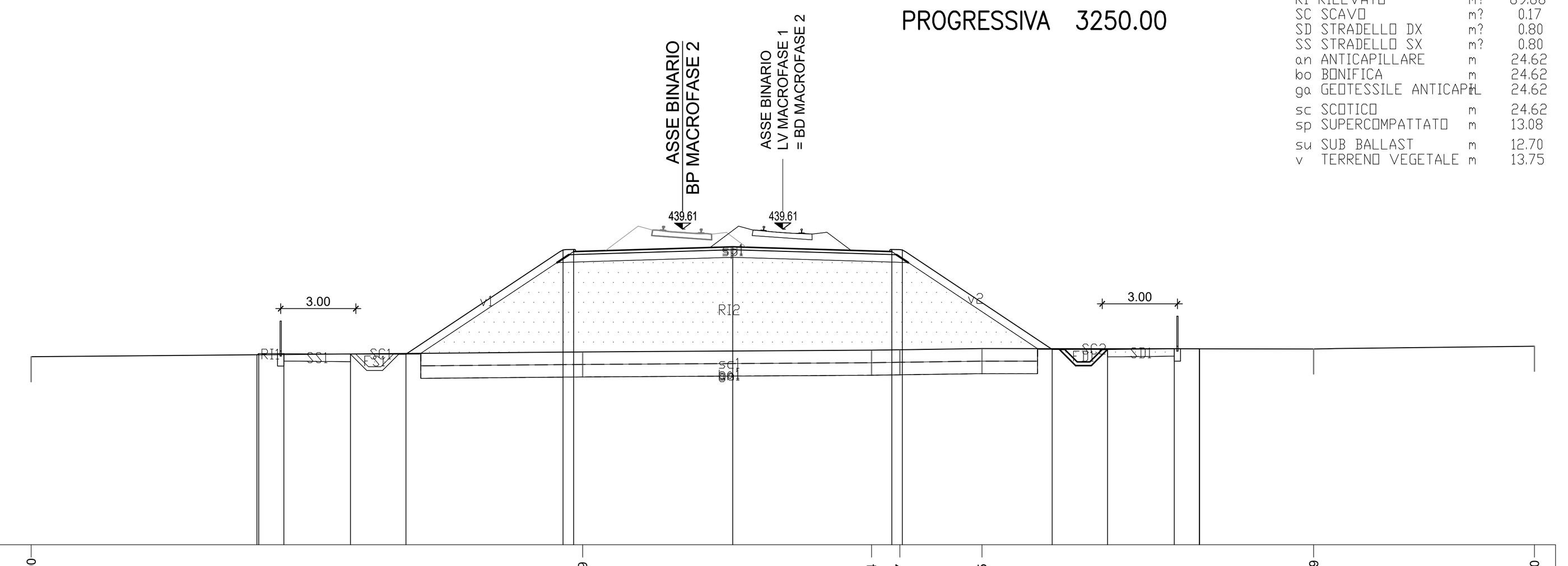

PROGRESSIVE TERRENO	-30.00, -7.99, 3.54, 4.67, 7.95, 21.19, 30.00
PARZIALI TERRENO	22.01, 11.53, 1.13, 3.28, 13.24, 8.81
QUOTE TERRENO	434.51, 434.70, 434.77, 434.79, 434.84, 434.82, 434.93
PROGRESSIVE PROGETTO	-20.99, -20.92, -19.92, -17.25, -15.04, -8.77, -8.35, -2.00, 4.35, 4.77, 10.75, 12.96, 15.63, 16.63, 16.64
PARZIALI PROGETTO	0.07, 1.00, 2.67, 2.21, 6.27, 0.42, 6.35, 6.35, 0.42, 5.98, 2.21, 2.67, 1.00, 0.01
QUOTE PROGETTO	434.59, 434.64, 434.64, 434.61, 434.61, 438.79, 438.71, 438.90, 438.71, 438.79, 434.80, 434.80, 434.83, 434.83, 434.83

COMMITTENTE:

RFI RETE FERROVIARIA ITALIANA – GRUPPO FERROVIE DELLO STATO ITALIANE

PROGETTAZIONE:

ITALFERR – GRUPPO FERROVIE DELLO STATO ITALIANE

DIRETTRICE FERROVIARIA MESSINA - CATANIA - PALERMO

NUOVO COLLEGAMENTO PALERMO - CATANIA

U.O. INFRASTRUTTURE NORD

PROGETTO DEFINITIVO

TRATTA LERCARA DIR. - CALTANISSETTA XIRBI (LOTTO 3)

TRACCIATI
Infrastruttura Ferroviaria
Sezioni trasversali - Tav. 6 di 50

SCALA: 1:200

COMMESSA	LOTTO	FASE	ENTE	TIPO DOC.	OPERA/DISCIPLINA	PROGR.	REV.
RS3T	30	D	26	W9	IF0001	006	D

Rev.	Descrizione	Redatto	Data	Verificato	Data	Approvato	Data	Autorizzato Data
A	Emissione Esecutiva	ATI Sintagma Rocksoil - Edin	Dic-2019	L.Stoppini	Dic-2019	A.Barreca	Dic-2019	F.Sacchi Apr-2020
B	Emissione Esecutiva	ATI Sintagma Rocksoil - Edin	Gen-2020	L.Stoppini	Gen-2020	A.Barreca	Gen-2020	
C	Emissione Esecutiva	ATI Sintagma Rocksoil - Edin	Feb-2020	L.Stoppini	Feb-2020	A.Barreca	Feb-2020	
D	Emissione Esecutiva	ATI Sintagma Rocksoil - Edin	Apr-2020	L.Stoppini	Apr-2020	A.Barreca	Apr-2020	

File: RS3T.3.0.D.26.W9.IF.00.0.1.006.D — n. Elab.: 26_071