SEZIONE A57 — PROGRESSIVA 3674.43

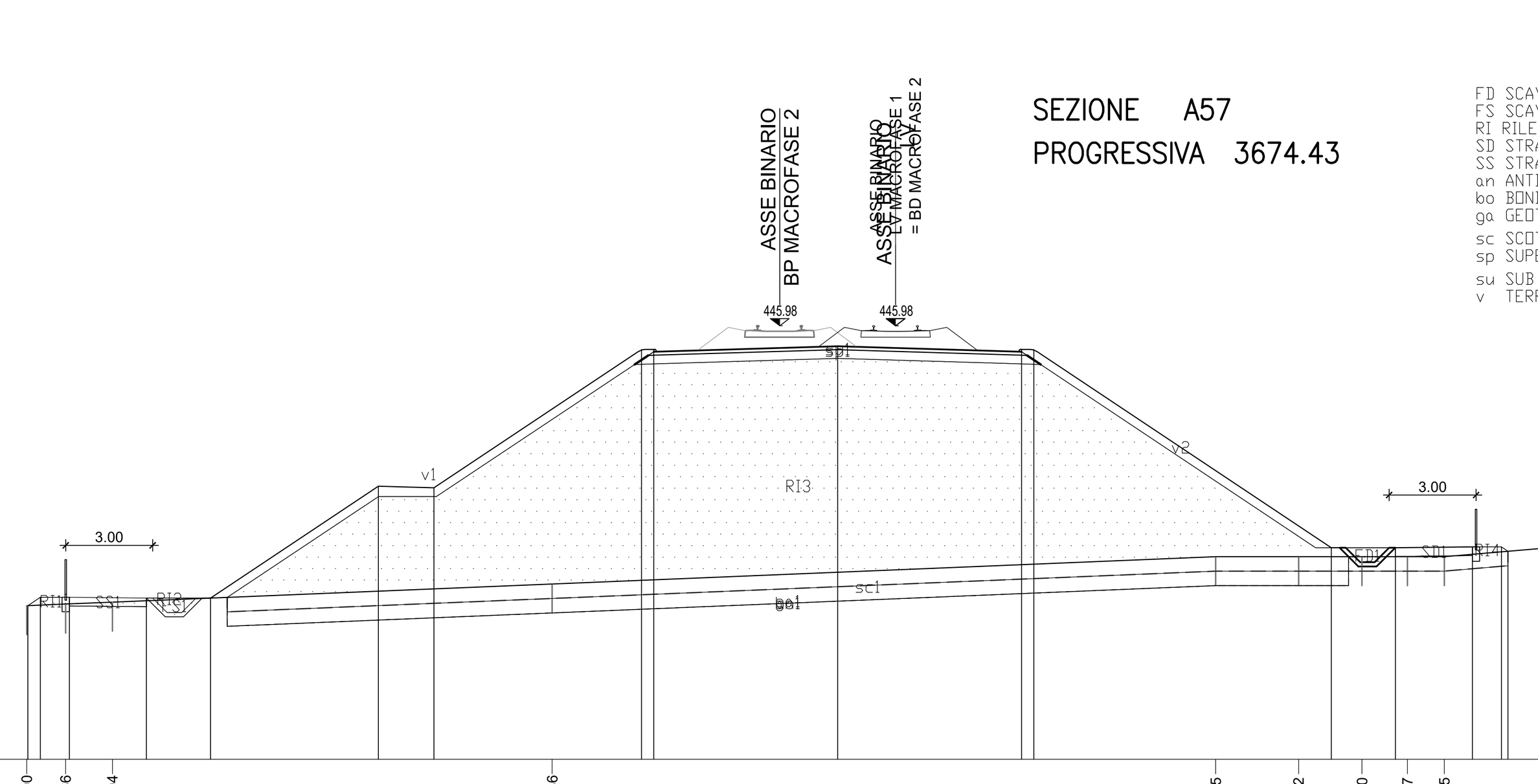

FD SCAVO FOSSO DX m? 0.83
FS SCAVO FOSSO SX m? 0.83
RI RILEVATO m? 188.80
SD STRADELLO DX m? 0.79
SS STRADELLO SX m? 0.80
an ANTICAPILLARE m 38.72
bo BONIFICA m 38.72
ga GEOTESSILE ANTICAPIL m 38.72
sc SCOTICO m 44.22
sp SUPERCOMPATTATO m 13.08
su SUB BALLAST m 12.70
v TERRENO VEGETALE m 26.65

PROGRESSIVE TERRENO	-30.00	-28.66	-27.04	-11.86	11.05	13.92	16.10	17.67	18.95	30.00							
PARZIALI TERRENO	1.34	1.62	15.18	22.91	2.87	2.18	1.57	1.28	11.05								
QUOTE TERRENO	436.31	436.36	436.43	437.06	438.00	438.00	438.00	438.00	438.00	438.94							
PROGRESSIVE PROGETTO	-29.96	-29.53	-28.53	-25.87	-23.65	-17.86	-15.94	-8.77	-8.35	-2.00	4.35	4.77	15.04	17.26	19.92	20.92	21.14
PARZIALI PROGETTO	0.43	1.00	2.66	2.22	5.79	1.92	7.17	0.42	6.35	6.35	0.42	10.27	2.22	2.66	1.00	0.22	
QUOTE PROGETTO	436.31	436.60	436.60	436.57	436.57	440.44	440.38	445.16	445.08	445.27	445.08	445.16	438.31	438.31	438.34	438.34	438.19

SEZIONE A58 — PROGRESSIVA 4488.68

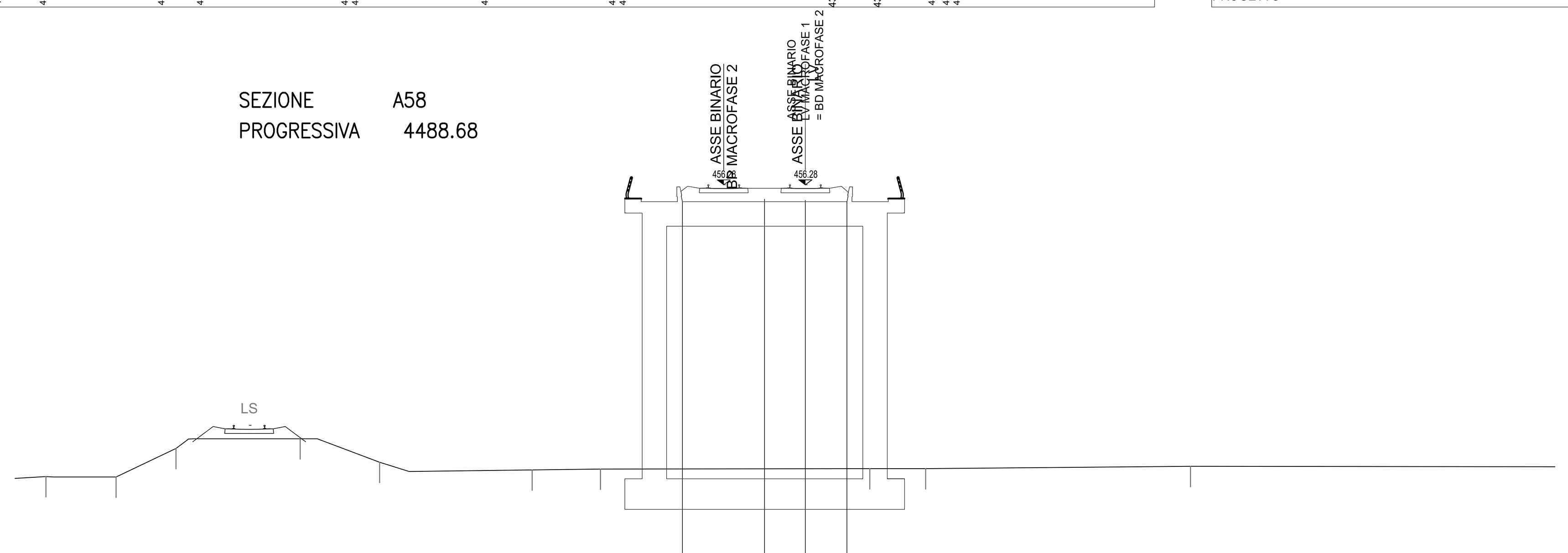

PROGRESSIVE TERRENO	-37.23	-33.79	-30.85	-24.77	-20.87	-13.39	-10.04	3.16	5.90	18.88
PARZIALI TERRENO	3.44	2.94	6.08	3.90	7.48	3.35	13.20	2.74	12.98	
QUOTE TERRENO	441.97	441.95	443.35	443.83	442.67	442.30	442.34	442.36	442.36	442.47
PROGRESSIVE PROGETTO	-6.02	-2.00	0.00	2.04						
PARZIALI PROGETTO	4.02	2.00	2.04							
QUOTE PROGETTO	455.45	455.58	455.52	455.45						

SEZIONE A59 — PROGRESSIVA 4500.00

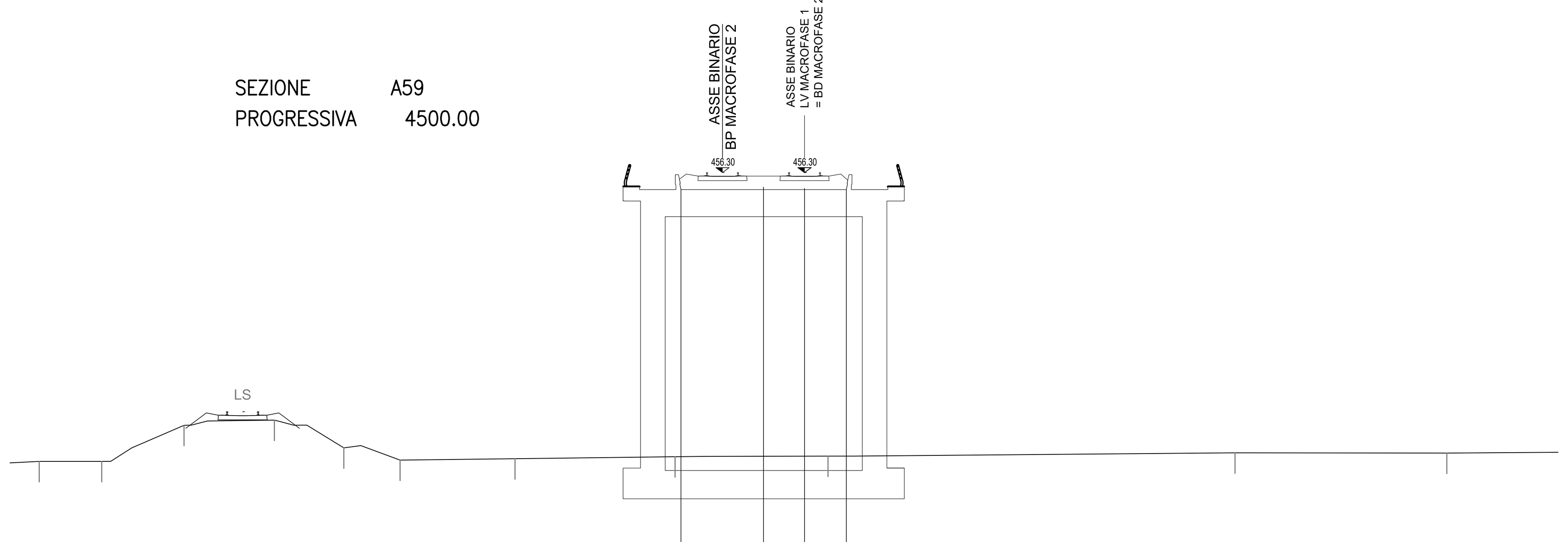

PROGRESSIVE TERRENO	-37.32	-34.27	-30.26	-25.85	-22.47	-19.72	-14.12	-6.31	1.15	21.00	31.32
PARZIALI TERRENO	5.15	3.05	4.01	4.41	3.38	2.75	5.60	7.81	7.46	19.85	10.32
QUOTE TERRENO	442.20	442.20	443.96	444.22	442.86	442.27	442.33	442.43	442.46	442.62	442.61
PROGRESSIVE PROGETTO	-6.02	-2.00	0.00	2.04							
PARZIALI PROGETTO	4.02	2.00	2.04								
QUOTE PROGETTO	455.47	455.59	455.53	455.47							

SEZIONE A60 — PROGRESSIVA 4550.00

FD SCAVO FOSSO DX m? 0.82
FS SCAVO FOSSO SX m? 0.83
RI RILEVATO m? 0.05
SC SCAVO m? 0.12

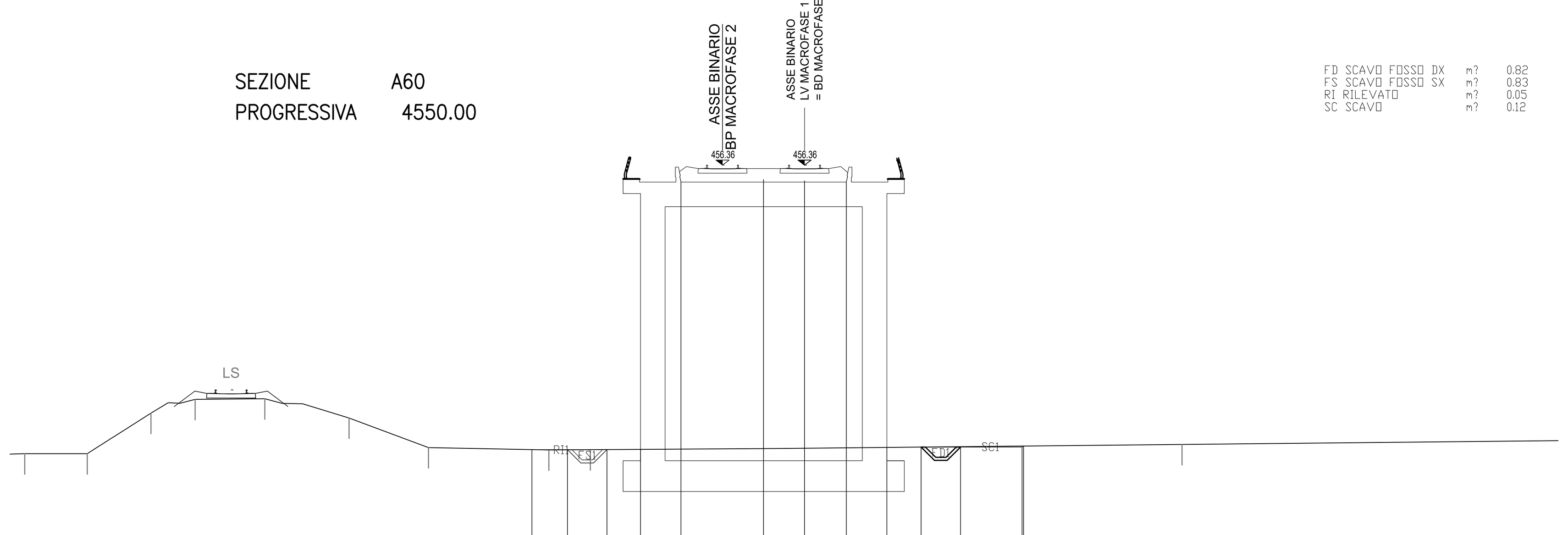

PROGRESSIVE TERRENO	-38.03	-34.98	-31.88	-29.72	-26.32	-22.21	-18.34	-12.47	-10.45	-1.07	18.41		
PARZIALI TERRENO	3.05	3.10	2.16	3.40	4.11	3.87	5.87	2.02	9.38	19.48			
QUOTE TERRENO	442.28	442.28	444.26	444.93	444.96	444.02	442.58	442.46	442.47	442.53	442.73		
PROGRESSIVE PROGETTO	-13.30	-11.56	-9.64	-8.00	-6.02	-2.00	0.00	2.04	4.02	5.69	7.61	10.61	10.68
PARZIALI PROGETTO	1.74	1.92	1.64	4.02	2.00	2.04	1.67	1.92	3.00	0.07			
QUOTE PROGETTO	442.48	442.48	442.48	442.49	455.53	455.65	455.59	455.53	442.59	442.60	442.60	442.60	442.65

SEZIONE A61 — PROGRESSIVA 4600.00

FD SCAVO FOSSO DX m? 0.82
FS SCAVO FOSSO SX m? 0.83
SC SCAVO m? 0.28

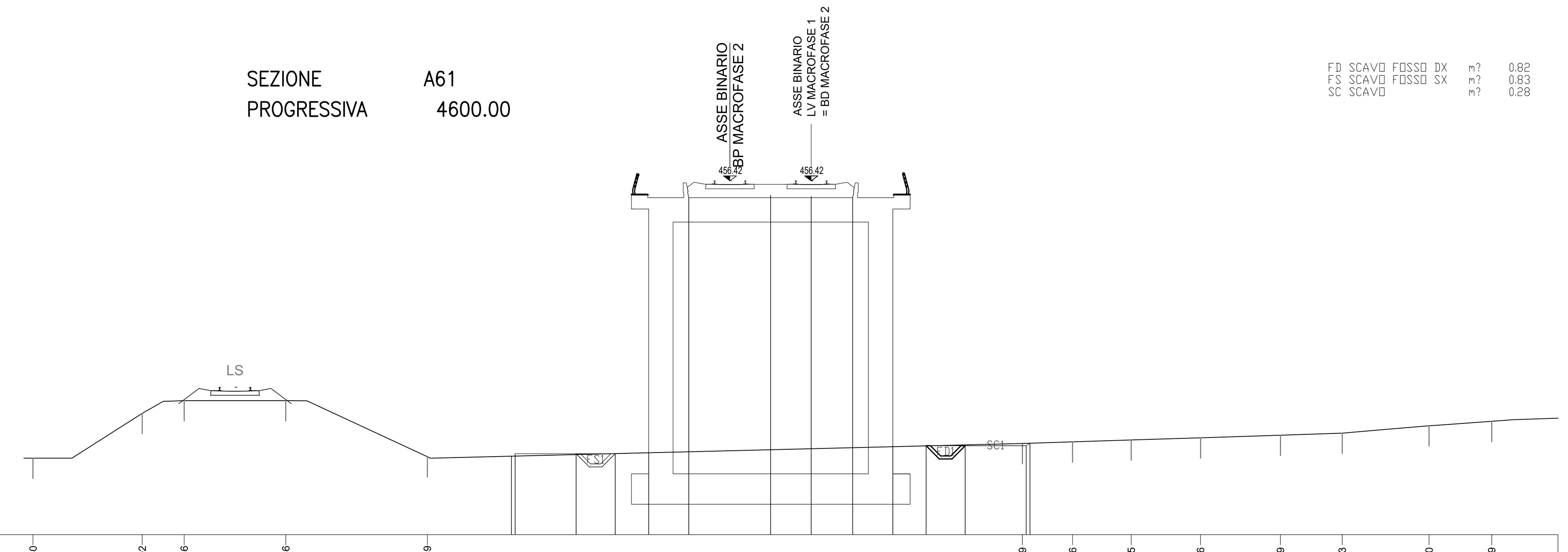

PROGRESSIVE TERRENO	-38.30	-32.92	-30.86	-25.86	-18.89	10.39	12.86	15.75	19.16	23.09	26.13	30.40	33.49	
PARZIALI TERRENO	3.46	2.06	5.00	6.97	29.28	2.47	2.89	3.41	3.93	3.04	4.27	3.09		
QUOTE TERRENO	442.77	444.97	445.60	445.60	442.84	443.49	443.57	443.66	443.77	443.90	444.00	444.36	444.58	
PROGRESSIVE PROGETTO	-14.75	-14.57	-11.57	-9.65	-8.00	-6.02	-2.00	0.00	2.04	4.02	5.65	7.58	10.58	10.76
PARZIALI PROGETTO	0.18	3.00	1.92	1.65	4.02	2.00	2.04	1.63	1.93	3.00	0.18			
QUOTE PROGETTO	442.86	442.99	442.99	442.99	443.03	455.59	455.71	455.65	455.59	443.33	443.38	443.38	443.38	443.50

SEZIONE A62 — PROGRESSIVA 4650.00

FD SCAVO FOSSO DX m? 0.82
FS SCAVO FOSSO SX m? 0.83
RI RILEVATO m? 0.02
SC SCAVO m? 1.52

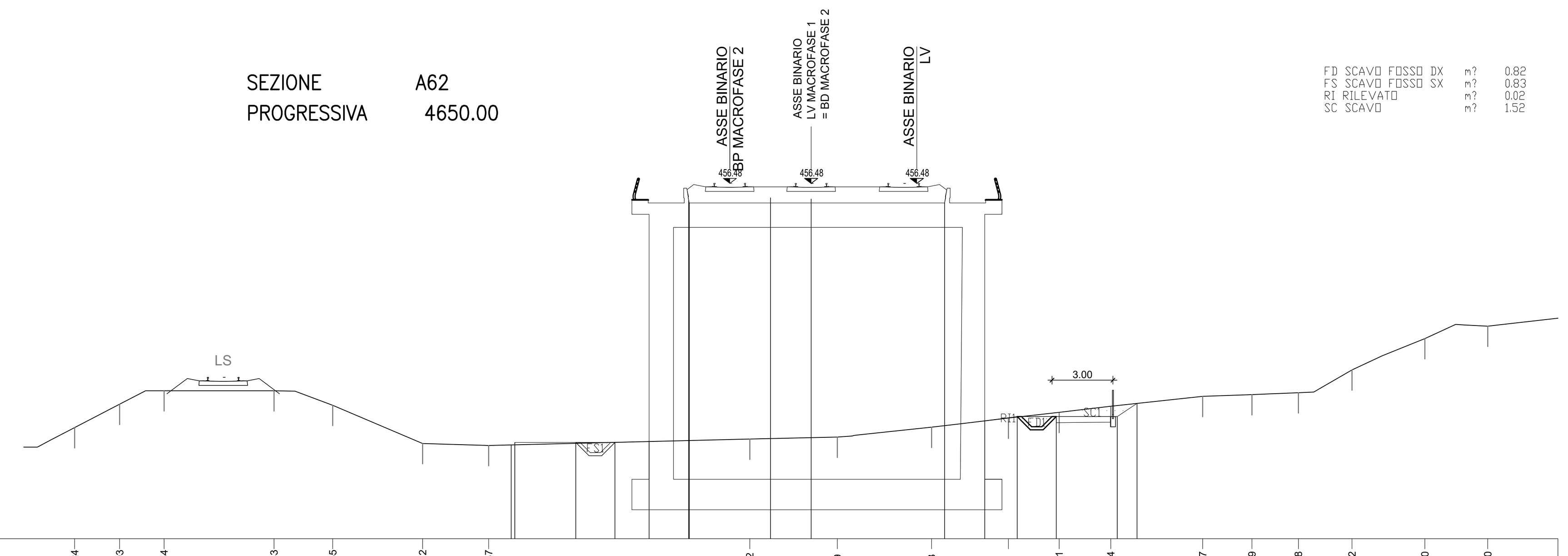

PROGRESSIVE TERRENO	-36.24	-34.03	-31.84	-26.43	-23.55	-19.12	-15.87	-3.02	1.29	5.93	9.71	12.21	14.74	19.27	21.69	23.98	26.62	30.20	33.30
PARZIALI TERRENO	2.21	2.19	5.41	2.88	4.43	3.25	12.85	4.31	4.64	3.78	2.50	2.53	4.53	2.42	2.29	2.64	3.58	3.10	
QUOTE TERRENO	444.46	445.62	446.28	446.28	445.56	443.68	443.59	443.90	444.00	444.48	444.93	445.22	445.52	446.00	446.09	446.18	447.30	448.84	449.45
PROGRESSIVE PROGETTO	-14.76	-14.58	-11.58	-9.66	-7.97	-6.03	-6.00	-2.00	0.00	6.57	8.54	10.14	12.06	15.06	16.03				
PARZIALI PROGETTO	0.18	3.00	1.92	1.69	0.03	4.00	2.00	6.57	1.60	1.92	3.00	0.97							
QUOTE PROGETTO	443.61	443.73	443.73	443.73	443.78	455.65	455.51	455.77	455.71	455.51	444.79	445.01	445.01	445.01	445.65				

SEZIONE A63 — PROGRESSIVA 4700.00

FD SCAVO FOSSO DX m? 0.84
RI RILEVATO m? 28.09
SD STRADELLO DX m? 0.80
v TERRENO VEGETALE m 3.49

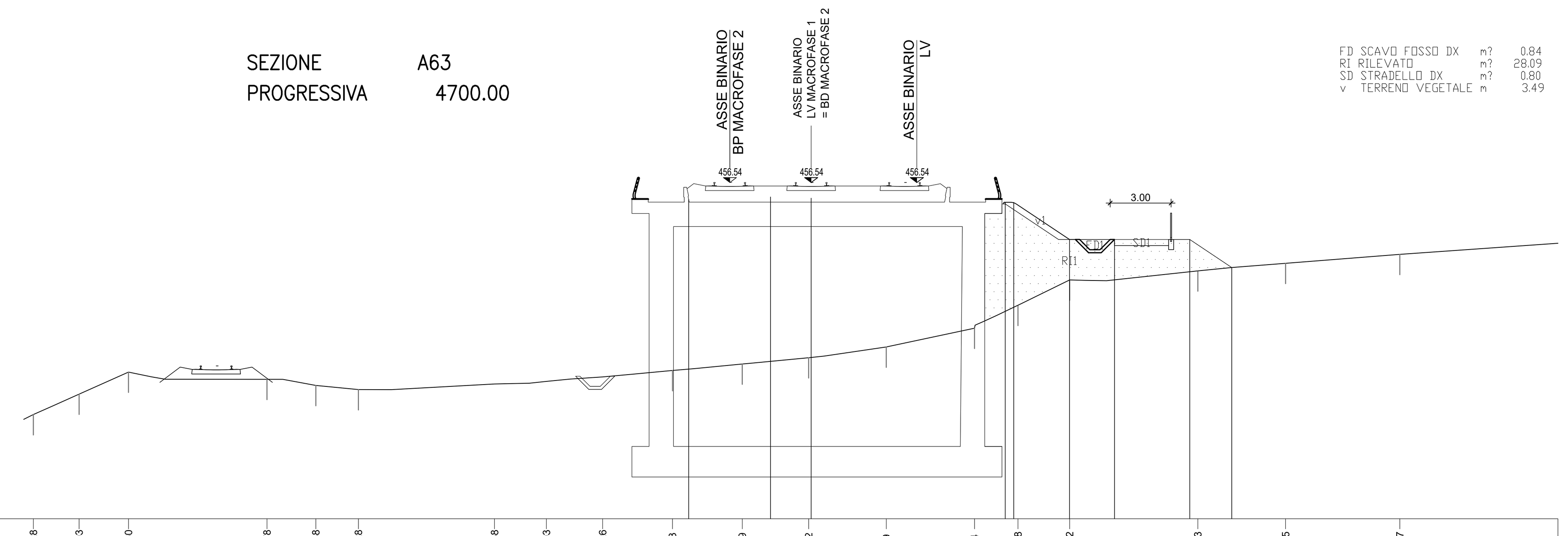

PROGRESSIVE TERRENO	-38.28	-36.03	-33.60	-26.78	-24.38	-22.28	-15.58	-13.03	-10.26	-6.83	-3.39	-0.12	3.69	8.04	10.18	12.72	19.03	23.35	28.97
PARZIALI TERRENO	2.25	2.43	6.82	2.40	2.10	6.70	2.55	2.77	3.43	3.44	3.27	3.81	4.35	2.14	2.54	6.31	4.32	5.62	
QUOTE TERRENO	445.12	446.13	447.21	446.86	446.56	446.35	446.63	446.76	446.98	447.29	447.61	447.92	448.45	449.37	450.50	451.74	452.19	452.56	453.01
PROGRESSIVE PROGETTO	-6.03	-2.00	0.00	9.55	9.97	12.71	14.93	18.63	20.70										
PARZIALI PROGETTO	4.03	2.00	9.55	0.42	2.74	2.22	3.70	2.07											
QUOTE PROGETTO	455.71	455.83	455.77	455.48	455.56	453.73	453.73	453.73	452.35										

SEZIONE A64 — PROGRESSIVA 4750.00

FD SCAVO FOSSO DX m? 0.82
MS SCAVO MURO SX m? 7.70
RI RILEVATO m? 119.98
RT RINTERRO m? 3.94
SD STRADELLO DX m? 0.80
an ANTICAPILLARE m 29.33
bo BONIFICA m 29.33
ga GEOTESSILE ANTICAPIL m 29.33
sc SCOTICO m 34.75
sp SUPERCOMPATTATO m 18.29
su SUB BALLAST m 17.90
v TERRENO VEGETALE m 8.20

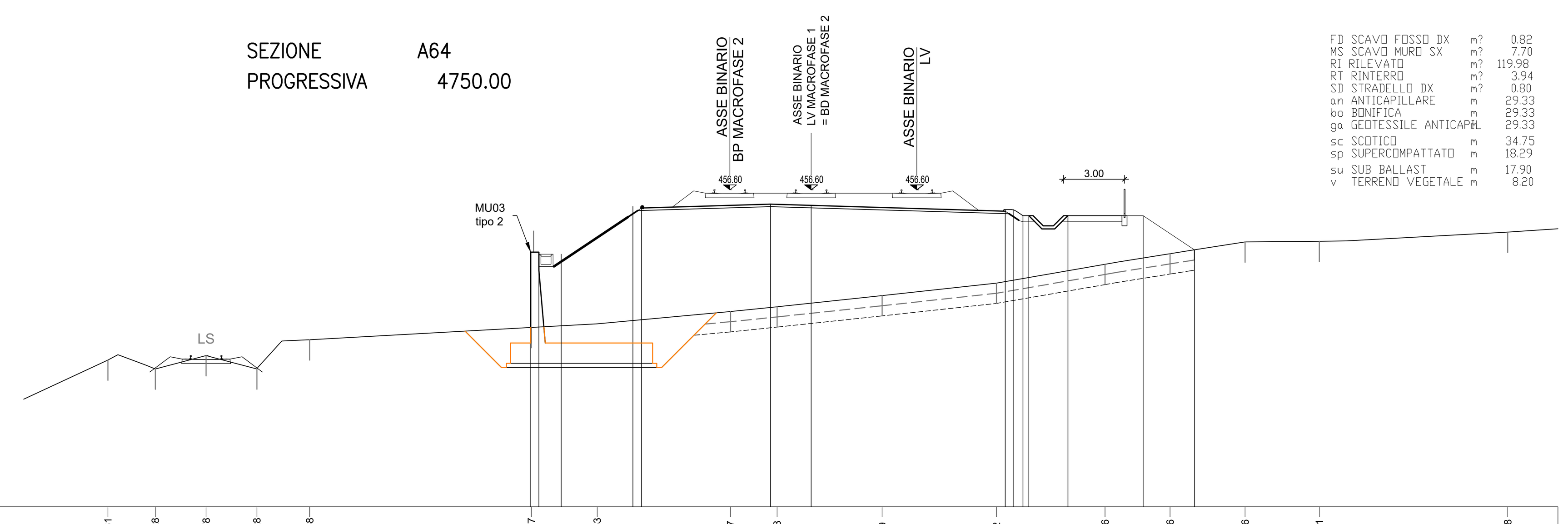

PROGRESSIVE TERRENO	-34.61	-32.28	-29.78	-27.28	-24.68	-13.77	-10.53	-3.97	-1.68	3.49	9.12	14.46	17.66	21.36	25.01	34.28	
PARZIALI TERRENO	7.79	2.33	2.50	2.50	2.60	10.91	3.24	6.56	2.29	5.17	5.63	5.34	3.20	3.70	3.65	9.27	
QUOTE TERRENO	448.22	447.78	448.44	447.78	449.22	449.82	450.00	450.61	450.84	451.39	452.01	452.93	453.45	454.03	454.06	454.51	
PROGRESSIVE PROGETTO	-16.41	-16.41	-16.01	-16.01	-14.91	-14.91	-8.77	-8.35	-2.00	0.00	9.55	9.97	10.42	10.71	12.64	16.34	18.86
PARZIALI PROGETTO	0.40	1.10	6.14	0.42	6.35	2.00	9.55	0.42	0.45	0.29	1.93	3.70	2.52				
QUOTE PROGETTO	451.79	449.68	451.69	451.79	451.69	451.69	455.78	455.70	455.89	455.83	455.54	455.62	455.32	455.32	455.32	455.32	453.64

COMMITTENTE:

RFI RETE FERROVIARIA ITALIANA
GRUPPO FERROVIE DELLO STATO ITALIANE

PROGETTAZIONE:

ITALFERR
GRUPPO FERROVIE DELLO STATO ITALIANE

DIRETTRICE FERROVIARIA MESSINA - CATANIA - PALERMO

NUOVO COLLEGAMENTO PALERMO - CATANIA

U.O. INFRASTRUTTURE NORD

PROGETTO DEFINITIVO

TRATTA LERCARA DIR. - CALTANISSETTA XIRBI (LOTTO 3)

TRACCIATI
Infrastruttura Ferroviaria
Sezioni trasversali - Tav. 8 di 50

SCALA: 1:200

COMMESSA	LOTTO	FASE	ENTE	TIPO DOC.	OPERA/DISCIPLINA	PROGR.	REV.
RS3T	30	D	26	W9	IF0001	008	D

Rev.	Descrizione	Redatto	Data	Verificato	Data	Approvato	Data	Autorizzato Data
A	Emissione Esecutiva	ATI Sintagma Rocksoil - Edin	Dic-2019	L.Stoppini	Dic-2019	A.Barreca	Dic-2019	F.Sacchi Apr-2020
B	Emissione Esecutiva	ATI Sintagma Rocksoil - Edin	Gen-2020	L.Stoppini	Gen-2020	A.Barreca	Gen-2020	
C	Emissione Esecutiva	ATI Sintagma Rocksoil - Edin	Feb-2020	L.Stoppini	Feb-2020	A.Barreca	Feb-2020	
D	Emissione Esecutiva	ATI Sintagma Rocksoil - Edin	Apr-2020	L.Stoppini	Apr-2020	A.Barreca	Apr-2020	

File: RS3T.3.0.D.26.W9.IF.00.0.1.008.D — n. Elab.: 26_073