SEZIONE A65
PROGRESSIVA 4800.00

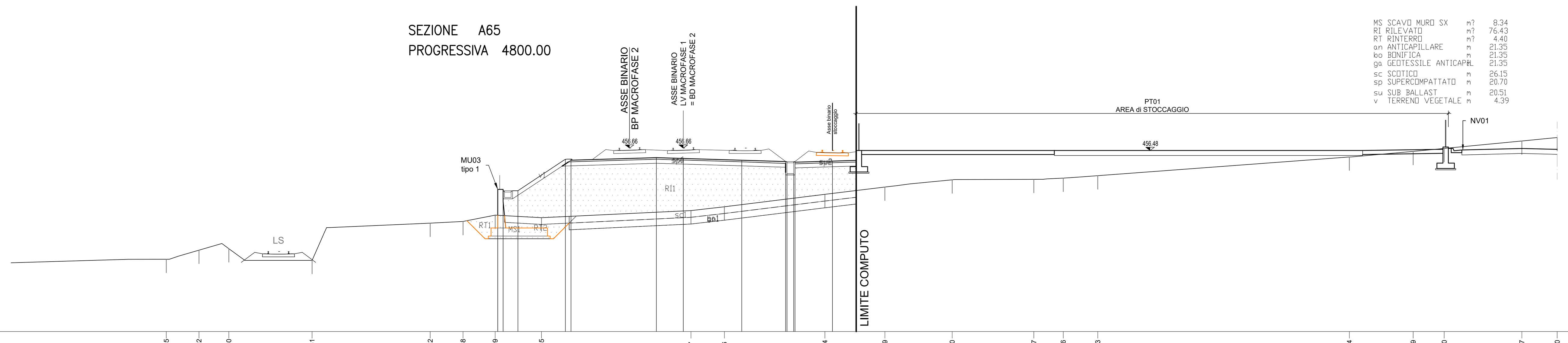

PROGRESSIVE TERRENO	-38.45 -36.02 -33.80 -27.61 -18.82 -16.38 -13.99 -10.55 0.57 3.06 10.54 14.99 20.00 26.07 28.26 30.83 49.54 54.29 56.60 62.37 65.00
PARZIALI TERRENO	2.80 2.43 2.22 6.19 8.79 2.44 2.39 3.44 11.12 2.49 7.48 4.45 5.01 6.07 2.19 2.57 18.71 4.75 2.31 5.77 2.63
QUOTE TERRENO	448.38 449.06 449.17 448.30 451.07 451.20 451.67 451.48 452.01 452.29 453.22 453.76 454.30 454.33 454.42 454.60 456.00 456.41 456.63 457.19 457.45
PROGRESSIVE PROGETTO	-13.80 -13.80 -13.40 -12.30 -8.77 -8.35 -2.00 0.00 4.35 7.61 7.71 8.21 8.31 11.10 12.86
PARZIALI PROGETTO	0.40 1.10 3.53 0.42 6.35 2.00 4.35 3.26 0.50 2.79 1.76
QUOTE PROGETTO	453.58 451.66 453.48 453.58 453.48 455.84 455.76 455.95 455.89 455.76 455.66 454.76 454.76 455.61 455.69 455.74

SEZIONE A66
PROGRESSIVA 4850.00

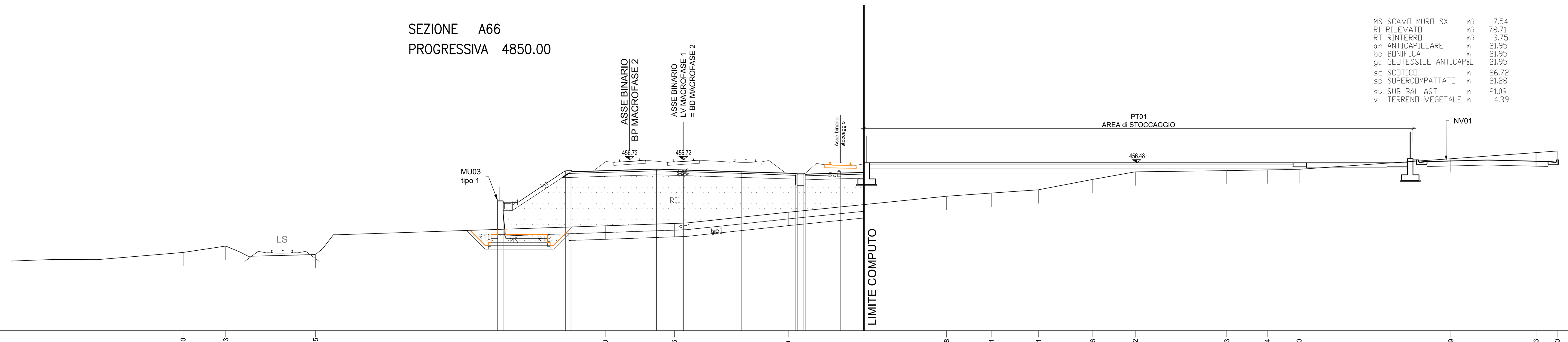

PROGRESSIVE TERRENO	-37.20 -34.03 -27.35 -5.80 -0.66 7.80 19.58 22.91 26.41 30.46 33.62 40.43 43.44 45.80 57.09 63.43 65.00
PARZIALI TERRENO	6.91 3.17 6.68 21.55 5.14 8.46 11.78 3.33 3.50 4.05 3.16 6.81 3.01 2.36 11.29 6.34 1.57
QUOTE TERRENO	449.81 450.29 449.66 451.79 451.97 452.81 453.99 454.23 454.47 455.25 455.81 455.90 455.96 456.00 456.79 457.24 457.36
PROGRESSIVE PROGETTO	-13.80 -13.80 -13.40 -12.30 -8.77 -8.35 -2.00 0.00 4.35 8.37 8.47 8.97 9.07 11.67 13.44
PARZIALI PROGETTO	0.40 1.10 3.53 0.42 6.35 2.00 4.35 4.02 0.50 2.60 1.77
QUOTE PROGETTO	453.64 451.53 453.54 453.64 453.54 455.90 455.82 456.01 455.95 455.82 455.69 454.79 454.79 455.63 455.71 455.77

SEZIONE A67
PROGRESSIVA 4900.00

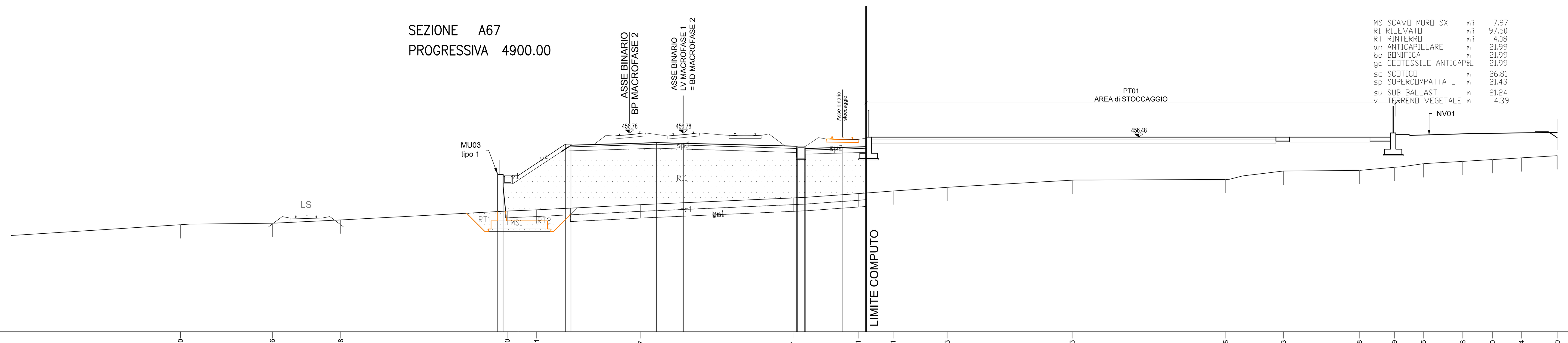

PROGRESSIVE TERRENO	-37.40 -30.56 -25.48 -13.10 -10.91 -3.17 8.17 13.01 15.61 19.63 28.93 40.35 44.63 50.28 52.89 55.05 57.98 60.20 62.34 65.00
PARZIALI TERRENO	5.59 6.84 5.08 12.38 2.19 7.74 11.34 4.84 2.60 4.02 9.30 11.42 4.28 5.65 2.61 2.16 2.93 2.22 2.14 2.66
QUOTE TERRENO	449.96 450.07 450.31 450.97 451.07 451.45 451.95 452.27 452.47 452.74 453.27 453.33 453.95 454.00 454.23 454.50 454.67 454.81 454.93 455.09
PROGRESSIVE PROGETTO	-13.80 -13.80 -13.40 -12.30 -8.77 -8.35 -2.00 0.00 8.41 8.51 9.01 9.11 11.82 13.59
PARZIALI PROGETTO	0.40 1.10 3.53 0.42 6.35 2.00 8.41 0.50 2.71 1.77
QUOTE PROGETTO	453.70 450.93 453.60 453.70 453.60 455.95 455.88 456.07 456.02 455.80 454.91 454.91 455.63 455.71 455.77

SEZIONE A68
PROGRESSIVA 4950.00

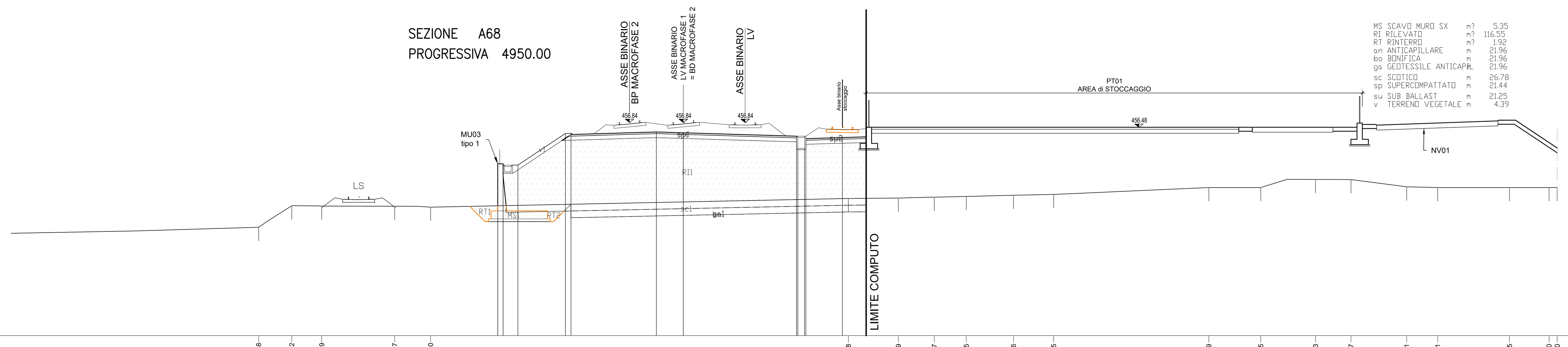

PROGRESSIVE TERRENO	-31.58 -29.12 -26.89 -21.47 -18.80 12.28 15.99 18.67 21.05 24.56 27.55 39.09 42.95 47.03 49.67 53.81 56.11 61.45 64.40 65.00
PARZIALI TERRENO	9.24 2.46 2.23 5.42 2.67 31.08 3.71 2.68 2.38 3.51 2.99 11.54 3.86 4.08 2.64 4.14 2.30 5.34 2.95 0.60
QUOTE TERRENO	449.05 450.65 450.63 450.61 450.54 451.19 451.22 451.29 451.34 451.43 451.49 452.00 452.00 452.60 452.59 452.06 452.00 452.00 452.00 452.01
PROGRESSIVE PROGETTO	-13.80 -13.80 -13.40 -12.30 -8.77 -8.35 -2.00 0.00 8.42 8.52 9.02 9.12 11.84 13.60
PARZIALI PROGETTO	0.40 1.10 3.53 0.42 6.35 2.00 8.42 0.50 2.72 1.76
QUOTE PROGETTO	453.77 450.64 453.67 453.77 453.67 456.02 455.94 456.13 456.07 455.81 454.92 454.92 455.63 455.71 455.77

COMMITTENTE:

RFI RETE FERROVIARIA ITALIANA
GRUPPO FERROVIE DELLO STATO ITALIANE

PROGETTAZIONE:

ITALFERR
GRUPPO FERROVIE DELLO STATO ITALIANE

DIRETTRICE FERROVIARIA MESSINA - CATANIA - PALERMO

NUOVO COLLEGAMENTO PALERMO - CATANIA

U.O. INFRASTRUTTURE NORD

PROGETTO DEFINITIVO

TRATTA LERCARA DIR. - CALTANISSETTA XIRBI (LOTTO 3)

TRACCIATI
Infrastruttura Ferroviaria
Sezioni trasversali - Tav. 9 di 50

SCALA: 1:200

COMMESSA	LOTTO	FASE	ENTE	TIPO DOC.	OPERA/DISCIPLINA	PROGR.	REV.
RS3T	30	D	26	W9	IF0001	009	D

Rev.	Descrizione	Redatto	Data	Verificato	Data	Approvato	Data	Autorizzato Data
A	Emissione Esecutiva	ATI Sintagma Rocksoil - Edin	Dic-2019	L.Stoppini	Dic-2019	A.Barreca	Dic-2019	F.Sacchi Apr-2020
B	Emissione Esecutiva	ATI Sintagma Rocksoil - Edin	Gen-2020	L.Stoppini	Gen-2020	A.Barreca	Gen-2020	
C	Emissione Esecutiva	ATI Sintagma Rocksoil - Edin	Feb-2020	L.Stoppini	Feb-2020	A.Barreca	Feb-2020	
D	Emissione Esecutiva	ATI Sintagma Rocksoil - Edin	Apr-2020	L.Stoppini	Apr-2020	A.Barreca	Apr-2020	

File: RS3T.3.0.D.26.W9.IF.00.0.1.009.D | n. Elab.: 26_074