SEZIONE A77
PROGRESSIVA 5400.00

FS SCAVO FOSSO SX	m?	0.83
RI RILEVATO	m?	36.14
SC SCAVO	m?	2.64
an ANTICAPILLARE	m	22.76
bo BONIFICA	m	22.76
ga GEOTESSILE ANTICAP.	m	22.76
sc SCOTICO	m	22.76
sp SUPERCOMPATTATO	m	20.05
su SUB BALLAST	m	19.85
v TERRENO VEGETALE	m	6.86

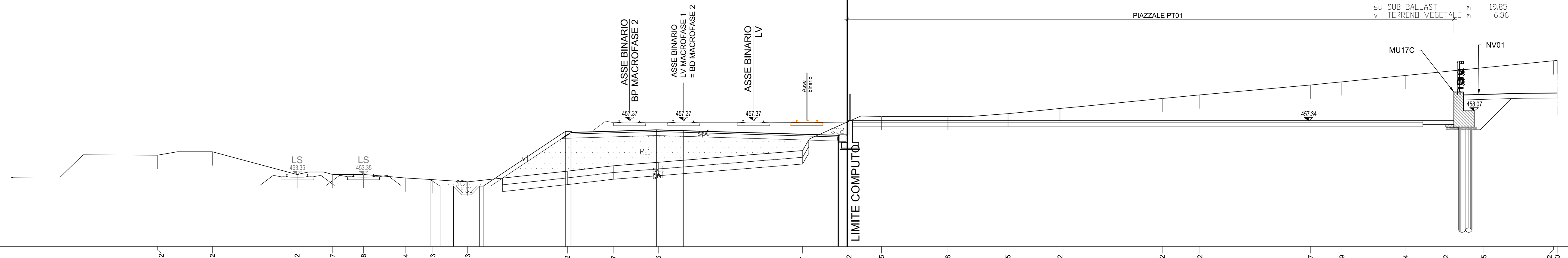

448

PROGRESSIVE TERRENO	-39.12 -35.02 -28.72 -26.07 -23.78 -20.64 -18.63 -16.03 -8.62 -5.17 -1.86 8.87 12.32 14.75 19.68 24.15 28.02 35.62 38.42 46.67 48.99 53.74 56.72 59.55 64.72 65.00
PARZIALI TERRENO	5.52 4.10 6.30 2.65 2.29 3.14 2.01 2.60 7.41 3.45 3.31 10.73 3.45 2.43 4.93 4.47 3.87 7.60 2.80 8.25 2.32 4.75 2.98 2.83 5.17 0.28
QUOTE TERRENO	454.78 455.04 453.35 453.35 453.35 453.09 452.97 452.81 453.60 454.00 454.26 455.13 457.30 457.66 457.65 457.87 458.25 458.99 459.26 460.00 460.23 460.71 461.00 461.28 461.80 461.83
PROGRESSIVE PROGETTO	-18.83 -18.09 -17.09 -15.17 -14.88 -8.77 -8.35 -2.00 0.00 11.50 11.55 12.20 12.20
PARZIALI PROGETTO	0.74 1.00 1.92 0.29 6.11 0.42 6.35 2.00 11.50 0.05 0.65
QUOTE PROGETTO	452.98 452.48 452.48 452.48 452.48 456.55 456.47 456.66 456.60 456.26 456.31 456.36 456.31

SEZIONE A78
PROGRESSIVA 5450.00

FS SCAVO FOSSO SX	m?	0.83
RI RILEVATO	m?	13.31
SC SCAVO	m?	7.76
an ANTICAPILLARE	m	15.96
bo BONIFICA	m	15.96
ga GEOTESSILE ANTICAP.	m	15.96
sc SCOTICO	m	15.96
sp SUPERCOMPATTATO	m	20.05
su SUB BALLAST	m	19.85
v TERRENO VEGETALE	m	6.95

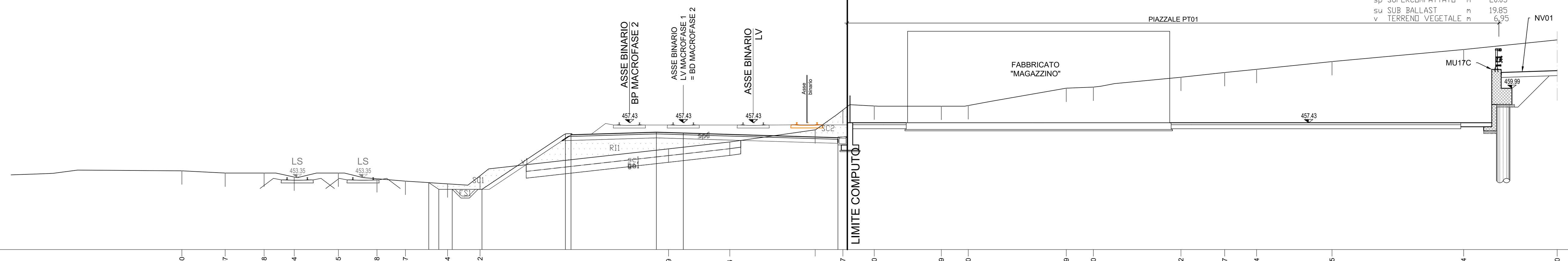

448

PROGRESSIVE TERRENO	-37.30 -34.07 -31.18 -28.94 -25.65 -22.78 -20.67 -17.54 -15.12 -1.09 3.46 9.81 11.87 14.20 19.19 21.20 28.49 30.50 37.02 40.27 42.64 48.25 58.04 65.00
PARZIALI TERRENO	7.75 3.23 2.89 2.24 3.29 2.87 2.11 3.13 2.42 14.03 4.55 6.35 2.06 2.33 4.99 2.01 7.29 2.01 6.52 3.25 2.37 5.61 9.79 6.96
QUOTE TERRENO	453.85 453.69 453.69 453.40 453.69 453.27 453.09 452.89 453.49 455.49 456.00 456.90 458.38 458.68 458.66 458.71 460.00 460.08 460.82 461.17 461.40 461.98 462.87 463.59
PROGRESSIVE PROGETTO	-18.93 -18.18 -17.18 -14.97 -8.77 -8.35 -2.00 0.00 11.50 12.20
PARZIALI PROGETTO	0.75 1.00 2.21 6.20 0.42 6.35 2.00 11.50 0.70
QUOTE PROGETTO	452.98 452.48 452.48 452.48 456.61 456.53 456.72 456.66 456.32 456.42

SEZIONE A79
PROGRESSIVA 5500.00

FS SCAVO FOSSO SX	m?	0.82
RI RILEVATO	m?	1.11
SC SCAVO	m?	4.80
an ANTICAPILLARE	m	5.41
bo BONIFICA	m	5.41
ga GEOTESSILE ANTICAP.	m	5.41
sc SCOTICO	m	22.54
sp SUPERCOMPATTATO	m	20.11
su SUB BALLAST	m	20.11
v TERRENO VEGETALE	m	7.06

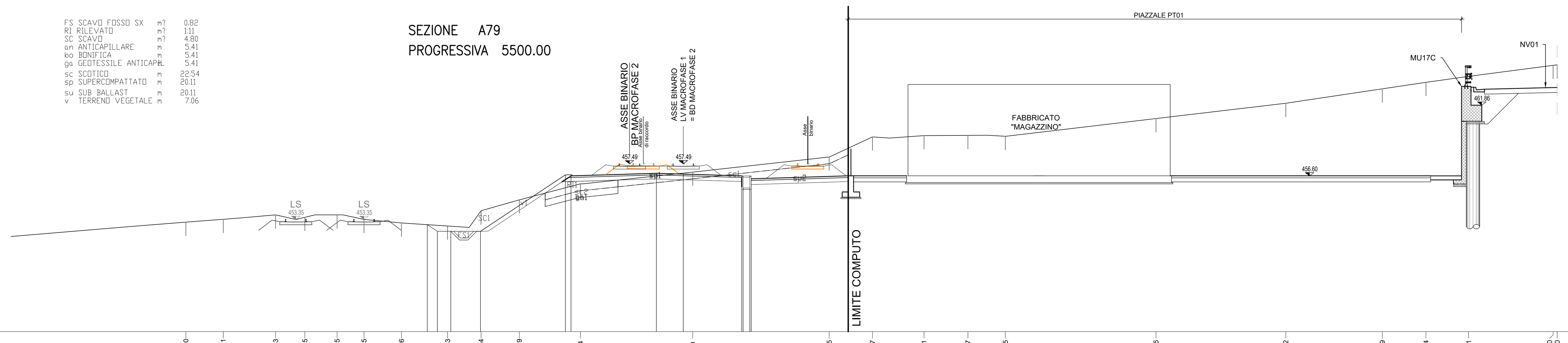

445

PROGRESSIVE TERRENO	-37.00 -34.21 -30.33 -28.15 -25.75 -23.75 -20.96 -17.53 -15.04 -12.19 -7.64 0.70 10.85 14.07 17.91 21.17 23.95 35.16 44.82 51.99 55.24 58.41 64.70 65.00
PARZIALI TERRENO	3.77 2.79 3.88 2.18 2.40 2.00 2.79 3.43 2.49 2.85 4.55 8.34 10.15 3.22 3.84 3.26 2.78 11.21 9.66 7.17 3.25 3.17 6.29 0.30
QUOTE TERRENO	453.15 453.36 453.69 453.51 453.69 453.35 453.09 452.86 454.00 454.81 456.00 456.88 458.00 459.50 459.59 459.61 459.54 460.86 462.00 463.07 463.56 464.00 464.82 464.86
PROGRESSIVE PROGETTO	-19.04 -18.29 -17.29 -15.08 -8.77 -8.35 -2.00 0.00 4.35 4.45 4.95 5.05 12.27
PARZIALI PROGETTO	0.75 1.00 2.21 6.31 0.42 6.35 2.00 4.35 0.50 7.22
QUOTE PROGETTO	452.96 452.46 452.46 452.46 456.67 456.59 456.78 456.72 456.59 455.69 455.69 456.37 456.60

SEZIONE A80
PROGRESSIVA 5550.00

MS SCAVO MURO SX	m?	9.79
RI RILEVATO	m?	26.64
RT RINTERRO	m?	5.93
an ANTICAPILLARE	m	12.07
bo BONIFICA	m	12.07
ga GEOTESSILE ANTICAP.	m	12.07
sc SCOTICO	m	18.29
sp SUPERCOMPATTATO	m	18.55
su SUB BALLAST	m	18.55

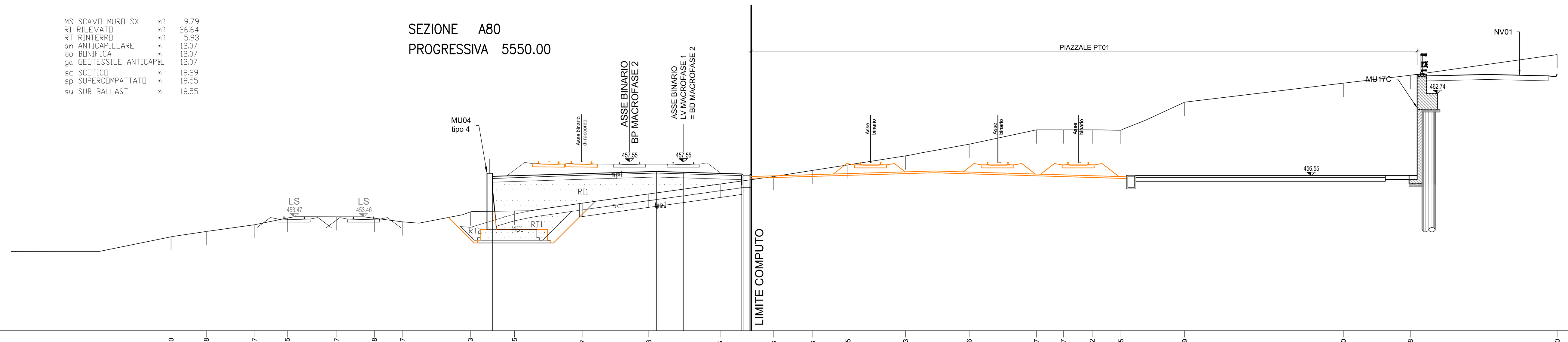

445

PROGRESSIVE TERRENO	-38.10 -35.48 -31.87 -29.45 -25.77 -22.98 -20.87 -15.83 -12.55 -7.47 -2.56 2.75 6.73 9.63 12.25 16.53 21.26 26.27 28.27 30.42 32.55 37.29 49.10 54.08 65.00
PARZIALI TERRENO	5.32 2.62 3.61 2.42 3.68 2.79 2.11 5.04 3.28 5.08 4.91 5.31 3.98 2.90 2.62 4.28 4.73 5.01 2.00 2.15 2.13 4.74 11.81 4.98 10.92
QUOTE TERRENO	451.98 452.38 452.88 453.37 453.47 453.36 453.09 452.68 453.67 454.49 455.17 455.91 456.47 456.92 457.33 458.00 458.87 459.94 459.94 459.93 459.90 462.00 463.41 464.00 465.54
PROGRESSIVE PROGETTO	-14.60 -14.60 -14.20 -14.20 -2.00 0.00 4.35 4.45 4.95
PARZIALI PROGETTO	0.40 12.20 2.00 4.35 0.50
QUOTE PROGETTO	456.58 453.06 456.48 456.58 456.84 456.78 456.65 455.75 455.75

COMMITTENTE:

RFI RETE FERROVIARIA ITALIANA
GRUPPO FERROVIE DELLO STATO ITALIANE

PROGETTAZIONE:

ITALFERR
GRUPPO FERROVIE DELLO STATO ITALIANE

DIRETTRICE FERROVIARIA MESSINA - CATANIA - PALERMO

NUOVO COLLEGAMENTO PALERMO - CATANIA

U.O. INFRASTRUTTURE NORD

PROGETTO DEFINITIVO

TRATTA LERCARA DIR. - CALTANISSETTA XIRBI (LOTTO 3)

TRACCIATI
Infrastruttura Ferroviaria
Sezioni trasversali - Tav. 12 di 50

SCALA: 1:200

COMMESSA	LOTTO	FASE	ENTE	TIPO DOC.	OPERA/DISCIPLINA	PROGR.	REV.
RS3T	30	D	26	W9	IF0001	012	D

Rev.	Descrizione	Redatto	Data	Verificato	Data	Approvato	Data	Autorizzato Data
A	Emissione Esecutiva	ATI Sintagma Rocksoil - Edin	Dic-2019	L.Stoppini	Dic-2019	A.Barreca	Dic-2019	F.Sacchi Apr-2020
B	Emissione Esecutiva	ATI Sintagma Rocksoil - Edin	Gen-2020	L.Stoppini	Gen-2020	A.Barreca	Gen-2020	
C	Emissione Esecutiva	ATI Sintagma Rocksoil - Edin	Feb-2020	L.Stoppini	Feb-2020	A.Barreca	Feb-2020	
D	Emissione Esecutiva	ATI Sintagma Rocksoil - Edin	Apr-2020	L.Stoppini	Apr-2020	A.Barreca	Apr-2020	

File: RS3T.3.0.D.26.W9.IF.00.0.1.012.D — n. Elab.: 26_077