SEZIONE A105
PROGRESSIVA 6750.00

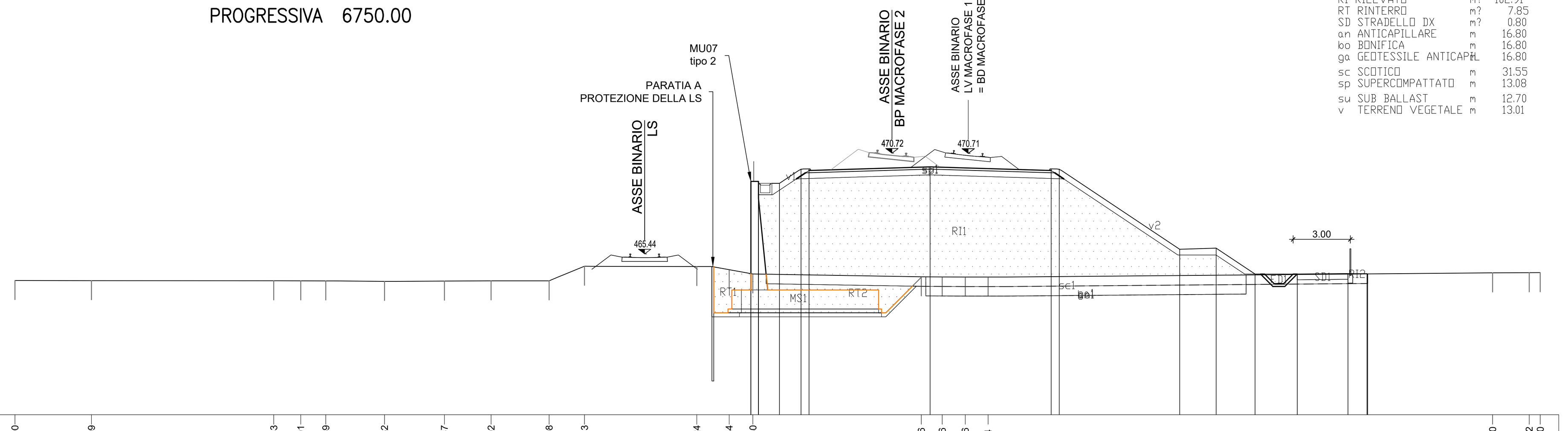

Voce		Quantità
FD SCAVO FOSSO DX	m?	0.82
MS SCAVO MURO SX	m?	18.64
RI RILEVATO	m?	102.91
RT RINTERRO	m?	7.85
SD STRADELLO DX	m?	0.80
an ANTICAPILLARE	m	16.80
bo BONIFICA	m	16.80
ga GEOTESSILE ANTICAP.	m	16.80
sc SCOTICO	m	31.55
sp SUPERCOMPATTATO	m	13.08
su SUB BALLAST	m	12.70
v TERRENO VEGETALE	m	13.01

PROGRESSIVE TERRENO	-50.00, -45.99, -36.43, -35.01, -33.69, -30.62, -27.47, -25.02, -21.98, -20.13, -14.24, -12.54, -11.30, -2.46, -1.36, -0.16, 1.04, 27.50, 29.42, 30.00
PARZIALI TERRENO	4.01, 9.56, 1.42, 1.32, 3.07, 3.15, 2.45, 3.04, 1.85, 5.89, 1.70, 1.24, 8.84, 1.10, 1.20, 1.20, 26.46, 1.92, 0.58
QUOTE TERRENO	464.04, 464.03, 464.03, 464.03, 464.02, 464.00, 464.01, 464.02, 464.02, 464.79, 464.78, 464.61, 464.38, 464.24, 464.23, 464.22, 464.22, 464.44, 464.45, 464.46
PROGRESSIVE PROGETTO	-11.40, -11.40, -11.00, -11.00, -9.90, -8.77, -8.35, -2.00, 4.35, 4.77, 11.09, 13.00, 15.04, 17.25, 19.92, 20.92, 20.95
PARZIALI PROGETTO	0.40, 1.10, 1.13, 0.42, 6.35, 6.35, 0.42, 6.32, 1.91, 2.04, 2.21, 2.67, 1.00, 0.03
QUOTE PROGETTO	464.42, 469.24, 469.14, 469.24, 469.14, 469.89, 469.81, 470.00, 469.81, 469.89, 465.68, 465.74, 464.38, 464.38, 464.41, 464.41, 464.39

SEZIONE A109
PROGRESSIVA 6950.00

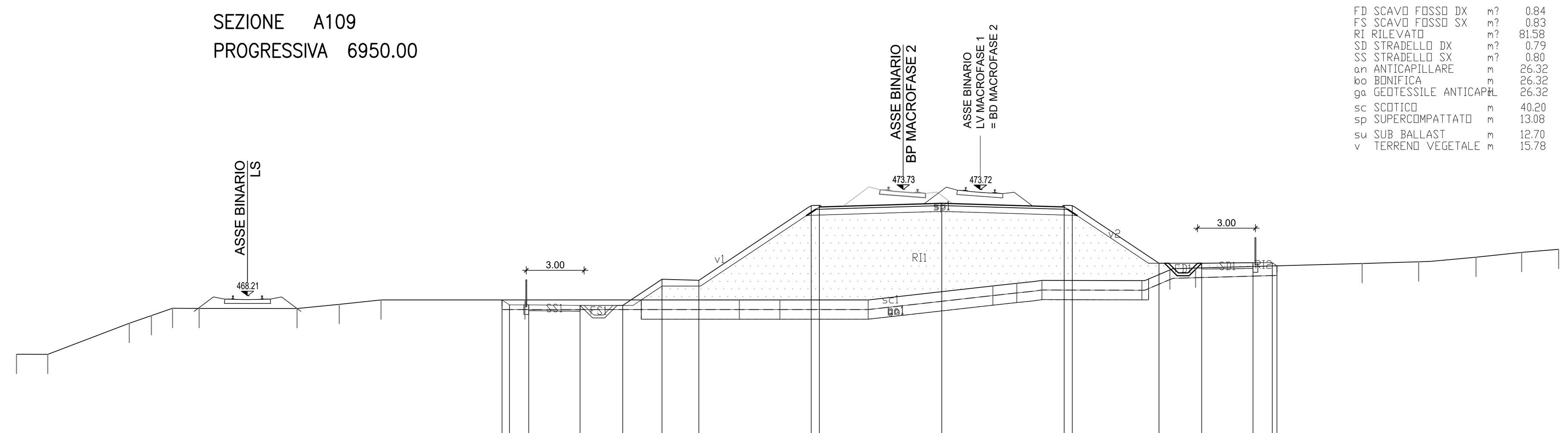

Voce		Quantità
FD SCAVO FOSSO DX	m?	0.84
FS SCAVO FOSSO SX	m?	0.83
RI RILEVATO	m?	81.58
SD STRADELLO DX	m?	0.79
SS STRADELLO SX	m?	0.80
an ANTICAPILLARE	m	26.32
bo BONIFICA	m	26.32
ga GEOTESSILE ANTICAP.	m	26.32
sc SCOTICO	m	40.20
sp SUPERCOMPATTATO	m	13.08
su SUB BALLAST	m	12.70
v TERRENO VEGETALE	m	15.78

PROGRESSIVE TERRENO	-50.00, -48.38, -44.15, -43.00, -41.91, -40.53, -35.44, -33.26, -31.09, -23.62, -12.50, -10.40, -5.82, 0.65, 1.89, 3.20, 8.38, 9.83, 11.16, 19.81, 22.74, 25.72, 28.08, 30.00
PARZIALI TERRENO	1.62, 4.23, 1.15, 1.09, 1.38, 5.09, 2.18, 2.17, 7.47, 11.12, 2.10, 4.58, 6.47, 1.24, 1.31, 5.18, 1.45, 1.33, 8.65, 2.93, 2.98, 2.36, 1.92
QUOTE TERRENO	465.18, 465.18, 466.79, 467.19, 467.57, 467.56, 467.55, 467.77, 468.00, 468.00, 468.00, 468.00, 468.00, 468.73, 468.86, 469.01, 469.00, 469.56, 469.65, 469.89, 469.98, 470.22, 470.47, 470.63
PROGRESSIVE PROGETTO	-24.81, -24.43, -23.43, -20.77, -18.55, -16.51, -14.60, -8.77, -8.35, -2.00, 4.35, 4.77, 9.27, 11.48, 14.14, 15.14, 15.39
PARZIALI PROGETTO	0.38, 1.00, 2.66, 2.22, 2.04, 1.91, 5.83, 0.42, 6.35, 6.35, 0.42, 4.50, 2.21, 2.66, 1.00, 0.25
QUOTE PROGETTO	468.00, 467.74, 467.74, 467.72, 467.72, 469.08, 469.02, 472.90, 472.82, 473.01, 472.82, 472.90, 469.90, 469.90, 469.93, 469.93, 469.77

SEZIONE A106
PROGRESSIVA 6800.00

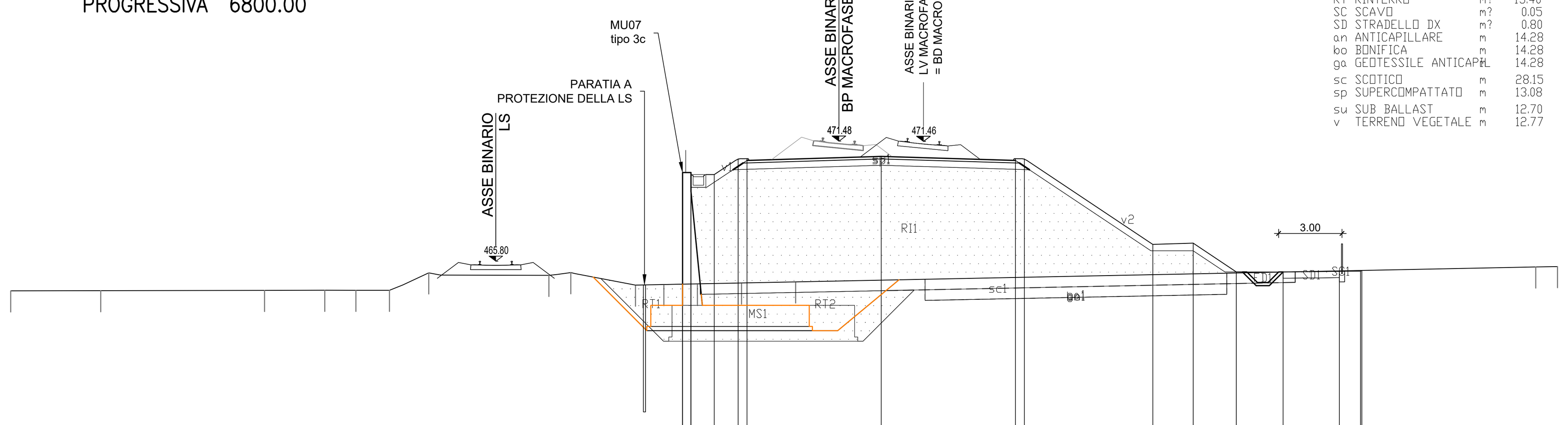

Voce		Quantità
FD SCAVO FOSSO DX	m?	0.82
MS SCAVO MURO SX	m?	29.02
RI RILEVATO	m?	104.40
RT RINTERRO	m?	13.40
SC SCAVO	m?	0.05
SD STRADELLO DX	m?	0.80
an ANTICAPILLARE	m	14.28
bo BONIFICA	m	14.28
ga GEOTESSILE ANTICAP.	m	14.28
sc SCOTICO	m	28.15
sp SUPERCOMPATTATO	m	13.08
su SUB BALLAST	m	12.70
v TERRENO VEGETALE	m	12.77

PROGRESSIVE TERRENO	-43.19, -38.93, -31.18, -28.33, -26.86, -25.27, -23.41, -17.73, -16.69, -13.63, -12.28, -10.70, -8.61, -6.05, 28.97, 30.00
PARZIALI TERRENO	4.26, 7.75, 2.85, 1.47, 1.59, 1.86, 5.68, 1.04, 3.06, 1.35, 1.58, 2.09, 2.56, 35.02, 1.03
QUOTE TERRENO	464.40, 464.40, 464.42, 464.42, 464.42, 464.42, 465.25, 465.13, 465.26, 464.67, 464.70, 464.73, 464.77, 464.82, 465.53, 465.54
PROGRESSIVE PROGETTO	-11.40, -11.40, -11.00, -11.00, -9.90, -8.77, -8.35, -2.00, 4.35, 4.77, 10.85, 12.76, 14.80, 17.02, 19.68, 20.68, 20.74
PARZIALI PROGETTO	0.40, 1.10, 1.13, 0.42, 6.35, 6.35, 0.42, 6.08, 1.91, 2.04, 2.22, 2.66, 1.00, 0.06
QUOTE PROGETTO	469.99, 464.71, 469.89, 469.99, 469.89, 470.65, 470.57, 470.76, 470.57, 470.65, 466.59, 466.65, 465.29, 465.29, 465.32, 465.32, 465.36

SEZIONE A110
PROGRESSIVA 7000.00

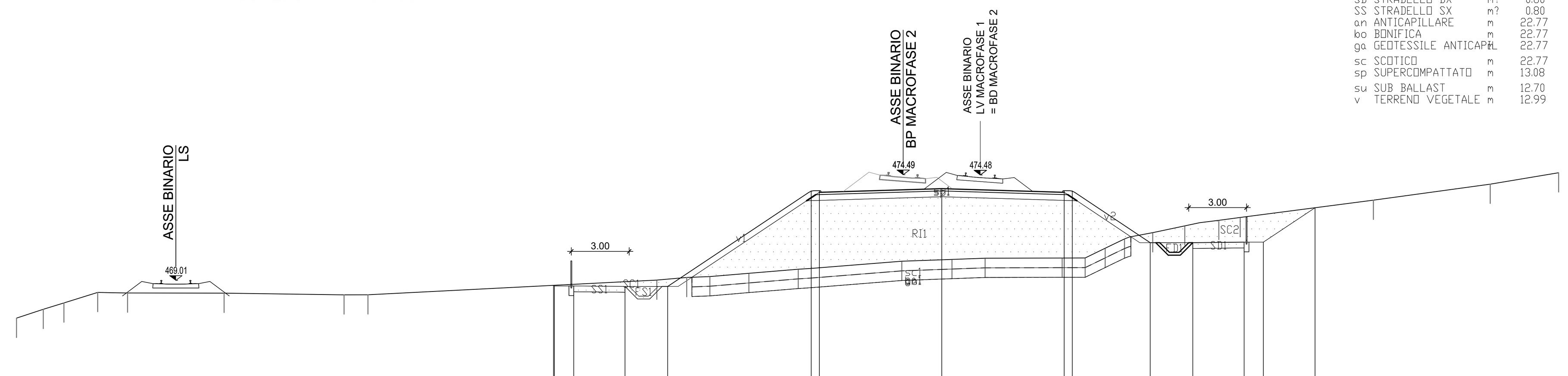

Voce		Quantità
FD SCAVO FOSSO DX	m?	0.83
FS SCAVO FOSSO SX	m?	0.82
RI RILEVATO	m?	60.22
SC SCAVO	m?	9.43
SD STRADELLO DX	m?	0.80
SS STRADELLO SX	m?	0.80
an ANTICAPILLARE	m	22.77
bo BONIFICA	m	22.77
ga GEOTESSILE ANTICAP.	m	22.77
sc SCOTICO	m	22.77
sp SUPERCOMPATTATO	m	13.08
su SUB BALLAST	m	12.70
v TERRENO VEGETALE	m	12.99

PROGRESSIVE TERRENO	-50.00, -48.61, -47.54, -45.79, -44.24, -39.23, -33.01, -31.77, -16.78, -15.23, -14.03, -12.01, -9.45, -4.07, -1.47, 0.25, 4.24, 5.44, 6.48, 7.48, 8.94, 10.61, 12.37, 13.48, 20.39, 26.45, 30.00
PARZIALI TERRENO	1.39, 1.07, 1.75, 1.55, 5.01, 6.22, 1.24, 14.99, 1.55, 1.20, 2.02, 2.56, 5.38, 2.60, 1.72, 3.99, 1.20, 1.04, 1.00, 1.46, 1.67, 1.76, 1.11, 6.91, 6.06, 3.55
QUOTE TERRENO	467.05, 467.51, 467.84, 468.38, 468.36, 468.34, 468.26, 468.26, 469.03, 469.16, 469.20, 469.38, 469.59, 470.00, 470.10, 470.16, 470.17, 470.17, 470.67, 471.16, 471.48, 471.83, 472.12, 472.27, 473.17, 474.00, 474.59
PROGRESSIVE PROGETTO	-22.14, -22.09, -21.09, -18.43, -16.22, -8.77, -8.35, -2.00, 4.35, 4.77, 8.81, 11.02, 13.69, 14.69, 17.36
PARZIALI PROGETTO	0.05, 1.00, 2.66, 2.21, 7.45, 0.42, 6.35, 6.35, 0.42, 4.04, 2.21, 2.67, 1.00, 2.67
QUOTE PROGETTO	468.75, 468.72, 468.72, 468.69, 468.69, 473.66, 473.58, 473.77, 473.58, 473.66, 470.96, 470.96, 470.99, 470.99, 472.78

SEZIONE A107
PROGRESSIVA 6850.00

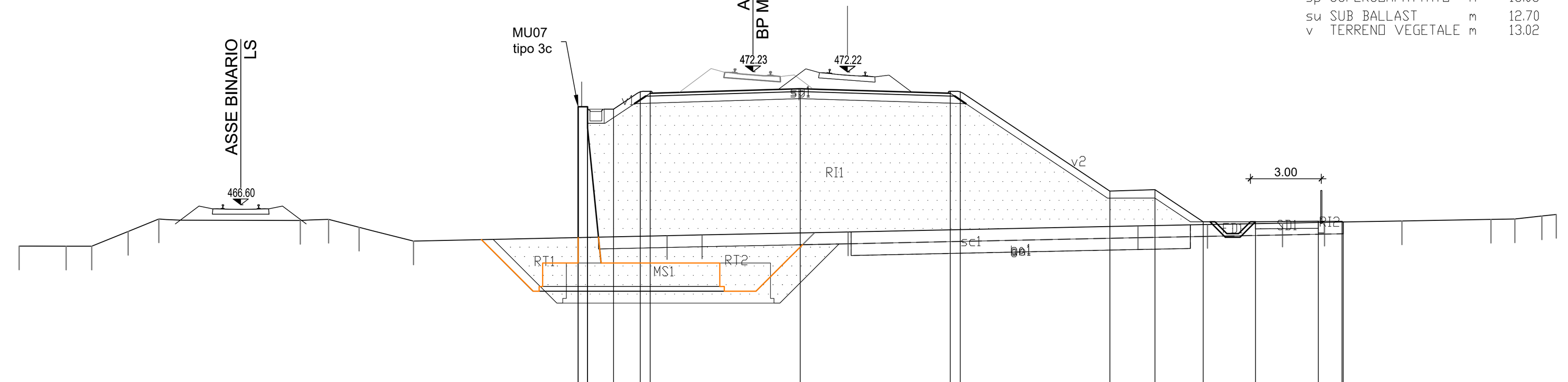

Voce		Quantità
FD SCAVO FOSSO DX	m?	0.84
MS SCAVO MURO SX	m?	29.96
RI RILEVATO	m?	110.53
RT RINTERRO	m?	14.23
SD STRADELLO DX	m?	0.80
an ANTICAPILLARE	m	14.36
bo BONIFICA	m	14.36
ga GEOTESSILE ANTICAP.	m	14.36
sc SCOTICO	m	31.52
sp SUPERCOMPATTATO	m	13.08
su SUB BALLAST	m	12.70
v TERRENO VEGETALE	m	13.02

PROGRESSIVE TERRENO	-35.06, -33.07, -31.98, -30.45, -29.15, -23.16, -21.96, -20.67, -18.37, -7.64, -6.15, 0.03, 12.30, 15.24, 18.41, 20.19, 23.47, 27.24, 28.25, 29.39, 30.00
PARZIALI TERRENO	1.99, 1.09, 1.53, 1.30, 5.99, 1.20, 1.29, 2.30, 10.73, 1.49, 6.18, 12.27, 2.94, 3.17, 1.78, 3.28, 3.77, 1.01, 1.14, 0.61
QUOTE TERRENO	464.85, 464.85, 464.84, 465.47, 466.00, 465.93, 465.98, 465.64, 465.06, 465.29, 465.32, 465.45, 465.70, 465.76, 465.82, 465.86, 465.91, 465.98, 466.00, 466.12, 466.19
PROGRESSIVE PROGETTO	-11.40, -11.40, -11.00, -11.00, -9.90, -8.77, -8.35, -2.00, 4.35, 4.77, 11.10, 13.01, 15.05, 17.27, 19.93, 20.93, 20.98
PARZIALI PROGETTO	0.40, 1.10, 1.13, 0.42, 6.35, 6.35, 0.42, 6.33, 1.91, 2.04, 2.22, 2.66, 1.00, 0.05
QUOTE PROGETTO	470.75, 465.21, 470.65, 470.75, 470.65, 471.40, 471.32, 471.51, 471.32, 471.40, 467.18, 467.24, 465.88, 465.88, 465.90, 465.90, 465.87

SEZIONE A111
PROGRESSIVA 7050.00

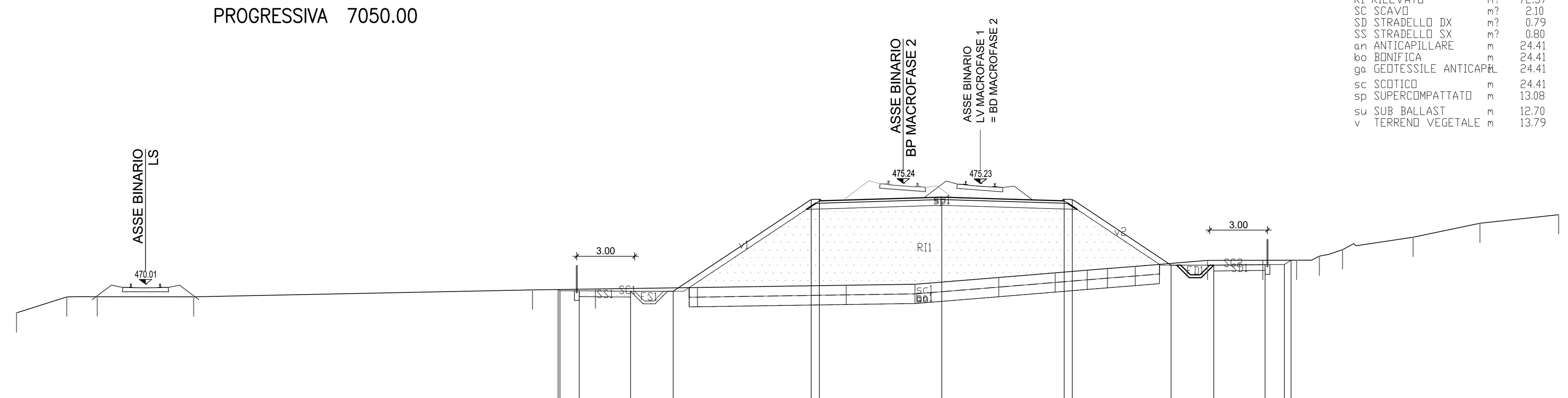

Voce		Quantità
FD SCAVO FOSSO DX	m?	0.83
FS SCAVO FOSSO SX	m?	0.83
RI RILEVATO	m?	72.37
SC SCAVO	m?	2.10
SD STRADELLO DX	m?	0.79
SS STRADELLO SX	m?	0.80
an ANTICAPILLARE	m	24.41
bo BONIFICA	m	24.41
ga GEOTESSILE ANTICAP.	m	24.41
sc SCOTICO	m	24.41
sp SUPERCOMPATTATO	m	13.08
su SUB BALLAST	m	12.70
v TERRENO VEGETALE	m	13.79

PROGRESSIVE TERRENO	-50.00, -47.39, -45.81, -40.81, -23.23, -19.96, -14.67, -6.96, -3.39, 0.95, 3.89, 5.55, 6.60, 8.04, 11.79, 14.65, 16.41, 17.59, 18.79, 22.45, 25.92, 30.00
PARZIALI TERRENO	2.61, 1.58, 5.00, 17.58, 3.27, 5.29, 7.71, 3.57, 4.34, 2.94, 1.66, 1.05, 1.44, 3.75, 2.86, 1.76, 1.18, 1.20, 3.66, 3.47, 4.08
QUOTE TERRENO	468.52, 469.34, 469.35, 469.35, 469.71, 469.75, 469.83, 469.95, 470.00, 470.35, 470.59, 470.73, 470.82, 470.93, 471.24, 471.25, 471.25, 471.46, 471.80, 472.44, 473.17, 473.61
PROGRESSIVE PROGETTO	-21.90, -21.81, -20.81, -18.15, -15.93, -8.77, -8.35, -2.00, 4.35, 4.77, 9.90, 12.11, 14.77, 15.77, 16.12
PARZIALI PROGETTO	0.09, 1.00, 2.66, 2.22, 7.16, 0.42, 6.35, 6.35, 0.42, 5.13, 2.21, 2.66, 1.00, 0.35
QUOTE PROGETTO	469.73, 469.66, 469.66, 469.63, 469.63, 474.41, 474.33, 474.52, 474.33, 474.41, 470.99, 470.99, 471.02, 471.02, 471.25

SEZIONE A108
PROGRESSIVA 6900.00

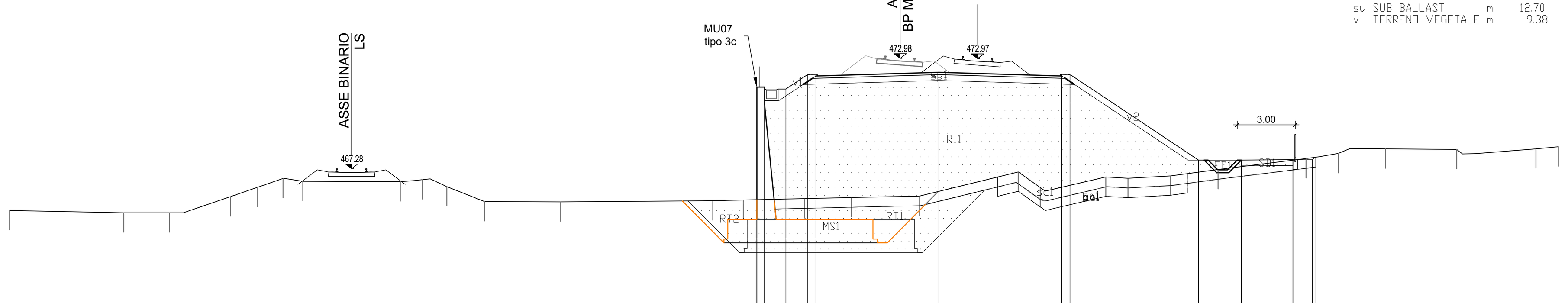

Voce		Quantità
FD SCAVO FOSSO DX	m?	0.82
MS SCAVO MURO SX	m?	30.27
RI RILEVATO	m?	105.44
RT RINTERRO	m?	14.56
SD STRADELLO DX	m?	0.80
an ANTICAPILLARE	m	9.83
bo BONIFICA	m	9.83
ga GEOTESSILE ANTICAP.	m	9.83
sc SCOTICO	m	27.98
sp SUPERCOMPATTATO	m	13.08
su SUB BALLAST	m	12.70
v TERRENO VEGETALE	m	9.38

PROGRESSIVE TERRENO	-50.00, -44.10, -41.74, -38.58, -37.19, -35.87, -34.85, -29.81, -28.67, -27.42, -25.47, -21.54, -13.68, -12.10, -8.93, -6.52, -3.00, 2.10, 3.24, 6.62, 7.77, 9.97, 12.42, 16.97, 18.63, 21.07, 24.74, 28.84, 30.00
PARZIALI TERRENO	5.90, 2.36, 3.16, 1.39, 1.32, 1.02, 5.04, 1.14, 1.25, 1.95, 3.93, 7.86, 1.58, 3.17, 2.41, 3.52, 5.10, 1.14, 3.38, 1.15, 2.20, 2.45, 4.55, 1.66, 2.44, 3.67, 4.10, 1.16
QUOTE TERRENO	465.12, 465.01, 465.01, 465.84, 466.32, 466.78, 466.63, 466.61, 466.71, 466.35, 465.58, 465.57, 465.63, 465.66, 465.73, 465.79, 465.87, 467.11, 466.31, 466.85, 466.79, 466.91, 467.24, 467.80, 468.07, 468.31, 468.28, 468.31, 468.41
PROGRESSIVE PROGETTO	-11.40, -11.40, -11.00, -11.00, -9.90, -8.77, -8.35, -2.00, 4.35, 4.77, 11.41, 13.62, 16.29, 17.29, 17.47
PARZIALI PROGETTO	0.40, 1.10, 1.13, 0.42, 6.35, 6.35, 0.42, 6.64, 2.21, 2.67, 1.00, 0.18
QUOTE PROGETTO	471.50, 465.68, 471.40, 471.50, 471.40, 472.15, 472.07, 472.26, 472.07, 472.15, 467.72, 467.72, 467.75, 467.75, 467.88

SEZIONE A112
PROGRESSIVA 7100.00

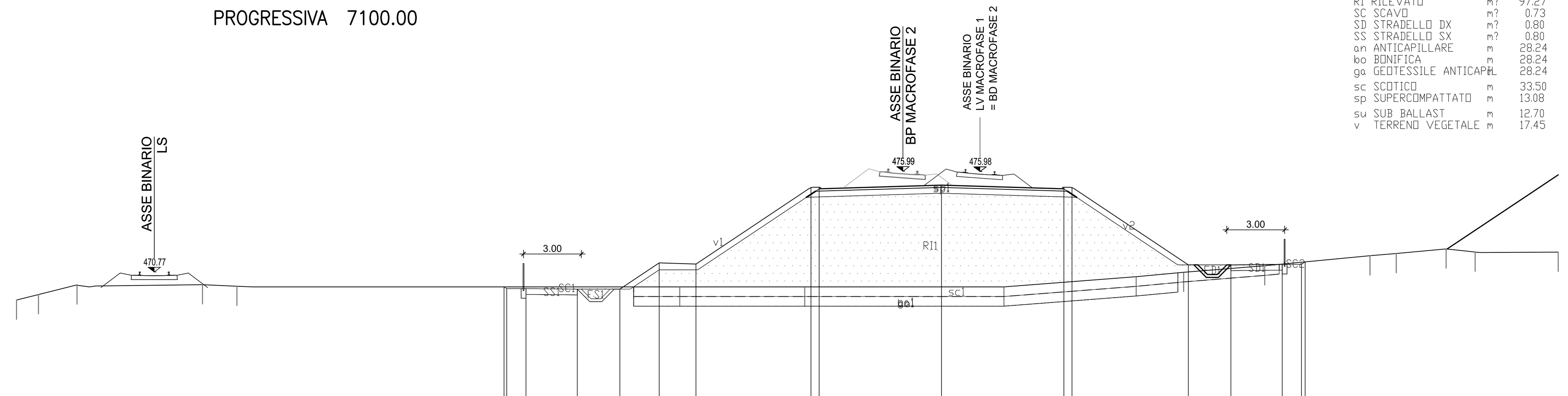

Voce		Quantità
FD SCAVO FOSSO DX	m?	0.83
FS SCAVO FOSSO SX	m?	0.83
RI RILEVATO	m?	97.27
SC SCAVO	m?	0.73
SD STRADELLO DX	m?	0.80
SS STRADELLO SX	m?	0.80
an ANTICAPILLARE	m	28.24
bo BONIFICA	m	28.24
ga GEOTESSILE ANTICAP.	m	28.24
sc SCOTICO	m	33.50
sp SUPERCOMPATTATO	m	13.08
su SUB BALLAST	m	12.70
v TERRENO VEGETALE	m	17.45

PROGRESSIVE TERRENO	-50.00, -48.86, -46.86, -40.35, -38.56, -15.58, -9.10, 1.24, 8.10, 10.57, 14.78, 20.24, 21.60, 24.18, 25.69, 30.00
PARZIALI TERRENO	1.14, 2.00, 6.51, 1.79, 22.98, 6.48, 10.34, 6.86, 2.47, 4.21, 5.46, 1.36, 2.58, 1.51, 4.31
QUOTE TERRENO	469.32, 469.60, 470.10, 470.11, 470.03, 470.00, 470.00, 470.00, 470.53, 470.76, 471.09, 471.61, 471.73, 471.97, 471.81, 471.80
PROGRESSIVE PROGETTO	-24.70, -24.56, -23.56, -20.90, -18.69, -16.65, -14.74, -8.77, -8.35, -2.00, 4.35, 4.77, 10.80, 13.02, 15.68, 16.68, 16.87
PARZIALI PROGETTO	0.14, 1.00, 2.66, 2.21, 2.04, 1.91, 5.97, 0.42, 6.35, 6.35, 0.42, 6.03, 2.22, 2.66, 1.00, 0.19
QUOTE PROGETTO	470.00, 469.91, 469.91, 469.88, 469.88, 471.24, 471.18, 475.16, 475.08, 475.27, 475.08, 475.16, 471.14, 471.14, 471.17, 471.17, 471.29

COMMITTENTE:

RFI RETE FERROVIARIA ITALIANA
GRUPPO FERROVIE DELLO STATO ITALIANE

PROGETTAZIONE:

ITALFERR
GRUPPO FERROVIE DELLO STATO ITALIANE

DIRETTRICE FERROVIARIA MESSINA - CATANIA - PALERMO

NUOVO COLLEGAMENTO PALERMO - CATANIA

U.O. INFRASTRUTTURE NORD

PROGETTO DEFINITIVO

TRATTA LERCARA DIR. - CALTANISSETTA XIRBI (LOTTO 3)

TRACCIATI
Infrastruttura Ferroviaria
Sezioni trasversali - Tav. 17 di 50

SCALA: 1:200

COMMESSA	LOTTO	FASE	ENTE	TIPO DOC.	OPERA/DISCIPLINA	PROGR.	REV.
RS3T	30	D	26	W9	IF0001	017	D

Rev.	Descrizione	Redatto	Data	Verificato	Data	Approvato	Data	Autorizzato Data
A	Emissione Esecutiva	ATI Sintagma Rocksoil - Edin	Dic-2019	L.Stoppini	Dic-2019	A.Barreca	Dic-2019	F.Sacchi Apr-2020
B	Emissione Esecutiva	ATI Sintagma Rocksoil - Edin	Gen-2020	L.Stoppini	Gen-2020	A.Barreca	Gen-2020	
C	Emissione Esecutiva	ATI Sintagma Rocksoil - Edin	Feb-2020	L.Stoppini	Feb-2020	A.Barreca	Feb-2020	
D	Emissione Esecutiva	ATI Sintagma Rocksoil - Edin	Apr-2020	L.Stoppini	Apr-2020	A.Barreca	Apr-2020	

File: RS3T.3.0.D.26.W9.IF.00.0.1.017.D — n. Elab.: 26_082