SEZIONE A129
PROGRESSIVA 7950.00

FD SCAVO FOSSO DX	m?	0.82
FS SCAVO FOSSO SX	m?	0.82
RI RILEVATO	m?	174.95
SC SCAVO	m?	0.36
SD STRADELLO DX	m?	0.80
SS STRADELLO SX	m?	0.79
an ANTICAPILLARE	m	43.82
bo BONIFICA	m	43.82
ga GEOTESSILE ANTICAP.	m	43.82
sc SCOTICO	m	49.21
sp SUPERCOMPATTATO	m	26.93
su SUB BALLAST	m	26.53
v TERRENO VEGETALE	m	19.19

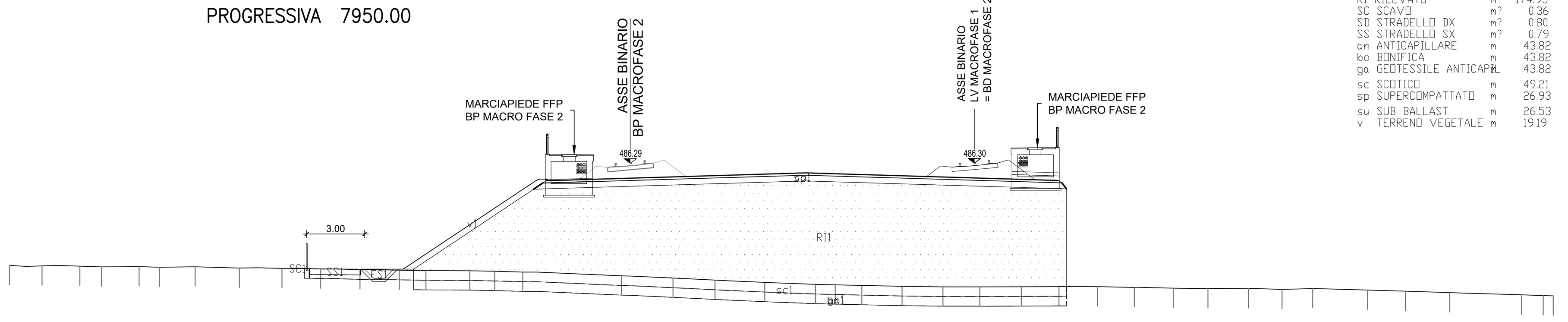

473.00

PROGRESSIVE TERRENO	-50.00 -48.31 -46.35 -45.23 -43.28 -42.23 -40.38 -38.08 -35.88 -33.87 -31.84 -29.80 -28.42 -26.15 -24.85 -23.40 -18.28 -15.61 -13.44 -10.86 -8.23 -7.21 -5.83 -3.74 -1.63 0.29 2.44 4.38 6.38 8.29 10.31 12.11 14.20 15.94 17.53 20.38 22.34 24.63 28.36 29.48 30.00
PARZIALI TERRENO	1.69 1.96 1.12 1.95 1.05 1.85 2.30 2.20 2.01 2.03 2.04 1.38 2.27 1.30 1.45 5.12 2.67 2.17 2.58 2.63 1.02 1.38 2.09 2.11 1.92 2.15 1.94 2.00 1.91 2.02 1.80 2.09 1.74 1.59 2.85 1.96 2.29 3.73 1.12 0.52
QUOTE TERRENO	481.01 480.98 480.97 480.93 480.94 480.91 480.93 480.87 480.85 480.82 480.78 480.76 480.74 480.73 480.70 480.66 480.46 480.35 480.24 480.13 480.03 480.00 479.97 479.92 479.89 479.89 479.90 479.91 479.90 479.86 479.82 479.80 479.80 479.76 479.80 479.73 479.67 479.60 479.48 479.44 479.43
PROGRESSIVE PROGETTO	-35.49 -35.47 -34.47 -31.81 -29.60 -22.60 -22.18 -8.74 4.35 4.77 11.51 13.42 15.46 17.67 20.33 21.33 21.37
PARZIALI PROGETTO	0.02 1.00 2.66 2.21 7.00 0.42 13.44 13.09 0.42 6.74 1.91 2.04 2.21 2.66 1.00 0.04
QUOTE PROGETTO	480.85 480.84 480.84 480.81 480.81 485.47 485.39 485.80 485.41 485.48 480.99 481.05 479.69 479.69 479.72 479.72 479.70

SEZIONE A133
PROGRESSIVA 15950.00

an ANTICAPILLARE	m	5.45
bo BONIFICA	m	5.45
ga GEOTESSILE ANTICAP.	m	5.45
sp SUPERCOMPATTATO	m	28.04
su SUB BALLAST	m	26.34
v TERRENO VEGETALE	m	4.63

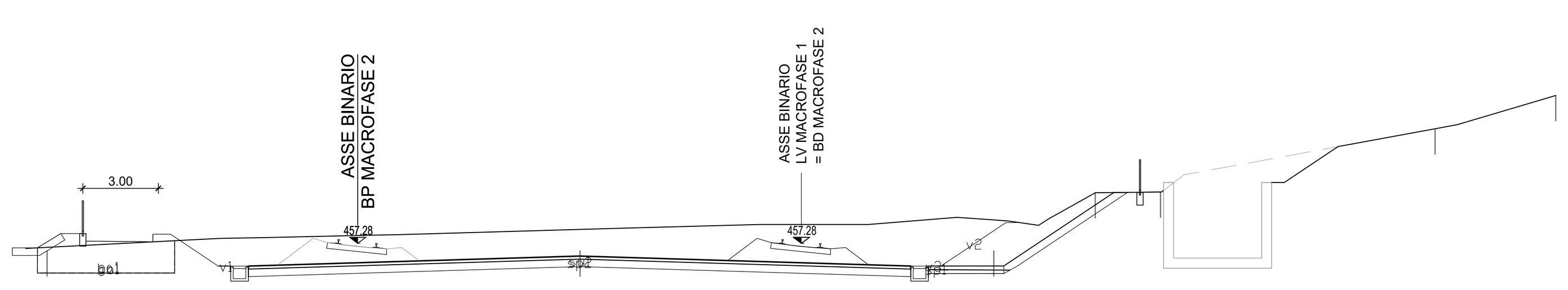

450

PROGRESSIVE TERRENO	-30.00 -8.80 7.65 11.69 14.28 25.21 30.00
PARZIALI TERRENO	21.20 16.45 4.04 2.59 10.93 4.79
QUOTE TERRENO	456.98 456.98 456.98 459.29 459.32 461.83 463.15
PROGRESSIVE PROGETTO	-30.38 -29.45 -28.45 -25.79 -25.09 -23.19 -21.99 -8.82 4.35 5.55 8.14 8.68
PARZIALI PROGETTO	0.93 1.00 2.66 0.70 1.90 1.20 13.17 13.17 1.20 2.59 0.54
QUOTE PROGETTO	457.11 457.67 457.67 457.65 457.65 456.38 456.38 456.78 456.38 456.38 458.11 458.11

SEZIONE A130
PROGRESSIVA 8000.00

sc SCOTICO	m	41.06
sp SUPERCOMPATTATO	m	23.32
su SUB BALLAST	m	23.29

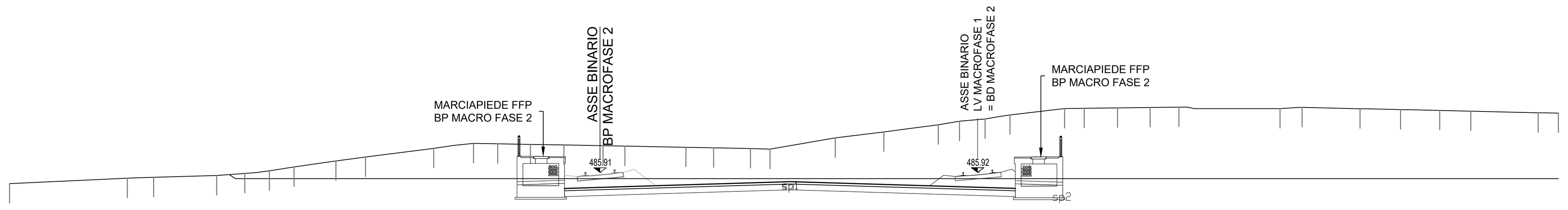

480.00

PROGRESSIVE TERRENO	-50.00 -43.91 -42.56 -39.30 -37.85 -36.58 -35.31 -33.14 -31.61 -28.09 -26.03 -24.78 -23.09 -21.34 -19.34 -18.21 -15.06 -13.63 -11.73 -10.72 -7.35 -4.84 -2.03 -0.93 0.39 1.67 4.49 5.51 7.23 8.91 10.40 15.62 16.76 19.76 21.85 23.87 25.47 28.95 30.00
PARZIALI TERRENO	6.09 1.35 3.26 1.45 1.27 1.27 2.17 1.53 3.52 2.06 1.25 1.69 1.75 2.00 1.13 3.15 1.43 1.90 1.01 3.37 2.51 2.81 1.10 1.32 1.28 2.82 1.02 1.72 1.68 1.49 5.22 1.14 3.00 2.09 2.02 1.60 3.48 1.05
QUOTE TERRENO	485.34 485.62 485.66 485.76 485.86 486.00 486.20 486.51 486.71 487.15 487.41 487.39 487.36 487.33 487.29 487.27 487.21 487.18 487.14 487.11 487.70 488.00 488.37 488.55 488.67 488.88 489.21 489.22 489.24 489.26 489.28 489.20 489.27 489.20 489.15 489.11 489.07 488.99 488.97
PROGRESSIVE PROGETTO	-23.79 -23.79 -23.79 -21.34 -9.66 1.95
PARZIALI PROGETTO	11.68 11.61
QUOTE PROGETTO	485.02 485.61 485.61 485.09 485.44 485.09

SEZIONE A134
PROGRESSIVA 16000.00

RI RILEVATO	m?	5.10
SC SCAVO	m?	2.26
SD STRADELLO DX	m?	0.81
an ANTICAPILLARE	m	6.14
bo BONIFICA	m	6.14
ga GEOTESSILE ANTICAP.	m	6.14
sc SCOTICO	m	29.76
sp SUPERCOMPATTATO	m	23.72
su SUB BALLAST	m	23.70

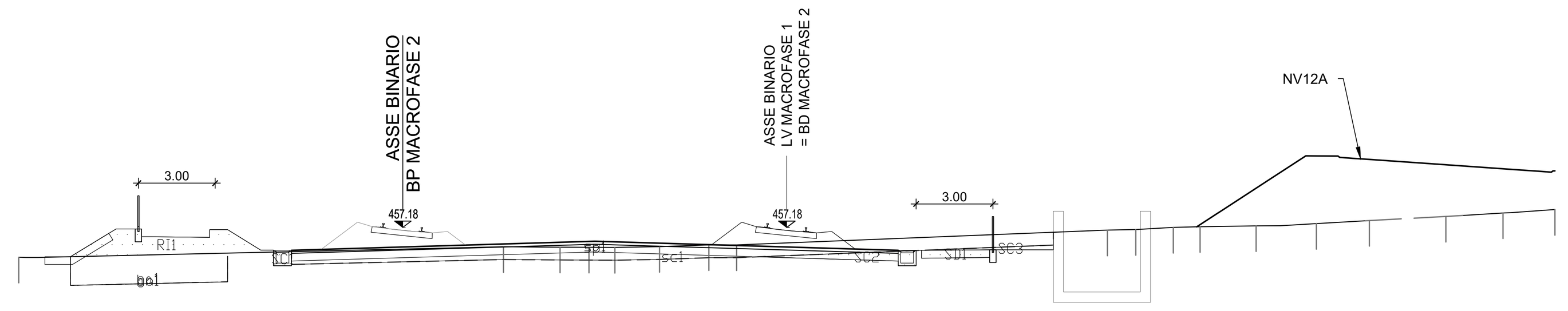

451

PROGRESSIVE TERRENO	-30.00 -11.07 -8.86 -7.73 -6.71 -4.97 -3.04 -1.96 12.52 13.63 15.09 16.14 18.33 20.68 22.75 25.74 27.97 30.00
PARZIALI TERRENO	18.93 2.21 1.13 1.02 1.74 1.93 1.08 14.48 1.11 1.46 1.05 2.19 2.35 2.07 2.99 2.23 2.03
QUOTE TERRENO	456.01 456.42 456.40 456.40 456.39 456.42 456.49 456.49 457.07 457.09 457.17 457.20 457.24 457.33 457.44 457.60 457.74 457.87
PROGRESSIVE PROGETTO	-27.98 -26.20 -25.20 -22.54 -21.84 -20.55 -20.05 -20.05 -19.35 -19.35 -7.50 4.35 5.05 7.92 8.17 10.41
PARZIALI PROGETTO	1.78 1.00 2.66 0.70 1.29 0.50 0.70 11.85 11.85 0.70 2.87 0.25 2.24
QUOTE PROGETTO	456.03 457.11 457.11 457.09 457.09 456.29 456.29 455.68 456.28 455.68 456.64 456.28 456.28 456.30 456.30 456.30

SEZIONE A131
PROGRESSIVA 15850.00

SC SCAVO	m?	0.41

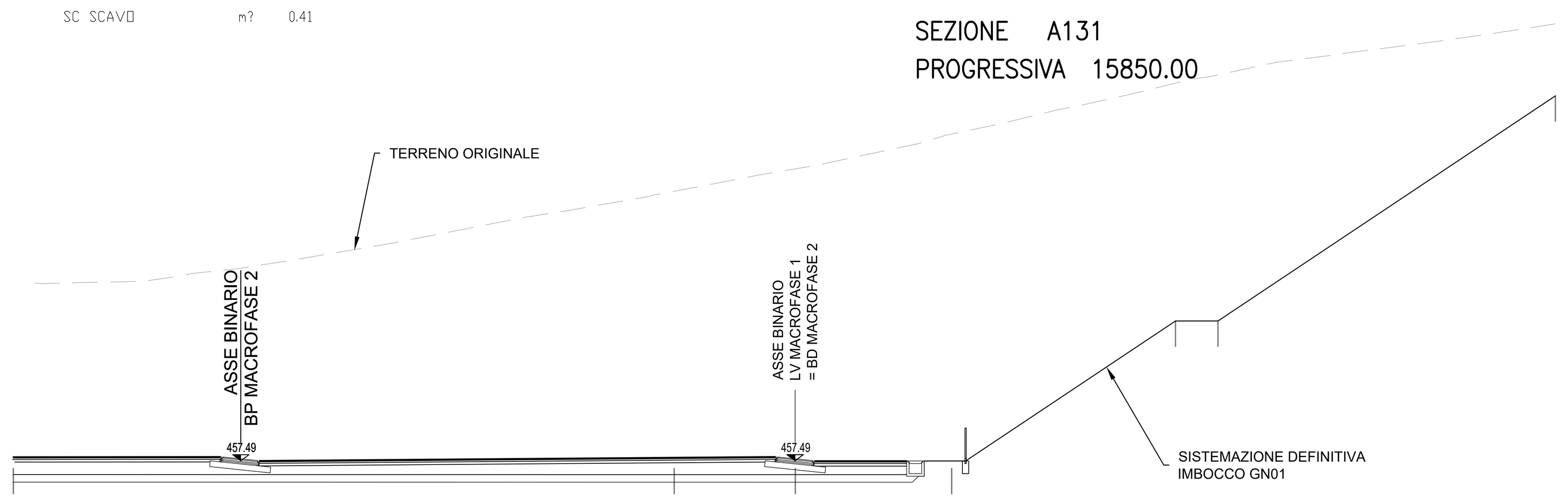

452.00

PROGRESSIVE TERRENO	-30.85 -4.77 0.01 6.18 15.01 16.68 30.00
PARZIALI TERRENO	26.08 4.78 6.17 8.83 1.67 13.32
QUOTE TERRENO	457.19 457.19 457.19 457.19 463.00 463.00 471.88
PROGRESSIVE PROGETTO	-21.87 0.00 4.40 5.10
PARZIALI PROGETTO	21.87 4.40 0.70
QUOTE PROGETTO	457.49 457.49 457.48 457.48

SEZIONE A135
PROGRESSIVA 16050.00

RI RILEVATO	m?	27.55
SS STRADELLO SX	m?	0.81
an ANTICAPILLARE	m	32.40
bo BONIFICA	m	32.40
ga GEOTESSILE ANTICAP.	m	32.40
sc SCOTICO	m	38.44
sp SUPERCOMPATTATO	m	21.73
su SUB BALLAST	m	21.17
v TERRENO VEGETALE	m	1.59

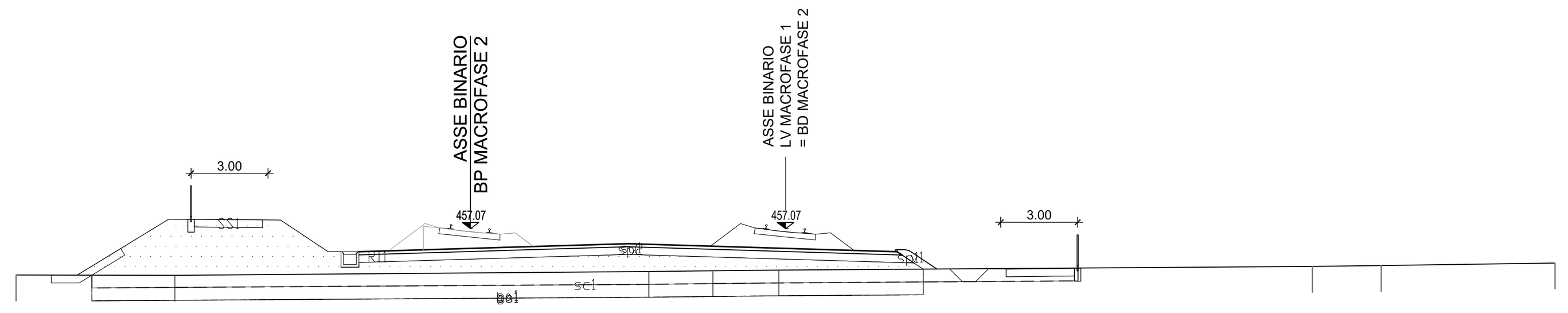

448

PROGRESSIVE TERRENO	-30.00 -23.81 -5.33 -2.83 -0.26 20.54 23.22 30.00
PARZIALI TERRENO	6.19 18.48 2.50 2.57 20.80 2.68 6.78
QUOTE TERRENO	455.27 455.26 455.41 455.44 455.46 455.60 455.64 455.74
PROGRESSIVE PROGETTO	-27.63 -24.05 -23.05 -20.39 -19.69 -17.83 -17.33 -16.63 -6.14 4.35 4.77 5.90 6.40 7.90 11.39
PARZIALI PROGETTO	3.58 1.00 2.66 0.70 1.86 0.50 0.70 10.49 10.49 0.42 1.13 0.50 1.50 3.49
QUOTE PROGETTO	455.26 457.44 457.44 457.41 457.41 456.18 456.18 456.18 456.49 456.18 456.26 455.50 455.50 455.50 455.53

SEZIONE A132
PROGRESSIVA 15900.00

SC SCAVO	m?	26.29
sp SUPERCOMPATTATO	m	30.61
su SUB BALLAST	m	28.91

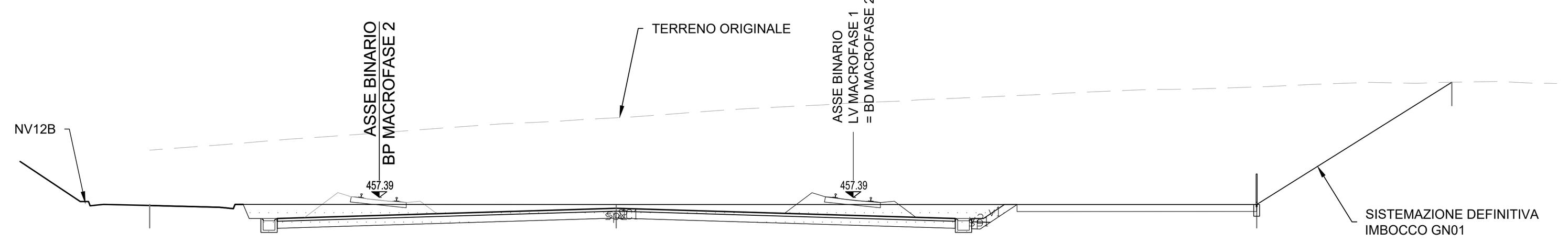

453

PROGRESSIVE TERRENO	-30.00 -10.11 17.20 25.52
PARZIALI TERRENO	19.89 27.31 8.32
QUOTE TERRENO	457.08 457.08 457.08 462.30
PROGRESSIVE PROGETTO	-26.01 -25.76 -24.56 -10.11 4.35 5.55 6.45
PARZIALI PROGETTO	0.25 1.20 14.45 14.46 1.20 0.90
QUOTE PROGETTO	457.09 456.49 456.49 456.92 456.49 456.49 457.08

SEZIONE A136
PROGRESSIVA 16100.00

RI RILEVATO	m?	32.26
an ANTICAPILLARE	m	31.11
bo BONIFICA	m	31.11
ga GEOTESSILE ANTICAP.	m	31.11
sc SCOTICO	m	34.16
sp SUPERCOMPATTATO	m	18.97
su SUB BALLAST	m	18.41
v TERRENO VEGETALE	m	2.23

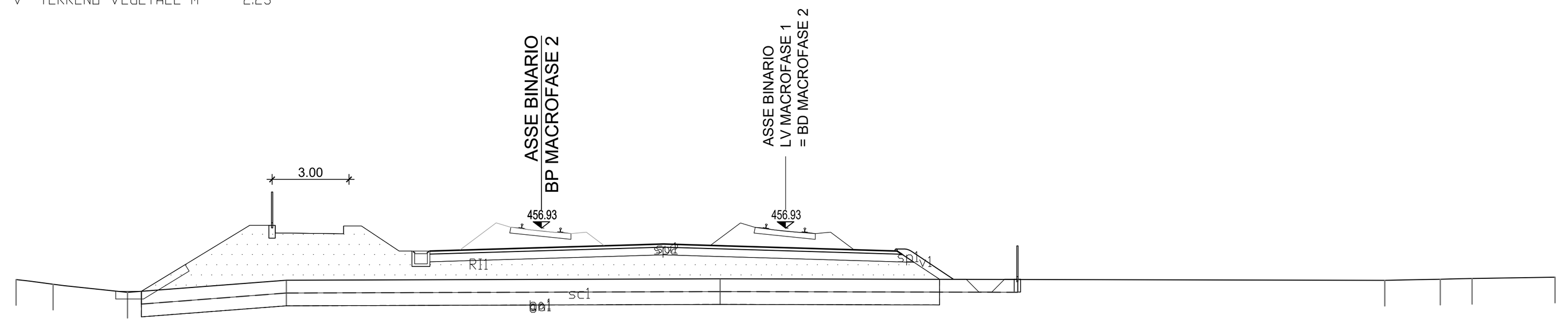

447

PROGRESSIVE TERRENO	-30.00 -28.56 -25.66 -19.46 -2.55 23.36 25.52 26.76 30.00
PARZIALI TERRENO	1.44 2.90 6.20 16.91 25.91 2.16 1.24 3.24
QUOTE TERRENO	454.91 454.73 454.42 454.89 454.94 454.88 454.93 454.96 455.01
PROGRESSIVE PROGETTO	-25.11 -20.89 -19.89 -17.23 -16.53 -15.07 -13.87 -4.76 4.35 4.77 6.54 6.54 6.54 6.54
PARZIALI PROGETTO	4.22 1.00 2.66 0.70 1.46 1.20 9.11 9.11 0.42 1.77 0.50 1.50 0.50
QUOTE PROGETTO	454.46 457.03 457.03 457.00 457.00 456.03 456.03 456.30 456.03 456.11 454.93 454.93 454.93 454.93

COMMITTENTE: RFI RETE FERROVIARIA ITALIANA – GRUPPO FERROVIE DELLO STATO ITALIANE

PROGETTAZIONE: ITALFERR – GRUPPO FERROVIE DELLO STATO ITALIANE

DIRETTRICE FERROVIARIA MESSINA - CATANIA - PALERMO

NUOVO COLLEGAMENTO PALERMO - CATANIA

U.O. INFRASTRUTTURE NORD

PROGETTO DEFINITIVO

TRATTA LERCARA DIR. - CALTANISSETTA XIRBI (LOTTO 3)

TRACCIATI
Infrastruttura Ferroviaria
Sezioni trasversali - Tav. 20 di 50

SCALA: 1:200

COMMESSA	LOTTO	FASE	ENTE	TIPO DOC.	OPERA/DISCIPLINA	PROGR.	REV.
RS3T	30	D	26	W9	IF0001	020	E

Rev.	Descrizione	Redatto	Data	Verificato	Data	Approvato	Data	Autorizzato Data
A	Emissione Esecutiva	ATI Sintagma Rocksoil - Edin	Dic-2019	L.Stoppini	Dic-2019	A.Barreca	Dic-2019	F.Sacchi Mag-2021
B	Emissione Esecutiva	ATI Sintagma Rocksoil - Edin	Gen-2020	L.Stoppini	Gen-2020	A.Barreca	Gen-2020	
C	Emissione Esecutiva	ATI Sintagma Rocksoil - Edin	Feb-2020	L.Stoppini	Feb-2020	A.Barreca	Feb-2020	
D	Emissione Esecutiva	ATI Sintagma Rocksoil - Edin	Apr-2020	L.Stoppini	Apr-2020	A.Barreca	Apr-2020	
E	Emissione Esecutiva	ATI Sintagma Rocksoil - Edin	Mag-2021	L.Stoppini	Mag-2021	A.Barreca	Mag-2021	

File: RS3T.3.0.D.26.W9.IF.00.0.1.020.E | n. Elab.: 26_085