SEZIONE A153
PROGRESSIVA 16950.00

FD	SCAVO FOSSO DX	m?	0.84
MS	SCAVO MURO SX	m?	6.94
RI	RILEVATO	m?	13.93
RT	RINTERRO	m?	3.70
SC	SCAVO	m?	0.02
SD	STRADELLO DX	m?	0.79
an	ANTICAPILLARE	m	22.44
bo	BONIFICA	m	22.44
ga	GEOTESSILE ANTICAPIL		22.44
sc	SCOTICO	m	25.82
sp	SUPERCOMPATTATO	m	25.60
su	SUB BALLAST	m	25.03
v	TERRENO VEGETALE	m	1.91

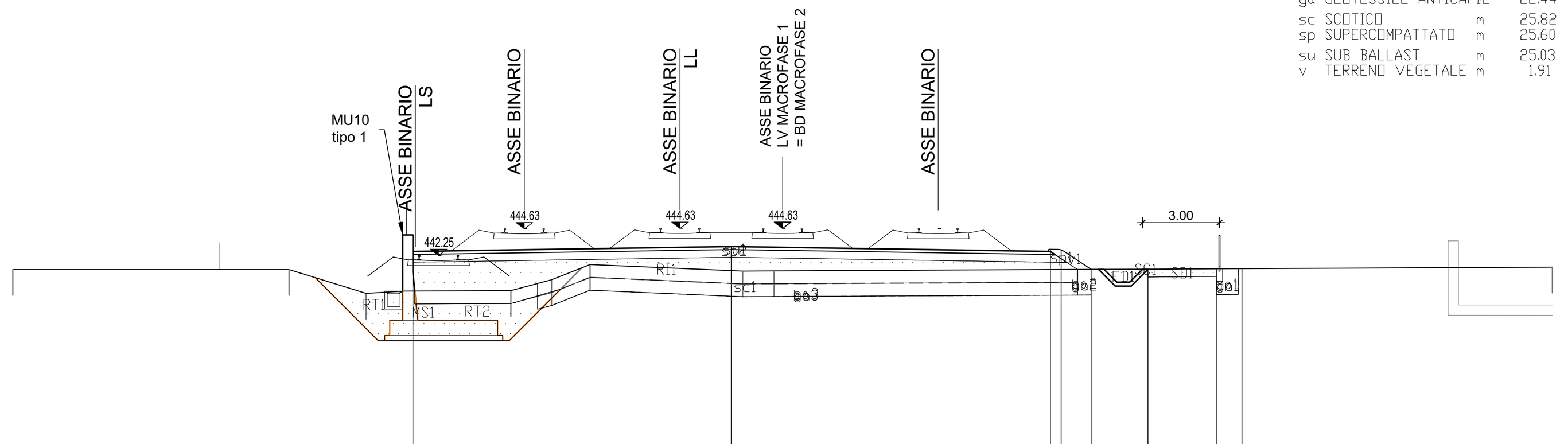

PROGRESSIVE TERRENO	-30.00 -19.23 -16.23 -10.59 -9.00 -7.51 -1.56 -0.33 30.00
PARZIALI TERRENO	10.77 3.00 5.64 1.59 1.49 5.95 1.23 30.33
QUOTE TERRENO	442.89 442.89 441.97 442.07 442.49 443.09 442.83 442.84 442.99
PROGRESSIVE PROGETTO	-14.41 -2.00 10.43 10.86 12.03 14.24 16.90 17.90 17.90
PARZIALI PROGETTO	12.41 12.43 0.43 1.17 2.21 2.66 1.00
QUOTE PROGETTO	443.60 443.79 443.60 443.68 442.90 442.90 442.93 442.93 442.93

SEZIONE A157
PROGRESSIVA 17150.00

FS	SCAVO FOSSO SX	m?	0.84
MD	SCAVO MURO DX	m?	8.09
RI	RILEVATO	m?	81.41
RT	RINTERRO	m?	4.39
SS	STRADELLO SX	m?	0.76
an	ANTICAPILLARE	m	30.10
bo	BONIFICA	m	30.10
ga	GEOTESSILE ANTICAPIL		30.10
sc	SCOTICO	m	36.19
sp	SUPERCOMPATTATO	m	32.49
su	SUB BALLAST	m	16.94
v	TERRENO VEGETALE	m	1.81

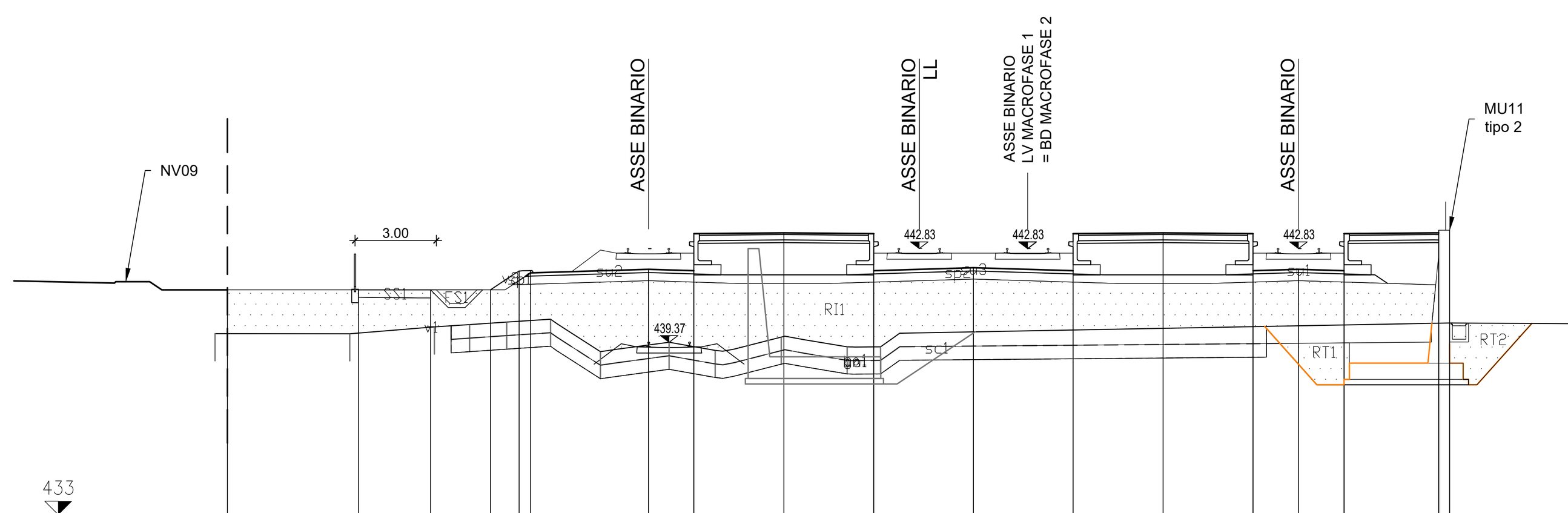

PROGRESSIVE TERRENO	-30.00 -25.03 -21.90 -20.60 -19.23 -17.61 -15.77 -13.24 -11.53 -9.09 -6.66 -5.43 29.56 30.00
PARZIALI TERRENO	4.97 3.13 1.30 1.37 1.62 1.84 2.53 1.71 2.44 2.43 1.23 34.99 0.44
QUOTE TERRENO	439.69 439.68 439.93 440.02 440.11 440.22 439.02 439.37 439.07 439.56 439.20 439.20 440.00 440.00
PROGRESSIVE PROGETTO	-29.54 -24.70 -22.04 -19.83 -18.77 -18.35 -14.00 -12.32 -12.32 -9.00 -5.68 -5.68 -2.00 1.68 1.68 5.00 8.32 8.32 10.00 11.68 11.68 15.18 15.18 15.58 15.58
PARZIALI PROGETTO	4.84 2.66 2.21 1.06 0.42 4.35 1.68 3.32 3.32 3.68 3.68 3.32 3.32 1.68 1.68 3.50 0.40
QUOTE PROGETTO	441.30 441.30 441.30 441.30 442.01 441.93 442.06 442.01 443.38 443.41 443.38 442.01 442.12 442.01 443.38 443.41 443.38 442.01 442.06 442.01 443.38 443.51 443.41 443.51 439.88

SEZIONE A154
PROGRESSIVA 17000.00

FD	SCAVO FOSSO DX	m?	0.82
MS	SCAVO MURO SX	m?	4.93
RI	RILEVATO	m?	23.09
RT	RINTERRO	m?	2.89
SD	STRADELLO DX	m?	0.80
an	ANTICAPILLARE	m	32.59
bo	BONIFICA	m	32.59
ga	GEOTESSILE ANTICAPIL		32.59
sc	SCOTICO	m	33.07
sp	SUPERCOMPATTATO	m	32.72
su	SUB BALLAST	m	32.16
v	TERRENO VEGETALE	m	2.03

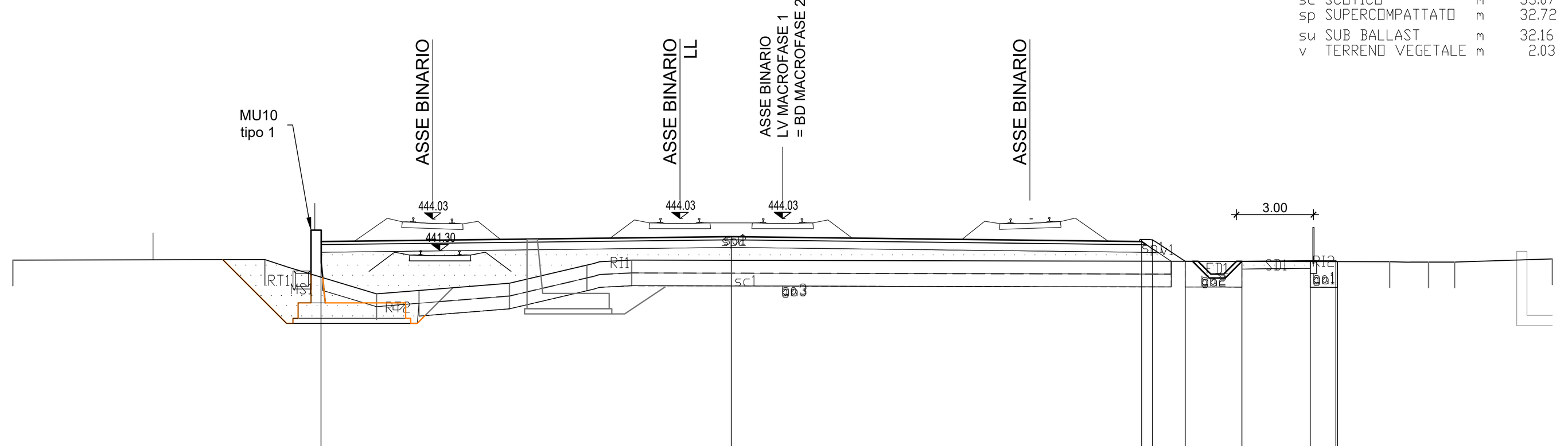

PROGRESSIVE TERRENO	-30.00 -20.18 -15.83 -10.64 -7.62 -5.88 23.66 25.17 26.19 30.00
PARZIALI TERRENO	9.82 4.35 5.19 3.02 1.74 29.54 1.51 1.02 3.81
QUOTE TERRENO	442.08 442.10 440.76 441.18 441.88 442.08 442.01 442.00 442.00 442.13
PROGRESSIVE PROGETTO	-17.99 -2.00 13.99 14.41 15.69 17.90 20.56 21.56 21.62
PARZIALI PROGETTO	15.99 15.99 0.42 1.28 2.21 2.66 1.00 0.06
QUOTE PROGETTO	442.80 442.99 442.80 442.88 442.03 442.03 442.06 442.06 442.02

SEZIONE A158
PROGRESSIVA 17200.00

FS	SCAVO FOSSO SX	m?	0.84
RI	RILEVATO	m?	73.71
SS	STRADELLO SX	m?	0.76
an	ANTICAPILLARE	m	37.27
bo	BONIFICA	m	37.27
ga	GEOTESSILE ANTICAPIL		37.27
sc	SCOTICO	m	37.27
sp	SUPERCOMPATTATO	m	32.49
su	SUB BALLAST	m	16.94
v	TERRENO VEGETALE	m	2.11

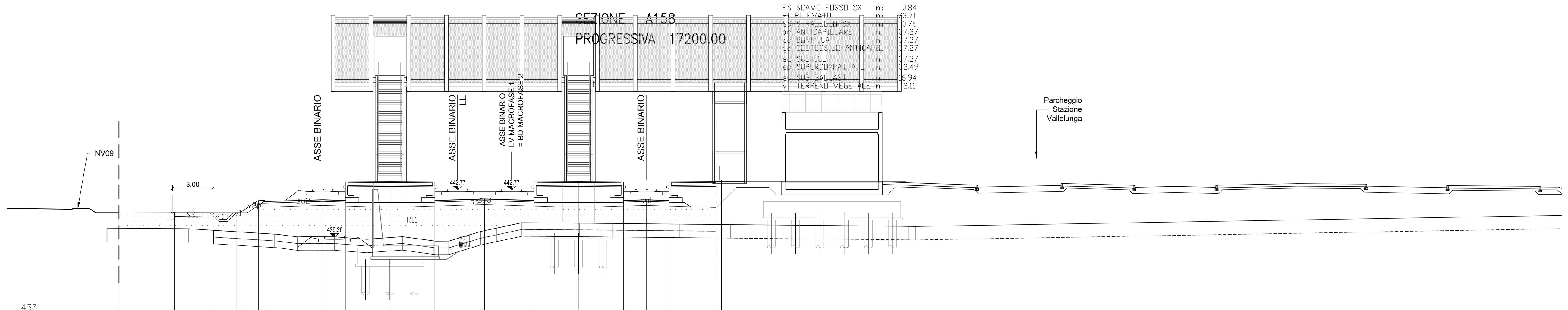

PROGRESSIVE TERRENO	-30.00 -23.94 -17.56 -15.87 -13.13 -10.71 -8.09 -5.74 -4.65 -2.29 -1.08 0.77 5.03 7.54 12.50 16.27 29.44 30.00
PARZIALI TERRENO	6.06 6.38 1.69 2.74 2.42 2.62 2.35 1.09 2.36 1.21 1.85 4.26 2.51 4.96 3.77 13.17 0.56
QUOTE TERRENO	439.90 439.85 439.45 439.25 439.26 439.07 439.26 438.95 438.94 439.64 439.90 440.30 440.27 440.24 440.19 440.16 440.03 440.02
PROGRESSIVE PROGETTO	-29.11 -25.01 -22.35 -20.42 -20.14 -18.77 -18.35 -14.00 -12.32 -12.32 -9.00 -5.68 -5.68 -2.00 1.68 1.68 5.00 8.32 8.32 10.00 11.68 11.68 15.18 15.18 15.58 15.58
PARZIALI PROGETTO	4.10 2.66 1.93 0.28 1.37 0.42 4.35 1.68 3.32 3.32 3.68 3.68 3.32 3.32 1.68 1.68 3.50 0.40
QUOTE PROGETTO	441.03 441.04 441.04 441.04 441.04 441.95 441.87 442.00 443.32 441.95 443.35 443.32 441.95 442.06 441.95 443.32 443.35 443.32 441.95 442.00 441.95 443.32 443.45 443.35 443.35 443.45

SEZIONE A155
PROGRESSIVA 17050.00

FS	SCAVO FOSSO SX	m?	0.82
MD	SCAVO MURO DX	m?	9.43
RI	RILEVATO	m?	29.10
RT	RINTERRO	m?	6.99
SS	STRADELLO SX	m?	0.80
an	ANTICAPILLARE	m	59.31
bo	BONIFICA	m	59.31
ga	GEOTESSILE ANTICAPIL		59.31
sc	SCOTICO	m	79.50
sp	SUPERCOMPATTATO	m	33.45
su	SUB BALLAST	m	32.89
v	TERRENO VEGETALE	m	0.93

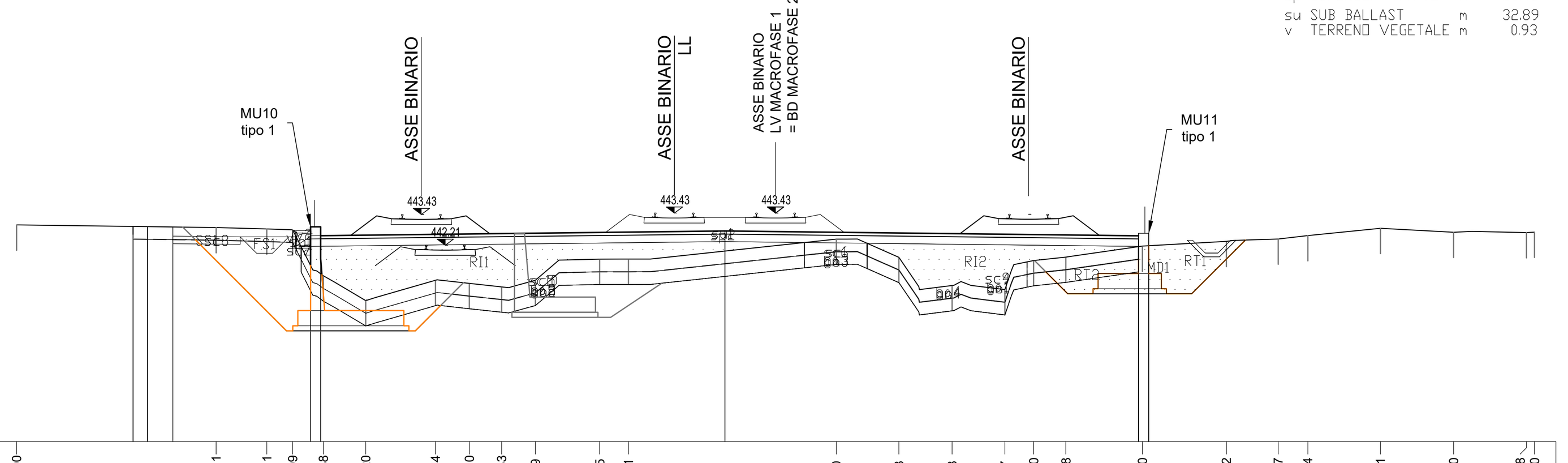

PROGRESSIVE TERRENO	-30.00 -22.11 -20.11 -19.09 -17.88 -16.20 -13.44 -12.10 -10.83 -9.49 -6.95 -5.81 2.40 4.88 6.98 9.07 10.20 11.48 14.50 17.82 19.87 21.04 23.91 26.80 29.68 30.00
PARZIALI TERRENO	7.89 2.00 1.02 1.21 1.68 2.76 1.34 1.27 1.34 2.54 1.14 8.21 2.48 2.10 2.09 1.13 1.28 3.02 3.32 2.05 1.17 2.87 2.89 2.88 0.32
QUOTE TERRENO	442.56 442.45 442.40 442.36 440.55 439.57 440.37 440.25 440.11 440.37 441.21 441.21 441.99 441.28 440.16 440.00 441.15 441.29 441.72 441.91 442.00 442.14 442.42 442.27 442.25 442.27
PROGRESSIVE PROGETTO	-25.40 -24.82 -23.82 -21.16 -18.95 -18.77 -18.35 -2.00 14.35 14.35 14.75 14.75
PARZIALI PROGETTO	0.58 1.00 2.66 2.21 0.18 0.42 16.35 16.35 0.40
QUOTE PROGETTO	442.50 442.11 442.11 442.09 442.09 442.21 442.13 442.32 442.23 442.13 442.23 441.74

SEZIONE A159
PROGRESSIVA 17250.00

FS	SCAVO FOSSO SX	m?	0.82
RI	RILEVATO	m?	72.31
SS	STRADELLO SX	m?	0.76
an	ANTICAPILLARE	m	37.81
bo	BONIFICA	m	37.81
ga	GEOTESSILE ANTICAPIL		37.81
sc	SCOTICO	m	37.81
sp	SUPERCOMPATTATO	m	32.49
su	SUB BALLAST	m	16.94
v	TERRENO VEGETALE	m	2.48

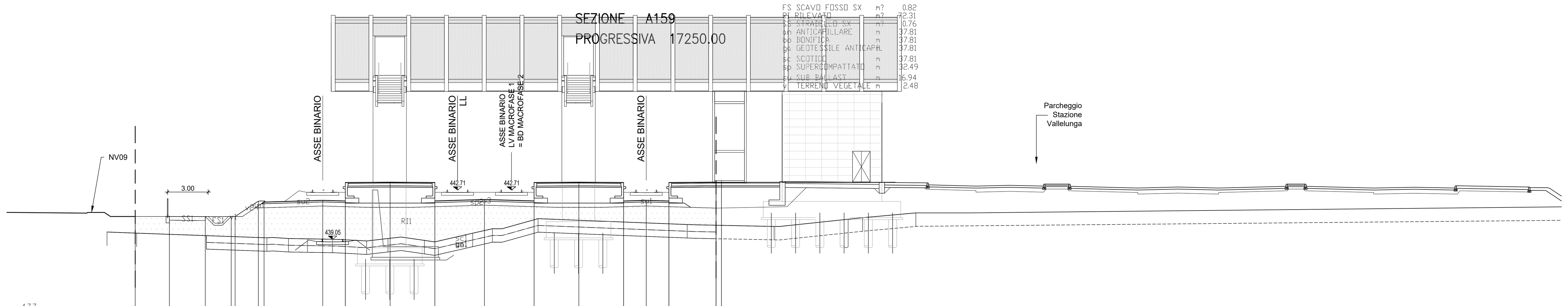

PROGRESSIVE TERRENO	-30.00 -27.81 -18.14 -16.54 -15.13 -13.27 -10.74 -9.16 -6.45 -2.88 -1.41 1.98 13.04 19.49 26.05 30.00
PARZIALI TERRENO	2.19 9.67 1.60 1.41 1.86 2.53 1.58 2.71 3.57 1.47 3.39 11.06 6.45 6.56 3.95
QUOTE TERRENO	439.59 439.51 439.16 439.11 439.08 439.05 438.92 439.11 438.97 439.50 439.83 440.58 440.15 440.00 440.65 441.01
PROGRESSIVE PROGETTO	-27.91 -25.37 -22.71 -20.79 -20.50 -18.77 -18.35 -14.00 -12.32 -12.32 -9.00 -5.68 -5.68 -2.00 1.68 1.68 5.00 8.32 8.32 10.00 11.68 11.68 15.18 15.18 15.58 15.58
PARZIALI PROGETTO	2.54 2.66 1.92 0.29 1.73 0.42 4.35 1.68 3.32 3.32 3.68 3.68 3.32 3.32 1.68 1.68 3.50 0.40
QUOTE PROGETTO	440.74 440.74 440.74 440.74 440.74 441.89 441.81 441.94 441.89 443.26 443.29 443.26 441.89 442.00 441.89 443.26 443.29 443.26 441.89 441.94 441.89 443.26 443.39 443.29 443.29 443.39

SEZIONE A156
PROGRESSIVA 17100.00

MD	SCAVO MURO DX	m?	8.00
MS	SCAVO MURO SX	m?	7.48
RI	RILEVATO	m?	36.45
RT	RINTERRO	m?	5.77
an	ANTICAPILLARE	m	28.13
bo	BONIFICA	m	28.13
ga	GEOTESSILE ANTICAPIL		28.13
sc	SCOTICO	m	33.27
sp	SUPERCOMPATTATO	m	31.74
su	SUB BALLAST	m	16.75

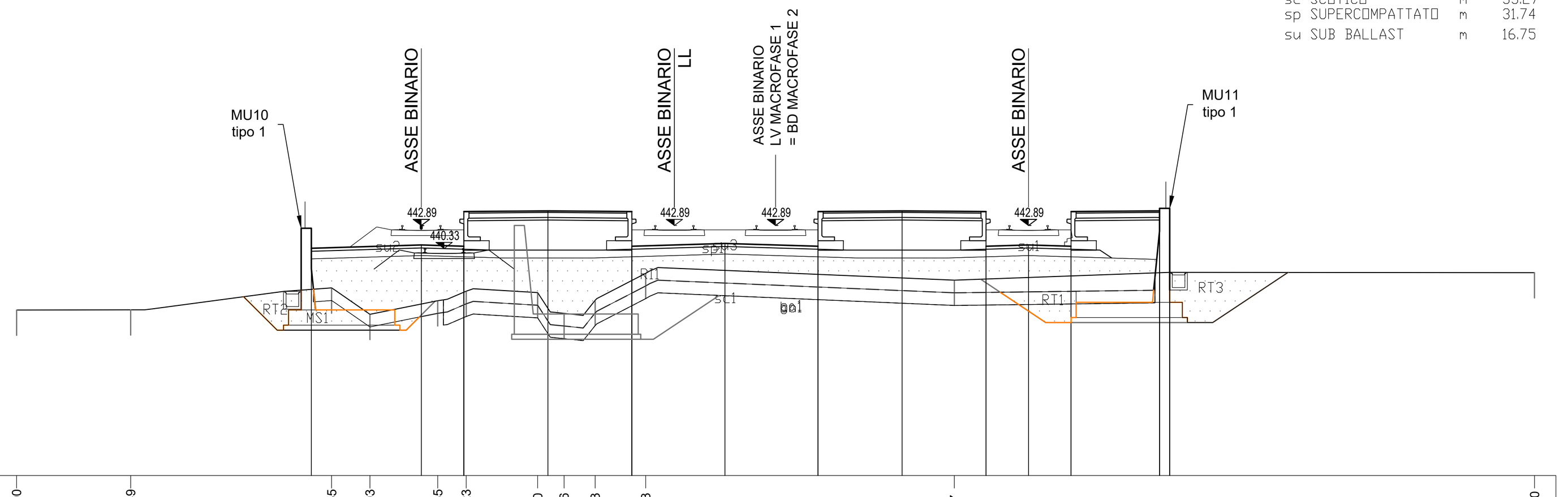

PROGRESSIVE TERRENO	-30.00 -25.49 -17.55 -16.03 -13.35 -12.23 -9.40 -8.36 -7.13 -5.13 7.07 30.00
PARZIALI TERRENO	4.51 7.94 1.52 2.68 1.12 2.83 1.04 1.23 2.00 12.20 22.93
QUOTE TERRENO	439.55 439.56 440.42 439.38 439.92 440.29 440.24 439.42 439.93 441.00 440.73 441.02
PROGRESSIVE PROGETTO	-18.35 -14.00 -12.32 -12.32 -9.00 -5.68 -5.68 -2.00 1.68 1.68 5.00 8.32 8.32 10.00 11.68 11.68 15.18 15.18 15.58 15.58
PARZIALI PROGETTO	4.35 1.68 3.32 3.32 3.68 3.68 3.32 3.32 1.68 1.68 3.50 0.40
QUOTE PROGETTO	441.99 442.12 442.07 443.44 443.47 443.44 442.07 442.18 442.07 443.44 443.47 443.44 442.07 442.12 442.07 443.44 443.57 443.47 443.57 440.84

SEZIONE A160
PROGRESSIVA 17300.00

FS	SCAVO FOSSO SX	m?	0.83
RI	RILEVATO	m?	51.13
SS	STRADELLO SX	m?	0.78
an	ANTICAPILLARE	m	24.64
bo	BONIFICA	m	24.64
ga	GEOTESSILE ANTICAPIL		24.64
sc	SCOTICO	m	38.01
sp	SUPERCOMPATTATO	m	32.49
su	SUB BALLAST	m	16.94
v	TERRENO VEGETALE	m	3.22

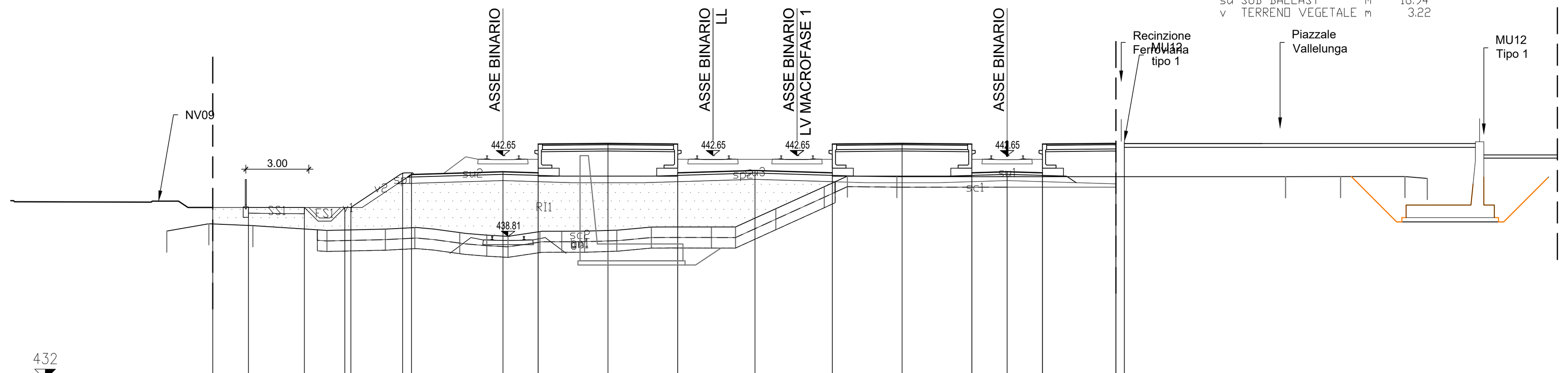

PROGRESSIVE TERRENO	-30.00 -28.00 -25.90 -22.38 -19.59 -18.19 -16.05 -14.77 -13.76 -12.24 -11.20 -10.11 -8.58 -6.93 -4.08 -2.93 -1.01 1.30 2.40 4.75 23.25 25.87 28.94 30.00
PARZIALI TERRENO	2.00 2.10 3.52 2.79 1.40 2.14 1.28 1.01 1.52 1.04 1.09 1.53 1.65 2.85 1.15 1.92 2.31 1.10 2.35 18.50 2.62 3.07 1.06
QUOTE TERRENO	439.06 439.41 439.32 439.09 439.15 439.23 438.99 438.87 438.81 439.04 439.05 439.06 439.10 439.26 439.26 439.26 440.12 441.17 441.67 441.65 441.65 441.65 441.65 441.56
PROGRESSIVE PROGETTO	-27.81 -26.11 -23.45 -21.53 -21.24 -18.77 -18.35 -14.00 -12.32 -12.32 -9.00 -5.68 -5.68 -2.00 1.68 1.68 5.00 8.32 8.32 10.00 11.68 11.68 15.18 15.18 15.58 15.58
PARZIALI PROGETTO	1.70 2.66 1.92 0.29 2.47 0.42 4.35 1.68 3.32 3.32 3.68 3.68 3.32 3.32 1.68 1.68 3.50 0.40
QUOTE PROGETTO	440.19 440.19 440.19 440.19 440.19 441.83 441.75 441.88 441.83 443.20 443.23 443.20 441.83 441.94 441.83 443.20 443.23 443.20 441.83 441.88 441.83 443.20 443.33 443.23 443.23 443.33

COMMITTENTE:
RFI RETE FERROVIARIA ITALIANA
GRUPPO FERROVIE DELLO STATO ITALIANE

PROGETTAZIONE:
ITALFERR
GRUPPO FERROVIE DELLO STATO ITALIANE

DIRETTRICE FERROVIARIA MESSINA - CATANIA - PALERMO

NUOVO COLLEGAMENTO PALERMO - CATANIA

U.O. INFRASTRUTTURE NORD

PROGETTO DEFINITIVO

TRATTA LERCARA DIR. - CALTANISSETTA XIRBI (LOTTO 3)

TRACCIATI
Infrastruttura Ferroviaria
Sezioni trasversali - Tav. 23 di 50

SCALA: 1:200

COMMESSA	LOTTO	FASE	ENTE	TIPO DOC.	OPERA/DISCIPLINA	PROGR.	REV.
RS3T	30	D	26	W9	IF0001	023	D

Rev.	Descrizione	Redatto	Data	Verificato	Data	Approvato	Data	Autorizzato Data
A	Emissione Esecutiva	ATI Sintagma Rocksoil - Edin	Dic-2019	L.Stoppini	Dic-2019	A.Barreca	Dic-2019	F.Sacchi Apr-2020
B	Emissione Esecutiva	ATI Sintagma Rocksoil - Edin	Gen-2020	L.Stoppini	Gen-2020	A.Barreca	Gen-2020	
C	Emissione Esecutiva	ATI Sintagma Rocksoil - Edin	Feb-2020	L.Stoppini	Feb-2020	A.Barreca	Feb-2020	
D	Emissione Esecutiva	ATI Sintagma Rocksoil - Edin	Apr-2020	L.Stoppini	Apr-2020	A.Barreca	Apr-2020	

File: RS3T.3.0.D.26.W9.IF.00.0.1.023.D

n. Elab.: 26_088