SOVRASTRUTTURA STRADALE	
COURA IN CONGL. BIT. TIPO HARD sp. 4 cm	9.000 m
BINDER IN CONGL. BIT.TIPO HARD sp. 6 cm	9.000 m
BASE IN CONGL. BIT.TIPO HARD sp. 10 cm	9.000 m

NELLA SEZIONE NON SONO COMPRESI I MOVIMENTI MATERIA RELATIVI AI MURI

LEGENDA CAMPITURE

RILEVATO

SEZIONE N. : 9
QT. PROGETTO : 440.94

DIST.PROG. : 0+400.00
DIST.PREC. : 50.00
DIST.SUCC. : 50.00

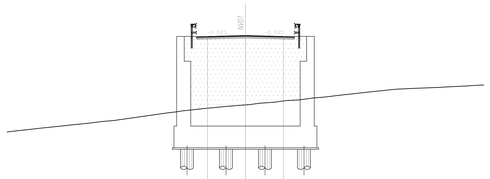

SCALA 1:200

QT.RIF. 423.00

QUOTE TERRENO	422.00	422.74 425.39	422.63	422.72	422.87	423.02	423.11	425.65 425.65 425.65 425.65 425.77	425.77	426.42	427.55 427.55 428.30	429.20	430.60	431.95	432.51	433.20	435.38	435.48 435.55	436.28 436.88	438.00	438.08 438.59	439.17 439.66 439.83	439.93 439.93
DIST.PARZIALI TERRENO	3.05		2.26	0.46	1.58	1.08	1.12	5.18	0.68	1.64	2.23	1.69	0.44	1.42	1.10	1.15	1.38	1.06	1.69	0.10	1.95	1.99	1.72	2.21	0.12	2.10	0.42	2.67
QUOTE PROGETTO										440.83 440.83			440.24		440.85 440.83									
DIST.PARZIALI PROGETTO										1.00	3.50		3.50		1.00									

SOVRASTRUTTURA STRADALE	
COURA IN CONGL. BIT. TIPO HARD sp. 4 cm	9.000 m
BINDER IN CONGL. BIT.TIPO HARD sp. 6 cm	9.000 m
BASE IN CONGL. BIT.TIPO HARD sp. 10 cm	9.000 m

SEZIONE N. : 10
QT. PROGETTO : 439.49

DIST.PROG. : 0+450.00
DIST.PREC. : 50.00
DIST.SUCC. : 50.00

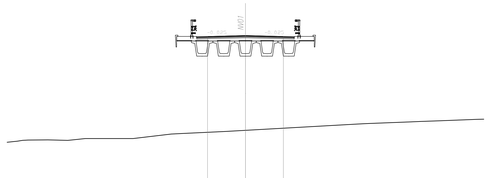

SCALA 1:200

QT.RIF. 421.00

QUOTE TERRENO	429.25 429.86 429.86	429.88	429.84 429.88 429.88	430.00	430.00	429.42 429.46	430.65	430.76	431.33	431.38	431.48	431.53 431.56 431.58	431.63	431.77
DIST.PARZIALI TERRENO	0.61 0.61	1.82	1.82 0.04 0.04	1.12	4.41	3.51	1.03	3.96	1.89	10.18	0.96	2.52	1.32	1.27	1.48	3.73	1.43
QUOTE PROGETTO								439.38 439.40		439.49		439.40 439.38					
DIST.PARZIALI PROGETTO								1.00	3.50	3.50		1.00					

SCALE E BONIFICHE	
SCAVO TERRENO	1.035 mq.
SCOTICO sp. 50 cm	26.910 m
BONIFICA sp. 30 cm	26.910 m

RILEVATI	
RILEVATO	87.775 mq.
RILEVATO TOSSO	0.034 mq.
TERRENO VEGETALE sp. 30 cm	79.500 m

SOVRASTRUTTURA STRADALE	
COURA IN CONGL. BIT. TIPO HARD sp. 4 cm	10.050 m
BINDER IN CONGL. BIT.TIPO HARD sp. 6 cm	10.050 m
BASE IN CONGL. BIT.TIPO HARD sp. 10 cm	10.050 m
FONDAZIONE IN MISTO STAB. sp. 30 cm	12.930 m
SUPERCOMPATTATO O STABILIZZATO sp. 30 cm	13.170 m

LEGENDA CAMPITURE

RILEVATO

SEZIONE N. : 11
QT. PROGETTO : 439.03

DIST.PROG. : 0+500.00
DIST.PREC. : 50.00
DIST.SUCC. : 50.00

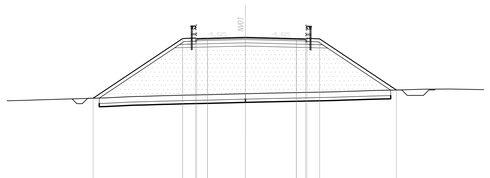

SCALA 1:200

QT.RIF. 423.00

QUOTE TERRENO	433.19 433.22 433.24 433.28 433.33 433.34 433.39	433.44 433.47	433.55 433.56 433.56	433.64 433.65	433.70 433.71	433.75 433.81	433.82 433.82 433.82	433.87 433.87 433.88 433.93	434.12	434.17 434.17 434.17	434.24	434.25 434.25 434.25
DIST.PARZIALI TERRENO	1.15 1.54	0.76 1.32 0.21	1.49 1.70	0.76 1.13	0.29 0.29 1.97	1.78	1.89	1.93	0.66 1.82	5.19	0.13 1.41	2.12	2.06	2.29	1.82	3.38
QUOTE PROGETTO	433.42					435.04 435.04 435.04 435.04 435.04 435.04 435.04 435.04		435.03		435.29 435.29 435.29 435.29 435.29 435.29 435.29 435.29 435.29 435.29 435.29 435.29 435.29			434.15			
DIST.PARZIALI PROGETTO		7.83				1.05	1.00	3.50		4.70	0.66	1.05	6.69			

SCALE E BONIFICHE	
SCAVO TERRENO	77.097 mq.
SCAVO TOSSI	0.847 mq.

RILEVATI	
RILEVATO TOSSI	0.451 mq.
TERRENO VEGETALE sp. 30 cm	12.263 m

SOVRASTRUTTURA STRADALE	
COURA IN CONGL. BIT. TIPO HARD sp. 4 cm	10.570 m
BINDER IN CONGL. BIT.TIPO HARD sp. 6 cm	10.570 m
BASE IN CONGL. BIT.TIPO HARD sp. 10 cm	10.570 m
FONDAZIONE IN MISTO STAB. sp. 30 cm	10.570 m
SUPERCOMPATTATO O STABILIZZATO sp. 30 cm	10.570 m

NELLA SEZIONE NON SONO COMPRESI I MOVIMENTI MATERIA RELATIVI ALLE PARATIE

LEGENDA CAMPITURE

TRINCEA

SEZIONE N. : 12
QT. PROGETTO : 439.81

DIST.PROG. : 0+550.00
DIST.PREC. : 50.00
DIST.SUCC. : 50.00

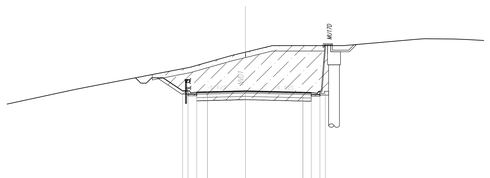

SCALA 1:200

QT.RIF. 428.00

QUOTE TERRENO	442.05 442.05 442.06	442.06	442.20	443.09	443.46	444.00 444.00 444.00 444.00 444.00 444.00	444.00	444.59 444.64	444.61	444.56
DIST.PARZIALI TERRENO	8.65	0.68 1.12	9.04	3.88	1.25	2.48	0.41 0.41 0.41	0.94	3.18	6.82	0.62	2.74	1.26	1.32
QUOTE PROGETTO			441.33				443.67 443.67 443.67