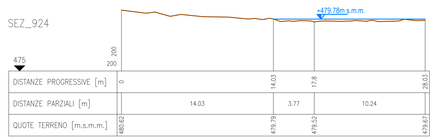

DISTANZE PROGRESSIVE [m]	0	14.03	17.8	28.03
DISTANZE PARZIALI [m]	14.03	3.77	10.24	
QUOTE TERRENO [m.s.m.m.]	480.62	479.79	479.52	479.67

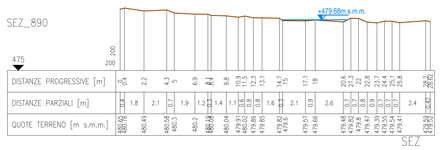

DISTANZE PROGRESSIVE [m]	0	0.4	2.2	4.3	5	6.9	8.1	8.4	9.8	10.9	11.6	12.3	13.1	14.7	15	17.1	18	20.6	21.5	22	22.6	23.7	24.4	25.1	25.8	28.2	28.6
DISTANZE PARZIALI [m]	0.4	1.8	2.1	0.7	1.9	1.2	0.3	1.4	1.1	0.7	0.7	0.8	1.6	0.3	2.1	0.9	2.6	0.9	0.5	0.6	1.1	0.7	0.7	0.7	2.4	0.4	0.4
QUOTE TERRENO [m s.m.m.]	480.62	480.49	480.43	480.58	480.3	480.2	480.04	479.91	479.92	479.88	479.85	479.82	479.82	479.81	479.82	479.57	479.66	479.48	479.52	479.63	479.82	479.43	479.39	479.35	479.47	479.39	479.29

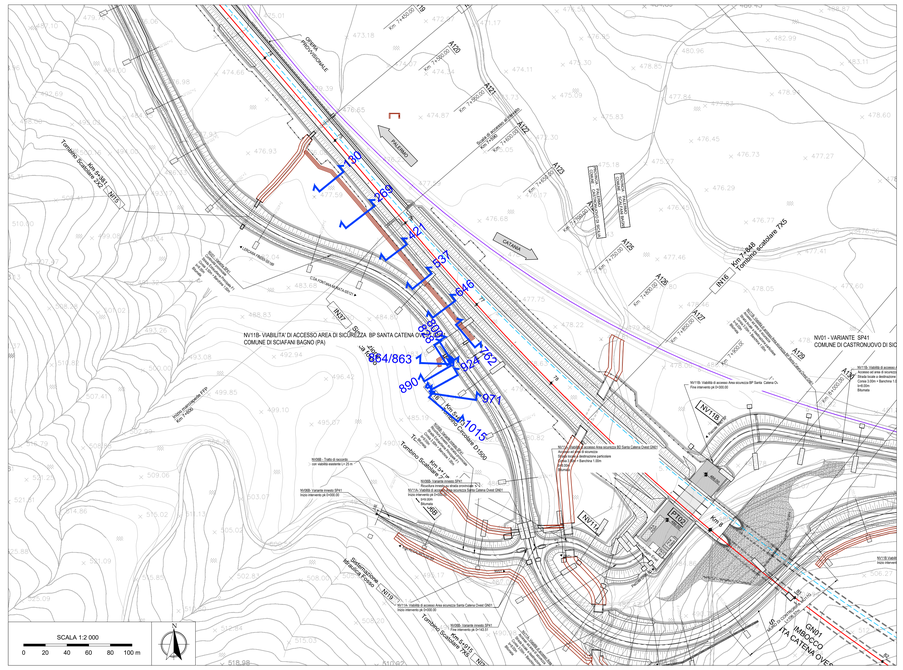
SCALA 1:2 000
0 20 40 60 80 100 m
NV11B - VIABILITA' DI ACCESSO AREA DI SICUREZZA BP SANTA CATENA OVEST
COMUNE DI SCAFATI BAGNO (PA)
NV01 - VARIANTE SP41
COMUNE DI CASTROLIVO DI SIC
Km 7+848
Tornante ricostruito
Km 7+717
Tornante ricostruito
Km 7+717
Tornante ricostruito
Km 7+717