SEZIONE B15
PROGRESSIVA 19300.00

FD SCAVO FOSSO DX	m?	0.82
FS SCAVO FOSSO SX	m?	0.82
RI RILEVATO	m?	5.44
SC SCAVO	m?	0.05
SD STRADELLO DX	m?	0.80
an ANTICAPILLARE	m	11.61
bo BONIFICA	m	11.61
ga GEOTESSILE ANTICAPIL		11.61
sc SCOTICO	m	11.07
sp SUPERCOMPATTATO	m	8.78
su SUB BALLAST	m	8.40
v TERRENO VEGETALE	m	4.13

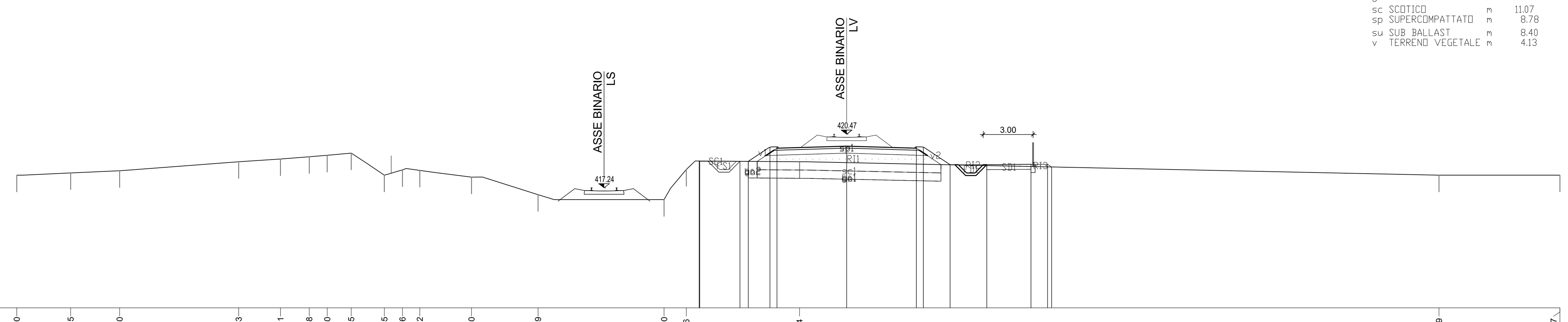

PROGRESSIVE TERRENO	-50.00 -46.75 -43.80 -36.63 -34.11 -32.38 -31.30 -29.85 -27.85 -26.76 -25.72 -22.60 -18.59 -11.00 -9.66 -2.84 35.69 42.97
PARZIALI TERRENO	3.25 2.95 7.17 2.52 1.73 1.08 1.45 2.00 1.09 1.04 3.12 4.01 7.59 1.34 6.82 38.53 7.28
QUOTE TERRENO	418.00 418.13 418.26 418.81 418.97 419.11 419.19 419.33 418.00 418.32 418.29 417.88 416.82 416.52 418.34 418.81 418.00 418.00
PROGRESSIVE PROGETTO	-8.89 -8.85 -6.43 -5.93 -4.62 -4.20 0.00 4.20 4.62 6.23 8.44 11.11 12.11 12.35
PARZIALI PROGETTO	0.04 2.42 0.50 1.31 0.42 4.20 4.20 0.42 1.61 2.21 2.67 1.00 0.24
QUOTE PROGETTO	418.85 418.83 418.83 418.83 419.70 419.62 419.75 419.62 419.70 418.63 418.63 418.66 418.66 418.49

SEZIONE B16
PROGRESSIVA 19350.00

FD SCAVO FOSSO DX	m?	0.84
FS SCAVO FOSSO SX	m?	0.82
RI RILEVATO	m?	7.30
SD STRADELLO DX	m?	0.80
an ANTICAPILLARE	m	12.22
bo BONIFICA	m	12.22
ga GEOTESSILE ANTICAPIL		12.22
sc SCOTICO	m	11.62
sp SUPERCOMPATTATO	m	8.78
su SUB BALLAST	m	8.40
v TERRENO VEGETALE	m	4.71

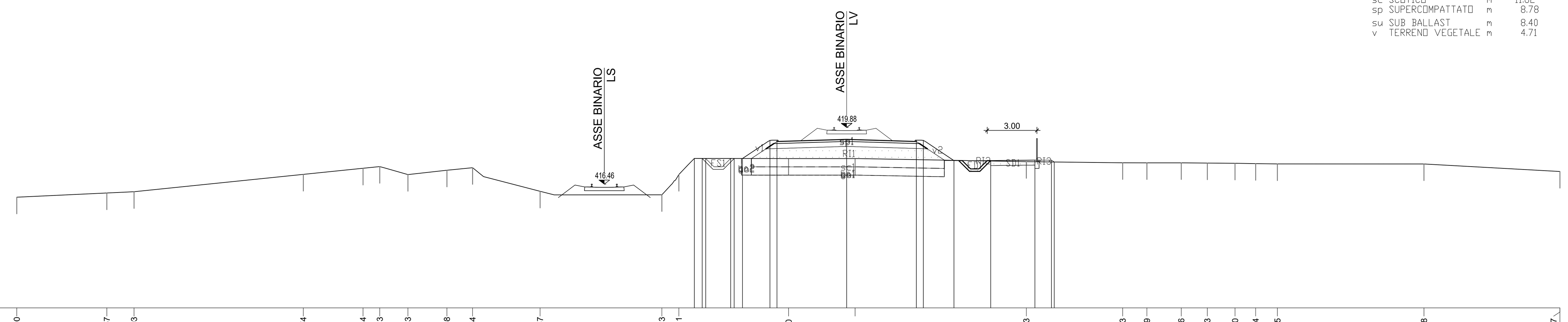

PROGRESSIVE TERRENO	-50.00 -44.57 -42.93 -32.74 -29.14 -28.13 -26.43 -24.08 -22.54 -18.47 -11.13 -10.11 -3.50 0.51 10.83 16.63 18.09 20.16 21.73 23.40 24.64 25.95 34.78 42.97
PARZIALI TERRENO	5.43 1.64 10.19 3.60 1.01 1.70 2.35 1.54 4.07 7.34 1.02 6.61 4.01 10.32 5.80 1.46 2.07 1.57 1.67 1.24 1.31 8.83 8.19
QUOTE TERRENO	415.67 415.92 416.00 417.05 417.41 417.52 417.04 417.30 417.45 416.03 415.81 417.04 418.00 418.00 417.81 417.75 417.74 417.74 417.73 417.72 417.70 417.68 417.67 417.22
PROGRESSIVE PROGETTO	-9.18 -8.70 -8.49 -6.99 -6.78 -6.28 -4.62 -4.20 0.00 4.20 4.62 6.47 8.68 11.34 12.34 12.51
PARZIALI PROGETTO	0.48 0.21 1.50 0.21 0.50 1.66 0.42 4.20 4.20 0.42 1.85 2.21 2.66 1.00 0.17
QUOTE PROGETTO	418.01 418.00 418.00 418.00 418.00 418.00 419.11 419.03 419.15 419.03 419.11 417.88 417.88 417.91 417.91 417.80

SEZIONE B17
PROGRESSIVA 19400.00

FD SCAVO FOSSO DX	m?	0.83
FS SCAVO FOSSO SX	m?	0.82
MS SCAVO MURO SX	m?	4.40
RI RILEVATO	m?	29.60
RT RINTERRO	m?	2.26
SC SCAVO	m?	0.05
SD STRADELLO DX	m?	0.80
an ANTICAPILLARE	m	7.94
bo BONIFICA	m	7.94
ga GEOTESSILE ANTICAPIL		7.94
sc SCOTICO	m	19.42
sp SUPERCOMPATTATO	m	8.59
su SUB BALLAST	m	8.40
v TERRENO VEGETALE	m	5.53

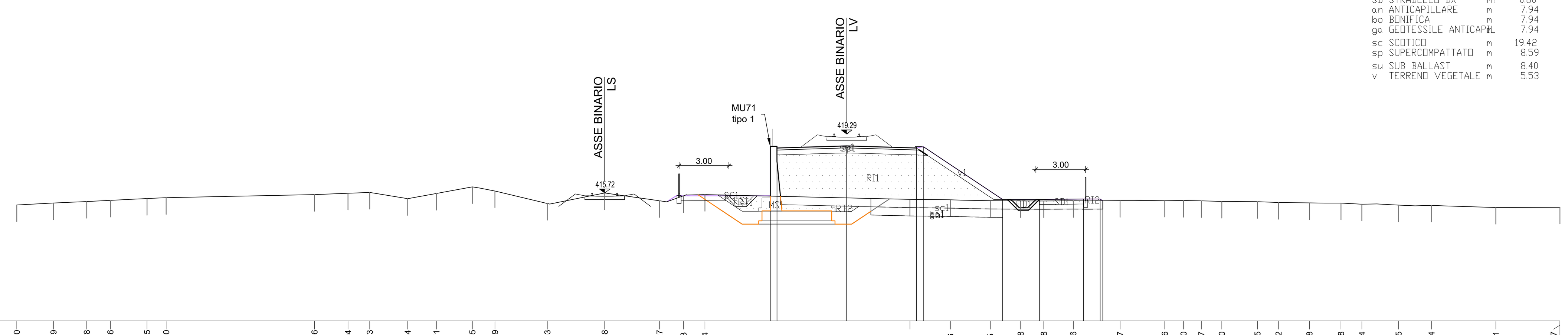

PROGRESSIVE TERRENO	-50.00 -47.79 -45.78 -44.36 -42.15 -41.00 -32.06 -30.04 -28.73 -26.44 -24.71 -22.55 -21.19 -18.03 -14.58 -11.27 -9.83 -8.54 3.81 6.26 8.65 10.48 11.88 13.66 16.47 19.16 20.30 21.37 22.60 24.75 26.02 27.88 29.78 31.04 33.25 35.24 39.11 42.97
PARZIALI TERRENO	2.21 2.01 1.42 2.21 1.15 8.94 2.02 1.31 2.29 1.73 2.16 1.36 3.16 3.45 3.31 1.44 1.29 12.35 2.45 2.39 1.83 1.40 1.78 2.81 2.69 1.14 1.07 1.23 2.15 1.27 1.86 1.90 1.26 2.21 1.99 3.87 3.86
QUOTE TERRENO	415.00 415.11 415.20 415.28 415.38 415.43 415.62 415.70 415.75 415.38 415.69 416.09 415.84 415.09 415.72 415.25 415.55 415.62 415.34 415.31 415.26 415.24 415.24 415.25 415.26 415.28 415.27 415.25 415.21 415.20 415.14 415.12 415.11 415.04 414.99 414.98 414.84 414.86
PROGRESSIVE PROGETTO	-4.60 -4.60 -4.20 -4.20 0.00 4.20 4.62 9.40 11.61 14.28 15.28 15.43
PARZIALI PROGETTO	0.40 4.20 4.20 0.42 4.78 2.21 2.67 1.00 0.15
QUOTE PROGETTO	415.42 418.53 418.43 418.53 418.56 418.43 418.51 415.33 415.33 415.35 415.35 415.25

SEZIONE B18
PROGRESSIVA 19444.61

FS SCAVO FOSSO SX	m?	0.83
RI RILEVATO	m?	40.87
RT RINTERRO	m?	8.36
SM SCAVO MURO	m?	24.98
sp SUPERCOMPATTATO	m	8.40
su SUB BALLAST	m	8.40

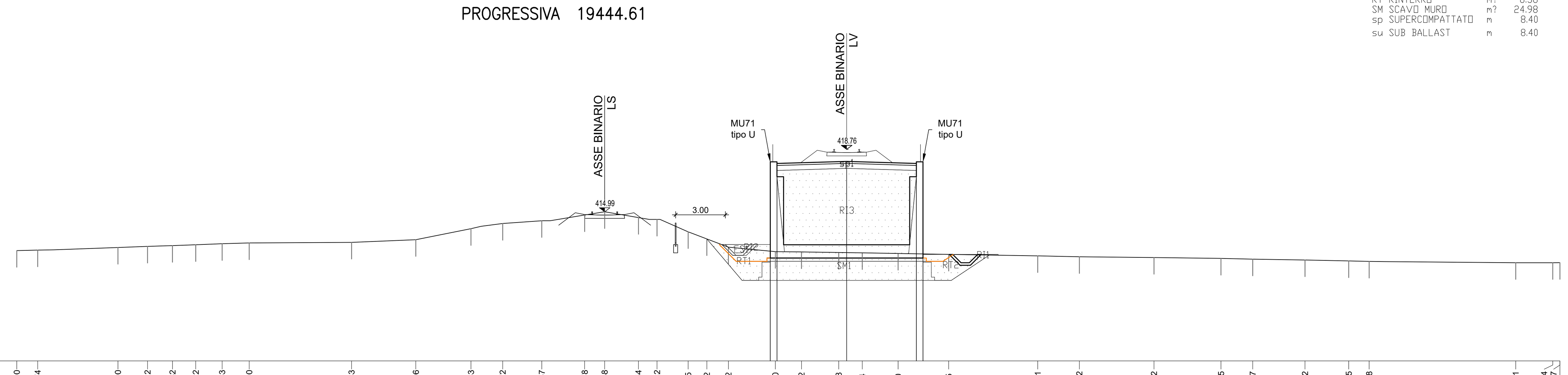

PROGRESSIVE TERRENO	-50.00 -48.74 -43.90 -42.12 -40.62 -39.22 -37.63 -36.00 -29.83 -25.96 -22.63 -20.72 -18.37 -15.78 -14.58 -12.54 -11.42 -9.55 -8.42 -7.12 -4.30 -2.72 -0.48 0.94 3.10 6.15 11.51 14.02 18.52 22.55 24.47 27.62 30.25 31.48 40.31 42.54 42.97
PARZIALI TERRENO	1.26 4.84 1.78 1.50 1.40 1.59 1.63 6.17 3.87 3.33 1.91 2.35 2.59 1.20 2.04 1.12 1.87 1.13 1.30 2.82 1.58 2.24 1.42 2.16 3.05 5.36 2.51 4.50 4.03 1.92 3.15 2.63 1.23 8.83 2.23 0.43
QUOTE TERRENO	412.65 412.68 412.84 412.91 412.95 413.00 413.06 413.11 413.15 413.31 413.97 414.28 414.45 414.80 414.99 414.64 414.53 413.78 413.35 412.86 412.59 412.57 412.54 412.52 412.48 412.42 412.33 412.28 412.23 412.18 412.14 412.08 412.03 412.00 411.92 411.92 411.92
PROGRESSIVE PROGETTO	-4.60 -4.60 -4.20 -4.20 0.00 4.20 4.20 4.60 4.60
PARZIALI PROGETTO	0.40 4.20 4.20 0.40
QUOTE PROGETTO	418.00 411.95 417.90 418.00 418.03 418.00 417.90 411.95 418.00

SEZIONE B19
PROGRESSIVA 19669.69

FD SCAVO FOSSO DX	m?	0.83
RI RILEVATO	m?	91.00
RT RINTERRO	m?	8.74
SC SCAVO	m?	0.90
SD STRADELLO DX	m?	0.80
an ANTICAPILLARE	m	10.26
bo BONIFICA	m	10.26
ga GEOTESSILE ANTICAPIL		10.26
sc SCOTICO	m	20.67
sp SUPERCOMPATTATO	m	8.59
su SUB BALLAST	m	8.40
v TERRENO VEGETALE	m	13.45

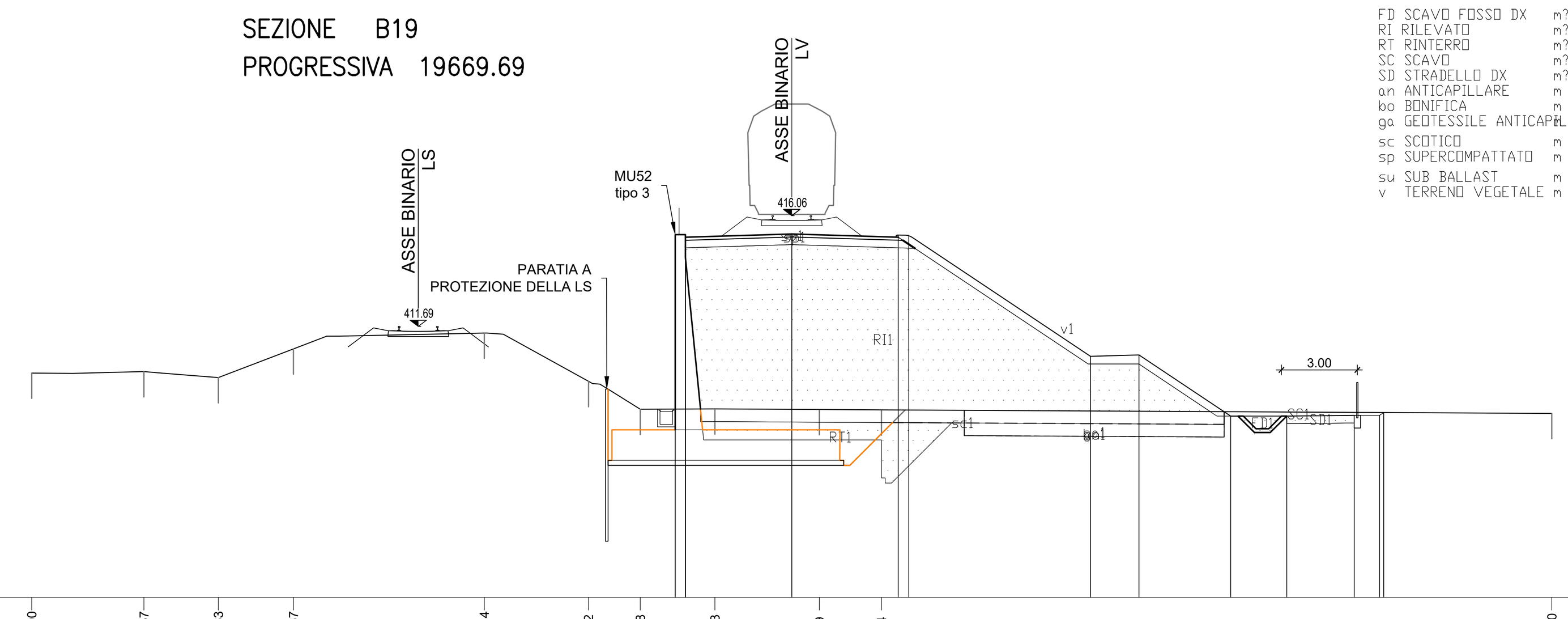

PROGRESSIVE TERRENO	-30.00 -25.57 -22.63 -19.67 -12.14 -8.02 -5.98 -3.03 1.09 3.54 30.00
PARZIALI TERRENO	4.43 2.94 2.96 7.53 4.12 2.04 2.95 4.12 2.45 26.46
QUOTE TERRENO	409.85 409.91 409.67 410.80 411.43 409.52 408.42 408.43 408.41 408.40 408.26
PROGRESSIVE PROGETTO	-4.60 -4.60 -4.20 -4.20 0.00 4.20 4.62 11.79 13.70 17.32 19.54 22.20 23.20 23.37
PARZIALI PROGETTO	0.40 4.20 4.20 0.42 7.17 1.91 3.62 2.22 2.66 1.00 0.17
QUOTE PROGETTO	415.31 408.43 415.21 415.31 415.34 415.21 415.29 410.51 410.57 408.15 408.15 408.18 408.18 408.29

SEZIONE B20
PROGRESSIVA 19700.00

FD SCAVO FOSSO DX	m?	0.82
MS SCAVO MURO SX	m?	27.64
RI RILEVATO	m?	90.24
RT RINTERRO	m?	11.83
SC SCAVO	m?	0.03
SD STRADELLO DX	m?	0.80
an ANTICAPILLARE	m	10.54
bo BONIFICA	m	10.54
ga GEOTESSILE ANTICAPIL		10.54
sc SCOTICO	m	20.77
sp SUPERCOMPATTATO	m	8.59
su SUB BALLAST	m	8.40
v TERRENO VEGETALE	m	13.23

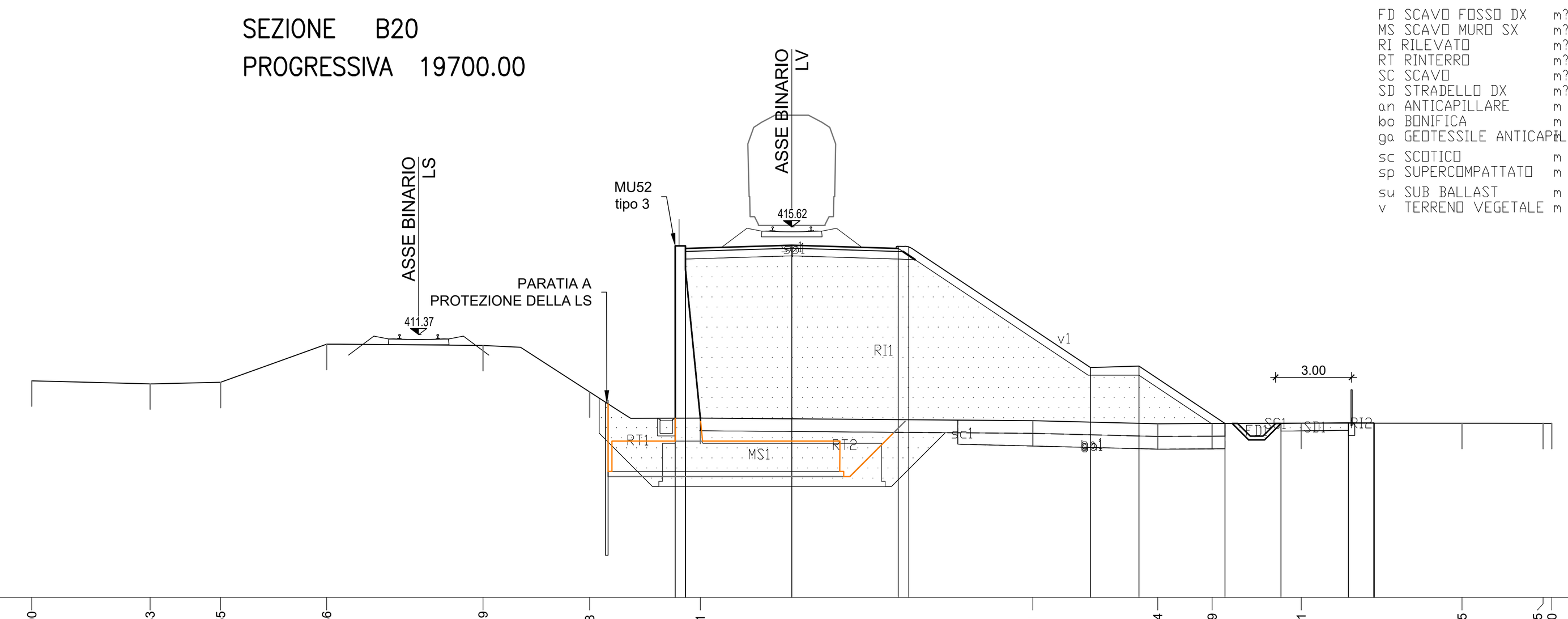

PROGRESSIVE TERRENO	-30.00 -25.33 -22.55 -18.36 -12.19 -7.98 -3.61 9.51 14.44 16.59 20.11 26.45 29.65 30.00
PARZIALI TERRENO	4.67 2.78 4.19 6.17 4.21 4.37 13.12 4.93 2.15 3.52 6.34 3.20 0.35
QUOTE TERRENO	409.54 409.42 409.49 410.99 410.94 409.11 408.08 407.97 407.85 407.86 407.88 407.87 407.87 407.87
PROGRESSIVE PROGETTO	-4.60 -4.60 -4.20 -4.20 0.00 4.20 4.62 11.79 13.70 17.10 19.31 21.97 22.97 23.00
PARZIALI PROGETTO	0.40 4.20 4.20 0.42 7.17 1.91 3.40 2.21 2.66 1.00 0.03
QUOTE PROGETTO	414.87 408.07 414.77 414.87 414.89 414.77 414.85 410.07 410.13 407.86 407.86 407.89 407.89 407.87

SEZIONE B21
PROGRESSIVA 19750.00

FD SCAVO FOSSO DX	m?	0.82
MS SCAVO MURO SX	m?	26.44
RI RILEVATO	m?	73.98
RT RINTERRO	m?	10.80
SC SCAVO	m?	1.02
SD STRADELLO DX	m?	0.80
an ANTICAPILLARE	m	9.23
bo BONIFICA	m	9.23
ga GEOTESSILE ANTICAPIL		9.23
sc SCOTICO	m	19.44
sp SUPERCOMPATTATO	m	8.59
su SUB BALLAST	m	8.40
v TERRENO VEGETALE	m	12.21

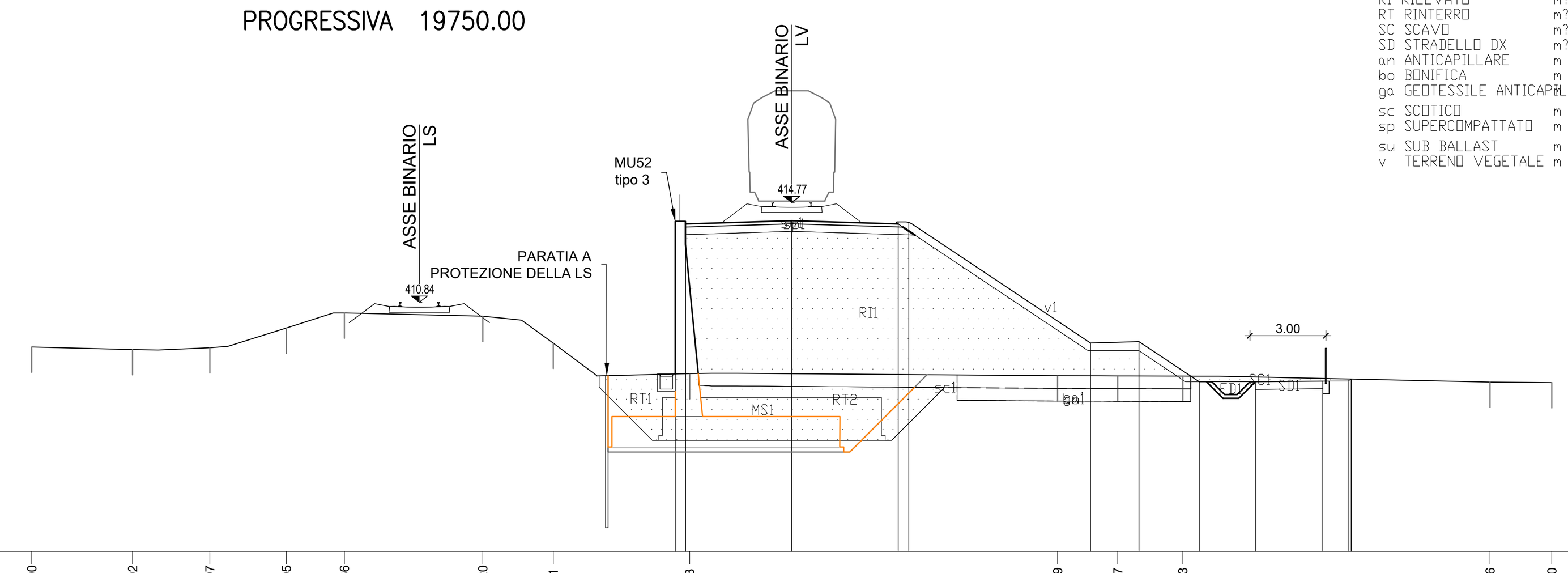

PROGRESSIVE TERRENO	-30.00 -26.02 -22.97 -19.95 -17.66 -12.20 -9.41 -4.03 10.49 12.87 15.43 27.56 30.00
PARZIALI TERRENO	3.98 3.05 3.02 2.29 5.46 2.79 5.38 14.52 2.38 2.56 12.13 2.44
QUOTE TERRENO	409.07 408.97 409.04 409.82 410.41 410.28 409.22 408.02 407.93 407.93 407.92 407.68 407.66
PROGRESSIVE PROGETTO	-4.60 -4.60 -4.20 -4.20 0.00 4.20 4.62 11.79 13.70 16.08 18.30 20.96 21.96 22.08
PARZIALI PROGETTO	0.40 4.20 4.20 0.42 7.17 1.91 2.38 2.22 2.66 1.00 0.12
QUOTE PROGETTO	414.02 408.01 413.92 414.02 414.05 413.92 414.00 409.22 409.28 407.69 407.69 407.72 407.72 407.80

SEZIONE B22
PROGRESSIVA 19800.00

FD SCAVO FOSSO DX	m?	0.82
MS SCAVO MURO SX	m?	28.27
RI RILEVATO	m?	67.61
RT RINTERRO	m?	7.60
SC SCAVO	m?	0.23
SD STRADELLO DX	m?	0.80
an ANTICAPILLARE	m	8.39
bo BONIFICA	m	8.39
ga GEOTESSILE ANTICAPIL		8.39
sc SCOTICO	m	19.67
sp SUPERCOMPATTATO	m	8.59
su SUB BALLAST	m	8.40
v TERRENO VEGETALE	m	11.33

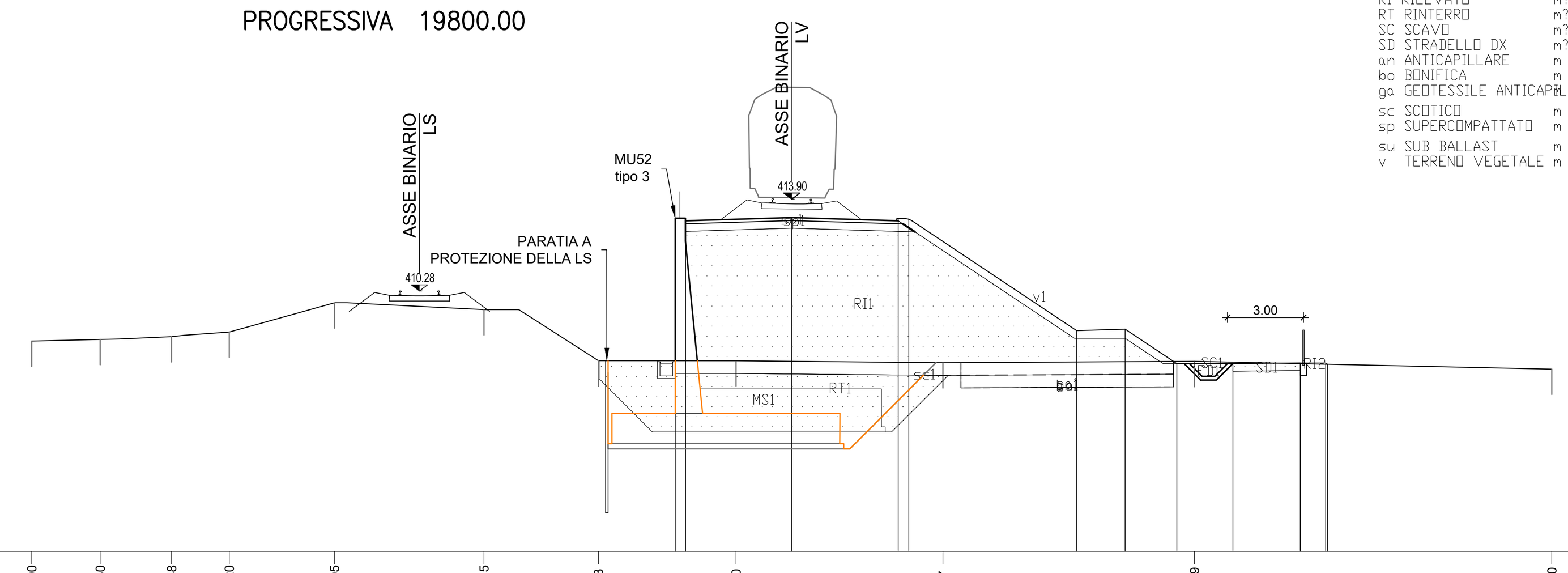

PROGRESSIVE TERRENO	-30.00 -27.30 -24.48 -22.20 -18.05 -12.15 -7.63 -2.20 5.97 15.89 30.00
PARZIALI TERRENO	2.70 2.82 2.28 4.15 5.90 4.52 5.43 8.17 9.92 14.11
QUOTE TERRENO	408.30 408.37 408.48 408.66 409.81 409.54 407.53 407.53 407.45 407.50 407.19
PROGRESSIVE PROGETTO	-4.60 -4.60 -4.20 -4.20 0.00 4.20 4.62 11.25 13.16 15.20 17.41 20.07 21.07 21.15
PARZIALI PROGETTO	0.40 4.20 4.20 0.42 6.63 1.91 2.04 2.21 2.66 1.00 0.08
QUOTE PROGETTO	413.15 407.53 413.05 413.15 413.18 413.05 413.13 408.71 408.77 407.41 407.41 407.44 407.44 407.39

COMMITTENTE:

RFI RETE FERROVIARIA ITALIANA
GRUPPO FERROVIE DELLO STATO ITALIANE

PROGETTAZIONE:

ITALFERR
GRUPPO FERROVIE DELLO STATO ITALIANE

DIRETTRICE FERROVIARIA MESSINA - CATANIA - PALERMO

NUOVO COLLEGAMENTO PALERMO - CATANIA

U.O. INFRASTRUTTURE SUD

PROGETTO DEFINITIVO

TRATTA LERCARA DIR. - CALTANISSETTA XIRBI (LOTTO 3)

TRACCIATI
Infrastruttura Ferroviaria
Sezioni trasversali - Tav. 29 di 50

SCALA: 1:200

COMMESSA	LOTTO	FASE	ENTE	TIPO DOC.	OPERA/DISCIPLINA	PROGR.	REV.
RS3T	30	D	78	W9	IF0001	029	D

Rev.	Descrizione	Redatto	Data	Verificato	Data	Approvato	Data	Autorizzato Data
A	Emissione Esecutiva	ATI Sintagma Rocksoil - Edin	Dic-2019	A.Di Costanzo	Dic-2019	A.Barreca	Dic-2019	D.Tiberti Apr-2020
B	Emissione Esecutiva	ATI Sintagma Rocksoil - Edin	Gen-2020	A.Di Costanzo	Gen-2020	A.Barreca	Gen-2020	
C	Emissione Esecutiva	ATI Sintagma Rocksoil - Edin	Feb-2020	A.Di Costanzo	Feb-2020	A.Barreca	Feb-2020	
D	Emissione Esecutiva	ATI Sintagma Rocksoil - Edin	Apr-2020	A.Di Costanzo	Apr-2020	A.Barreca	Apr-2020	

File: RS3T.3.0.D.78.W9.IF.00.0.1.029.D

n. Elab.: 78_091