SEZIONE B39
PROGRESSIVA 20650.00

FD	SCAVO FOSSO DX	m?	0.82
MS	SCAVO MURO SX	m?	21.66
RI	RILEVATO	m?	52.55
RT	RINTERRO	m?	10.63
SC	SCAVO	m?	0.24
SD	STRADELLO DX	m?	0.80
an	ANTICAPILLARE	m	7.12
bo	BONIFICA	m	7.12
ga	GEOTESSILE ANTICAPIL		7.12
sc	SCOTICO	m	15.30
sp	SUPERCOMPATTATO	m	8.59
su	SUB BALLAST	m	8.40
v	TERRENO VEGETALE	m	8.31

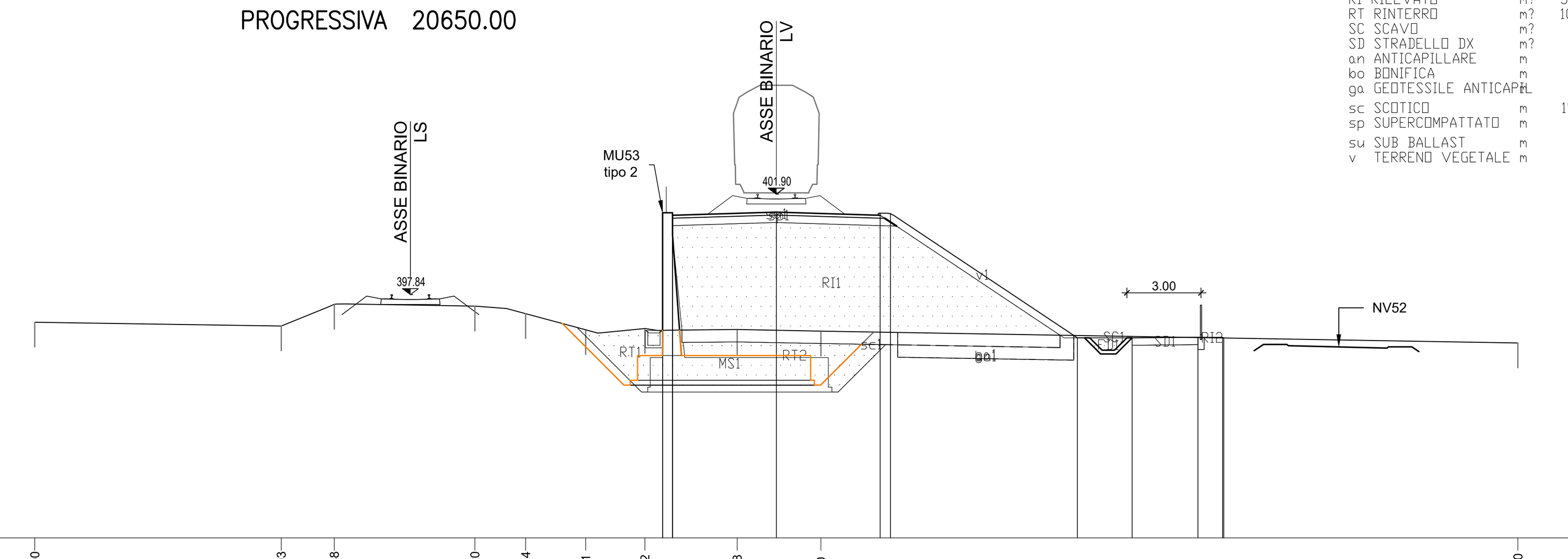

388.00

PROGRESSIVE TERRENO	-30.00, -20.03, -17.88, -12.20, -10.14, -7.71, -5.32, -1.58, 1.80, 30.00
PARZIALI TERRENO	9.97, 2.15, 5.68, 2.06, 2.43, 2.39, 3.74, 3.38, 28.20
QUOTE TERRENO	396.72, 396.57, 397.45, 397.37, 397.07, 396.42, 396.47, 396.43, 396.36, 395.88
PROGRESSIVE PROGETTO	-4.60, -4.60, -4.20, -4.20, 0.00, 4.20, 4.62, 12.18, 14.39, 17.06, 18.06, 18.10
PARZIALI PROGETTO	0.40, 4.20, 4.20, 0.42, 7.56, 2.21, 2.67, 1.00, 0.04
QUOTE PROGETTO	396.39, 401.15, 401.05, 401.15, 401.18, 401.05, 401.13, 396.09, 396.09, 396.12, 396.12, 396.09

SEZIONE B40
PROGRESSIVA 20700.00

FD	SCAVO FOSSO DX	m?	0.84
MS	SCAVO MURO SX	m?	20.46
RI	RILEVATO	m?	49.12
RT	RINTERRO	m?	9.58
SC	SCAVO	m?	2.61
SD	STRADELLO DX	m?	0.80
an	ANTICAPILLARE	m	6.56
bo	BONIFICA	m	6.56
ga	GEOTESSILE ANTICAPIL		6.56
sc	SCOTICO	m	14.74
sp	SUPERCOMPATTATO	m	8.59
su	SUB BALLAST	m	8.40
v	TERRENO VEGETALE	m	8.17

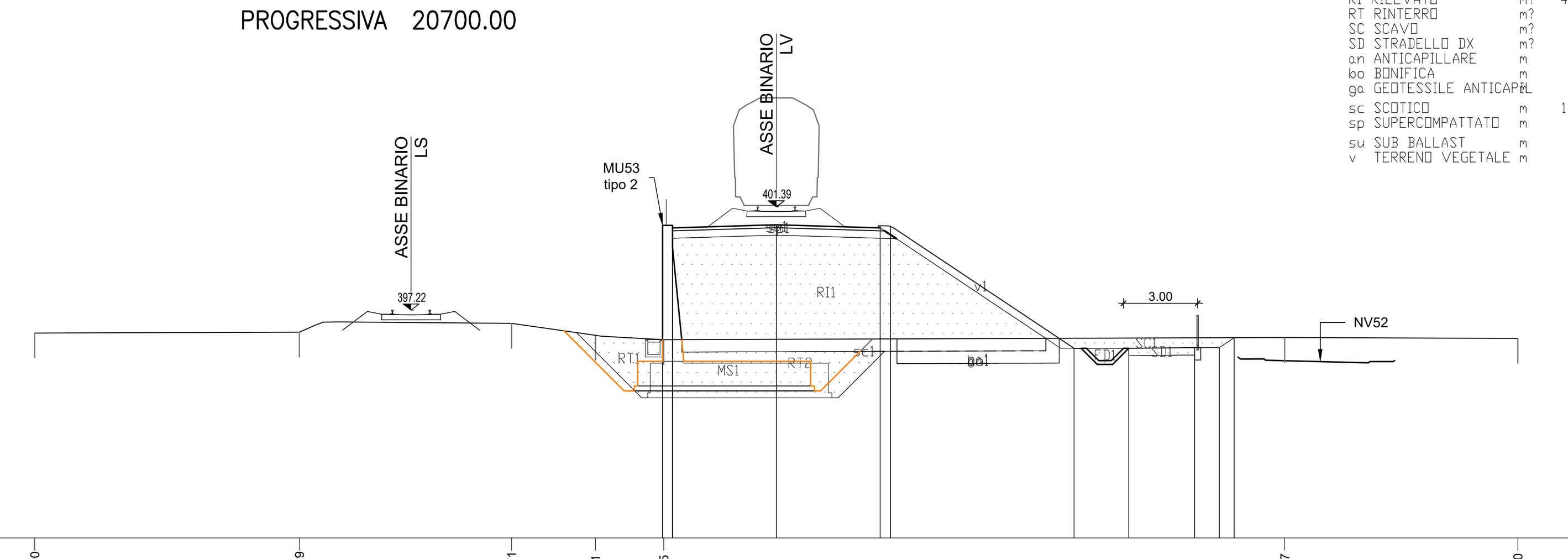

388.00

PROGRESSIVE TERRENO	-30.00, -19.29, -10.71, -7.31, -4.55, 20.57, 30.00
PARZIALI TERRENO	10.71, 8.58, 3.40, 2.76, 25.12, 9.43
QUOTE TERRENO	396.29, 396.32, 396.68, 396.19, 396.02, 396.11, 396.07
PROGRESSIVE PROGETTO	-4.60, -4.60, -4.20, -4.20, 0.00, 4.20, 4.62, 12.05, 14.26, 16.92, 17.92, 18.52
PARZIALI PROGETTO	0.40, 4.20, 4.20, 0.42, 7.43, 2.21, 2.66, 1.00, 0.60
QUOTE PROGETTO	396.02, 400.64, 400.54, 400.64, 400.67, 400.54, 400.62, 395.67, 395.67, 395.70, 395.70, 396.10

SEZIONE B41
PROGRESSIVA 20750.00

FD	SCAVO FOSSO DX	m?	0.83
MS	SCAVO MURO SX	m?	19.77
RI	RILEVATO	m?	63.01
RT	RINTERRO	m?	8.74
SD	STRADELLO DX	m?	0.80
an	ANTICAPILLARE	m	11.11
bo	BONIFICA	m	11.11
ga	GEOTESSILE ANTICAPIL		11.11
sc	SCOTICO	m	21.51
sp	SUPERCOMPATTATO	m	8.59
su	SUB BALLAST	m	8.40
v	TERRENO VEGETALE	m	11.61

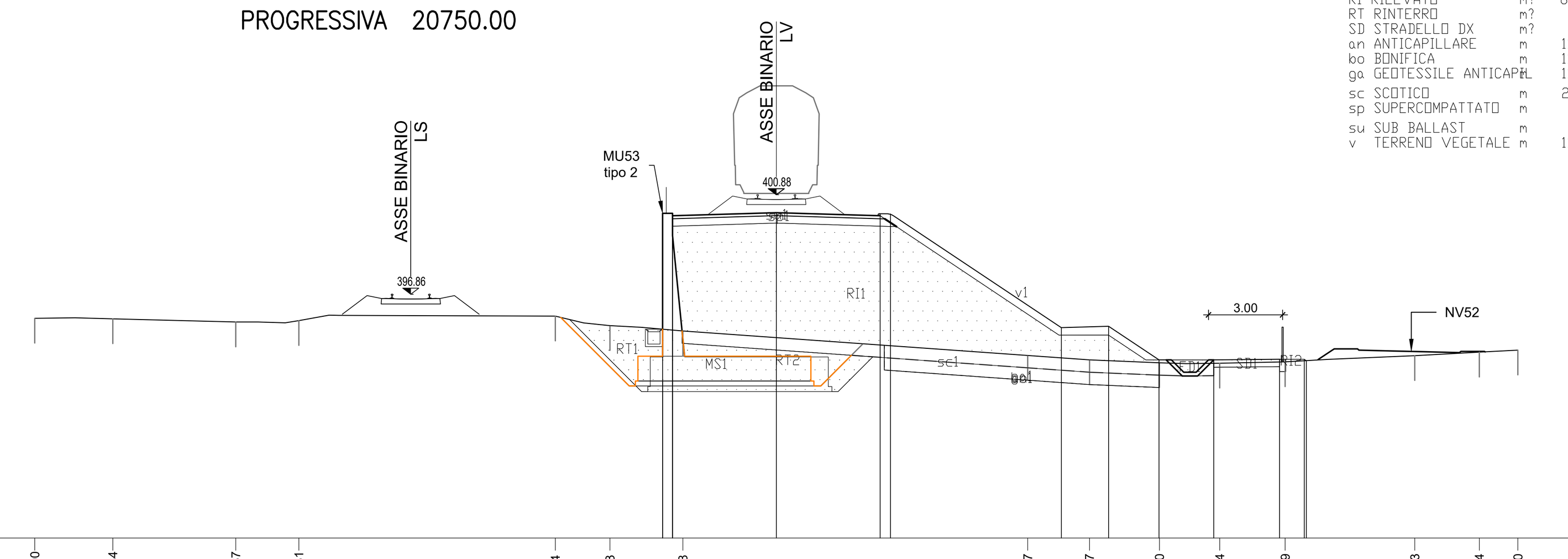

387.00

PROGRESSIVE TERRENO	-30.00, -26.84, -21.87, -19.31, -8.94, -6.73, -3.78, 10.17, 12.67, 15.50, 17.94, 20.59, 25.83, 28.44, 30.00
PARZIALI TERRENO	3.16, 4.97, 2.56, 10.37, 2.21, 2.95, 13.95, 2.50, 2.83, 2.44, 2.65, 5.24, 2.61, 1.56
QUOTE TERRENO	395.89, 395.86, 395.73, 395.79, 395.97, 395.59, 395.37, 394.38, 394.21, 394.08, 394.07, 394.12, 394.37, 394.52, 394.60
PROGRESSIVE PROGETTO	-4.60, -4.60, -4.20, -4.20, 0.00, 4.20, 4.62, 11.53, 13.44, 15.48, 17.70, 20.36, 21.36, 21.44
PARZIALI PROGETTO	0.40, 4.20, 4.20, 0.42, 6.91, 1.91, 2.04, 2.22, 2.66, 1.00, 0.08
QUOTE PROGETTO	400.13, 395.43, 400.03, 400.13, 400.16, 400.03, 400.11, 395.50, 395.56, 394.20, 394.20, 394.23, 394.23, 394.17

SEZIONE B42
PROGRESSIVA 20800.00

FD	SCAVO FOSSO DX	m?	0.82
MS	SCAVO MURO SX	m?	19.65
RI	RILEVATO	m?	62.54
RT	RINTERRO	m?	8.51
SC	SCAVO	m?	0.77
SD	STRADELLO DX	m?	0.80
an	ANTICAPILLARE	m	10.92
bo	BONIFICA	m	10.92
ga	GEOTESSILE ANTICAPIL		10.92
sc	SCOTICO	m	18.31
sp	SUPERCOMPATTATO	m	8.59
su	SUB BALLAST	m	8.40
v	TERRENO VEGETALE	m	11.36

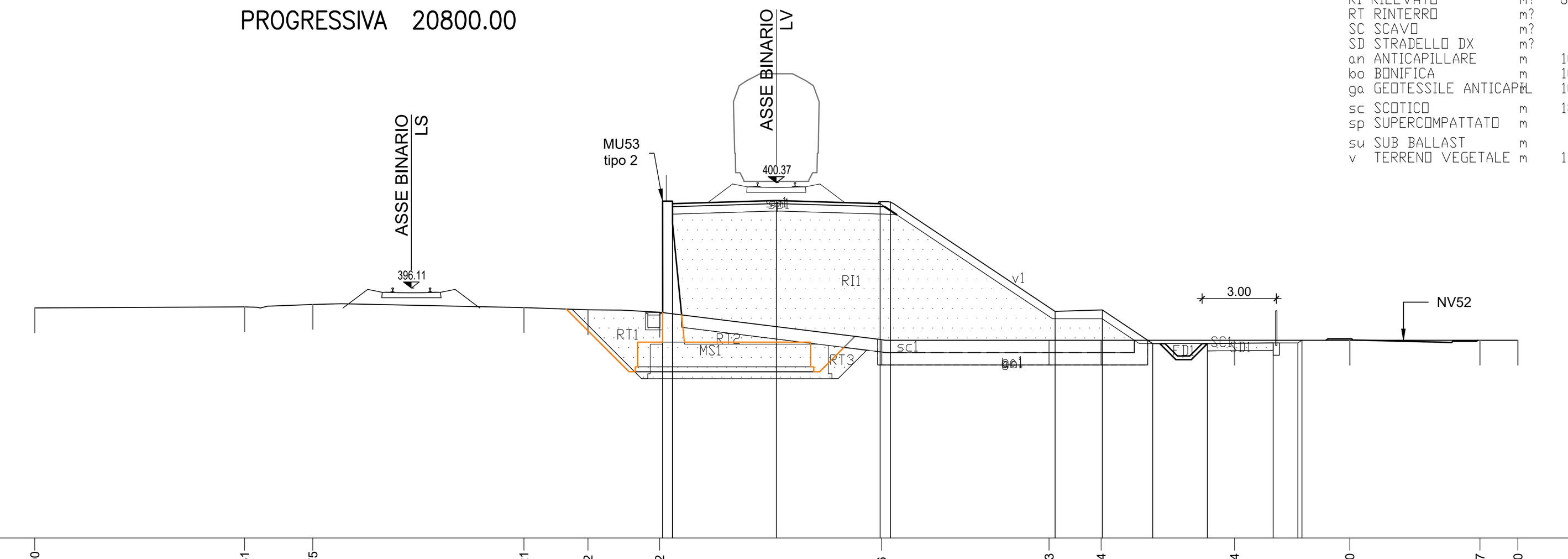

386.00

PROGRESSIVE TERRENO	-30.00, -21.51, -18.75, -10.21, -7.62, -4.72, 4.26, 11.03, 13.14, 18.54, 23.20, 28.47, 30.00
PARZIALI TERRENO	8.49, 2.76, 8.54, 2.59, 2.90, 8.98, 6.77, 2.11, 5.40, 4.66, 5.27, 1.53
QUOTE TERRENO	395.31, 395.35, 395.45, 395.32, 395.23, 395.13, 394.02, 394.00, 394.00, 394.00, 394.00, 394.00, 394.00
PROGRESSIVE PROGETTO	-4.60, -4.60, -4.20, -4.20, 0.00, 4.20, 4.62, 11.28, 13.19, 15.23, 17.44, 20.10, 21.10, 21.26
PARZIALI PROGETTO	0.40, 4.20, 4.20, 0.42, 6.66, 1.91, 2.04, 2.21, 2.66, 1.00, 0.16
QUOTE PROGETTO	395.12, 399.62, 399.52, 399.62, 399.65, 399.52, 399.60, 395.16, 395.22, 393.86, 393.86, 393.89, 393.89, 394.00

SEZIONE B43
PROGRESSIVA 20850.00

FD	SCAVO FOSSO DX	m?	0.82
MS	SCAVO MURO SX	m?	18.48
RI	RILEVATO	m?	58.01
RT	RINTERRO	m?	7.50
SC	SCAVO	m?	1.68
SD	STRADELLO DX	m?	0.80
an	ANTICAPILLARE	m	9.82
bo	BONIFICA	m	9.82
ga	GEOTESSILE ANTICAPIL		9.82
sc	SCOTICO	m	17.54
sp	SUPERCOMPATTATO	m	8.59
su	SUB BALLAST	m	8.40
v	TERRENO VEGETALE	m	10.81

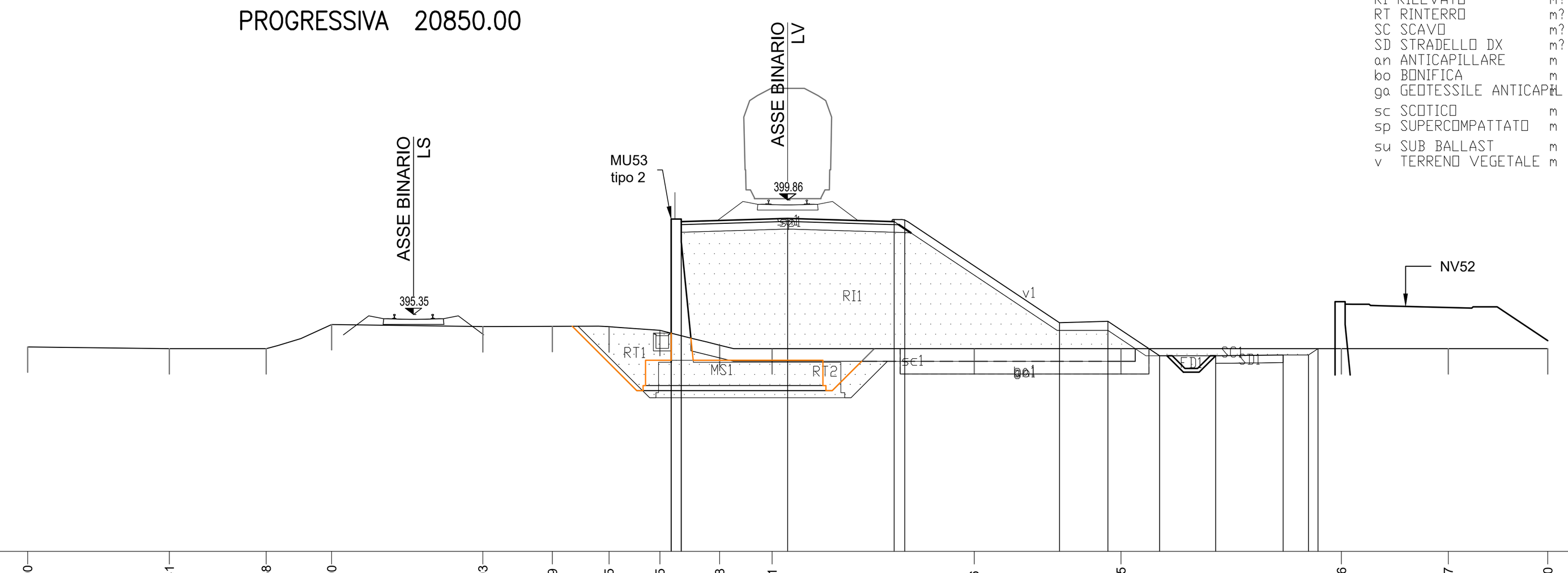

386.00

PROGRESSIVE TERRENO	-30.00, -24.41, -20.58, -18.00, -12.03, -9.29, -7.05, -5.05, -2.68, -0.61, 7.36, 13.15, 21.86, 26.07, 30.00
PARZIALI TERRENO	5.59, 3.83, 2.58, 5.97, 2.74, 2.24, 2.00, 2.37, 2.07, 7.97, 5.79, 8.71, 4.21, 3.93
QUOTE TERRENO	394.07, 394.00, 394.00, 394.95, 394.87, 394.88, 394.86, 394.72, 394.14, 394.00, 394.00, 394.00, 394.00, 394.00, 394.00
PROGRESSIVE PROGETTO	-4.60, -4.60, -4.20, -4.20, 0.00, 4.20, 4.62, 10.73, 12.64, 14.68, 16.89, 19.55, 20.55, 20.93
PARZIALI PROGETTO	0.40, 4.20, 4.20, 0.42, 6.11, 1.91, 2.04, 2.21, 2.66, 1.00, 0.38
QUOTE PROGETTO	399.11, 394.61, 399.01, 399.11, 399.14, 399.01, 399.09, 395.02, 395.08, 393.72, 393.72, 393.75, 393.75, 394.00

SEZIONE B44
PROGRESSIVA 20900.00

FD	SCAVO FOSSO DX	m?	0.83
MS	SCAVO MURO SX	m?	16.84
RI	RILEVATO	m?	67.13
RT	RINTERRO	m?	6.84
SD	STRADELLO DX	m?	0.80
an	ANTICAPILLARE	m	11.65
bo	BONIFICA	m	11.65
ga	GEOTESSILE ANTICAPIL		11.65
sc	SCOTICO	m	21.36
sp	SUPERCOMPATTATO	m	8.59
su	SUB BALLAST	m	8.40
v	TERRENO VEGETALE	m	11.44

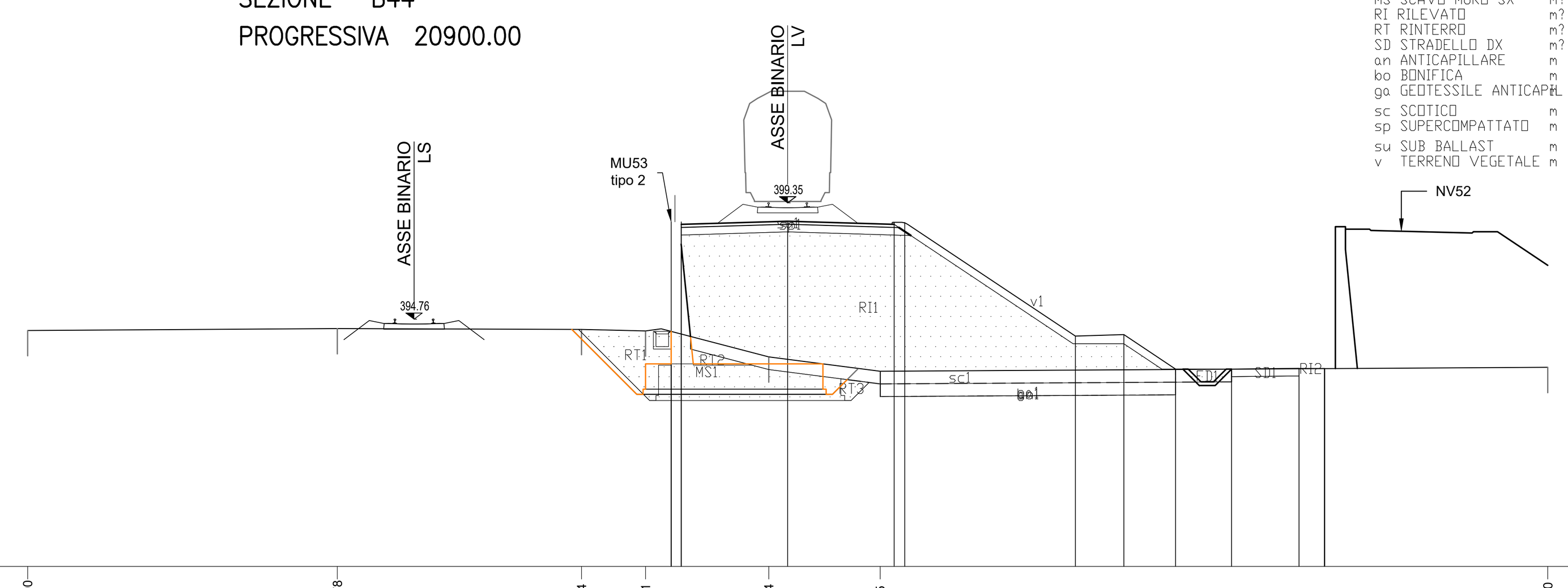

385.00

PROGRESSIVE TERRENO	-30.00, -17.78, -8.14, -5.61, -0.74, 3.65, 30.00
PARZIALI TERRENO	12.22, 9.64, 2.53, 4.87, 4.39, 26.35
QUOTE TERRENO	394.31, 394.39, 394.36, 394.30, 393.27, 392.71, 392.86
PROGRESSIVE PROGETTO	-4.60, -4.60, -4.20, -4.20, 0.00, 4.20, 4.62, 11.36, 13.27, 15.31, 17.52, 20.18, 21.18, 21.20
PARZIALI PROGETTO	0.40, 4.20, 4.20, 0.42, 6.74, 1.91, 2.04, 2.21, 2.66, 1.00, 0.02
QUOTE PROGETTO	398.60, 394.28, 398.50, 398.60, 398.63, 398.50, 398.58, 394.09, 394.15, 392.79, 392.79, 392.82, 392.82, 392.81

SEZIONE B45
PROGRESSIVA 20950.00

FD	SCAVO FOSSO DX	m?	0.82
MS	SCAVO MURO SX	m?	16.84
RI	RILEVATO	m?	61.09
RT	RINTERRO	m?	6.11
SC	SCAVO	m?	0.15
SD	STRADELLO DX	m?	0.80
an	ANTICAPILLARE	m	11.37
bo	BONIFICA	m	11.37
ga	GEOTESSILE ANTICAPIL		11.37
sc	SCOTICO	m	18.77
sp	SUPERCOMPATTATO	m	8.59
su	SUB BALLAST	m	8.40
v	TERRENO VEGETALE	m	11.89

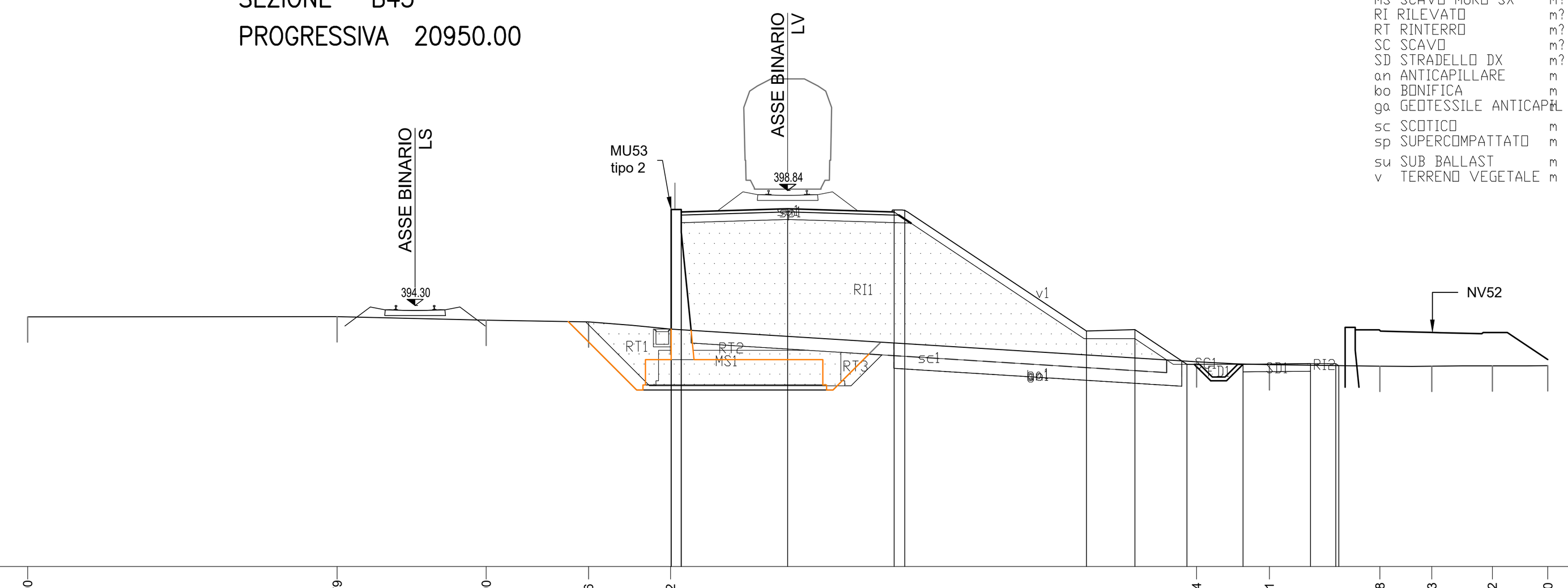

384.00

PROGRESSIVE TERRENO	-30.00, -17.79, -11.90, -7.86, -4.62, 16.14, 19.01, 23.38, 25.43, 27.82, 30.00
PARZIALI TERRENO	12.21, 5.89, 4.04, 3.24, 20.76, 2.87, 4.37, 2.05, 2.39, 2.18
QUOTE TERRENO	393.85, 393.86, 393.72, 393.65, 393.37, 392.08, 391.97, 391.91, 391.91, 391.92, 391.93
PROGRESSIVE PROGETTO	-4.60, -4.60, -4.20, -4.20, 0.00, 4.20, 4.62, 11.79, 13.70, 15.76, 17.97, 20.64, 21.64, 21.75
PARZIALI PROGETTO	0.40, 4.20, 4.20, 0.42, 7.17, 1.91, 2.06, 2.21, 2.67, 1.00, 0.11
QUOTE PROGETTO	393.37, 398.09, 397.99, 398.09, 398.12, 397.99, 398.07, 393.29, 393.35, 391.98, 391.98, 392.01, 392.01, 391.93

SEZIONE B46
PROGRESSIVA 21000.00

FD	SCAVO FOSSO DX	m?	0.83
MS	SCAVO MURO SX	m?	16.99
RI	RILEVATO	m?	62.84
RT	RINTERRO	m?	6.20
SC	SCAVO	m?	1.04
SD	STRADELLO DX	m?	0.80
an	ANTICAPILLARE	m	11.22
bo	BONIFICA	m	11.22
ga	GEOTESSILE ANTICAPIL		11.22
sc	SCOTICO	m	18.79
sp	SUPERCOMPATTATO	m	8.59
su	SUB BALLAST	m	8.40
v	TERRENO VEGETALE	m	11.95

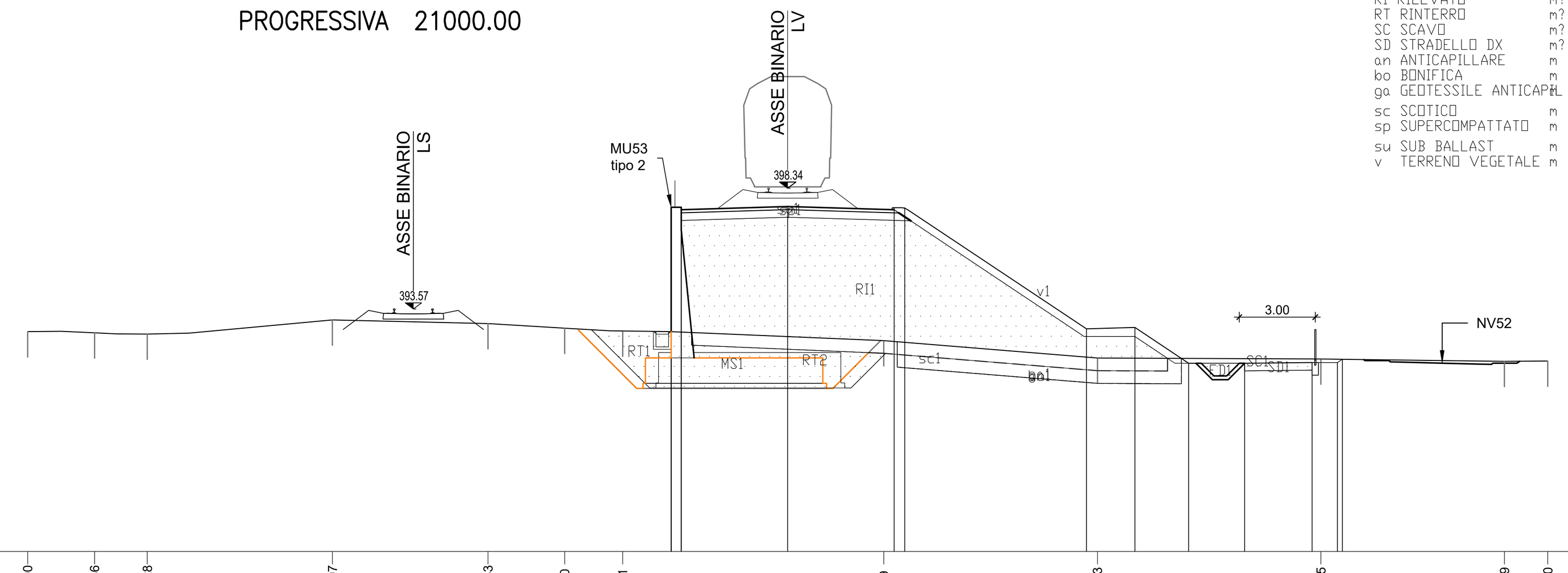

384.00

PROGRESSIVE TERRENO	-30.00, -27.36, -25.28, -17.97, -11.83, -8.80, -6.51, 3.79, 12.23, 21.05, 28.29, 30.00
PARZIALI TERRENO	2.64, 2.08, 7.31, 6.14, 3.03, 2.29, 10.30, 8.44, 8.82, 7.24, 1.71
QUOTE TERRENO	392.67, 392.63, 392.58, 393.14, 392.99, 392.81, 392.70, 392.32, 391.63, 391.60, 391.50, 391.51
PROGRESSIVE PROGETTO	-4.60, -4.60, -4.20, -4.20, 0.00, 4.20, 4.62, 11.79, 13.70, 15.82, 18.04, 20.70, 21.70, 21.89
PARZIALI PROGETTO	0.40, 4.20, 4.20, 0.42, 7.17, 1.91, 2.12, 2.22, 2.66, 1.00, 0.19
QUOTE PROGETTO	397.58, 392.68, 397.48, 397.58, 397.61, 397.48, 397.56, 392.78, 392.84, 391.43, 391.43, 391.45, 391.45, 391.58

COMMITTENTE:

RFI RETE FERROVIARIA ITALIANA
GRUPPO FERROVIE DELLO STATO ITALIANE

PROGETTAZIONE:

ITALFERR
GRUPPO FERROVIE DELLO STATO ITALIANE

DIRETTRICE FERROVIARIA MESSINA - CATANIA - PALERMO

NUOVO COLLEGAMENTO PALERMO - CATANIA

U.O. INFRASTRUTTURE SUD

PROGETTO DEFINITIVO

TRATTA LERCARA DIR. - CALTANISSETTA XIRBI (LOTTO 3)

TRACCIATI
Infrastruttura Ferroviaria
Sezioni trasversali - Tav. 32 di 50

SCALA: 1:200

COMMESSA	LOTTO	FASE	ENTE	TIPO DOC.	OPERA/DISCIPLINA	PROGR.	REV.
RS3T	30	D	78	W9	IF0001	032	D

Rev.	Descrizione	Redatto	Data	Verificato	Data	Approvato	Data	Autorizzato Data
A	Emissione Esecutiva	ATI Sintagma Rocksoil - Edin	Dic-2019	A.Di Costanzo	Dic-2019	A.Barreca	Dic-2019	D.Tiberti Apr-2020
B	Emissione Esecutiva	ATI Sintagma Rocksoil - Edin	Gen-2020	A.Di Costanzo	Gen-2020	A.Barreca	Gen-2020	
C	Emissione Esecutiva	ATI Sintagma Rocksoil - Edin	Feb-2020	A.Di Costanzo	Feb-2020	A.Barreca	Feb-2020	
D	Emissione Esecutiva	ATI Sintagma Rocksoil - Edin	Apr-2020	A.Di Costanzo	Apr-2020	A.Barreca	Apr-2020	

File: RS3T.3.0.D.78.W9.IF.00.0.1.032.D | n. Elab.: 78_094