SEZIONE B47
PROGRESSIVA 21050.00

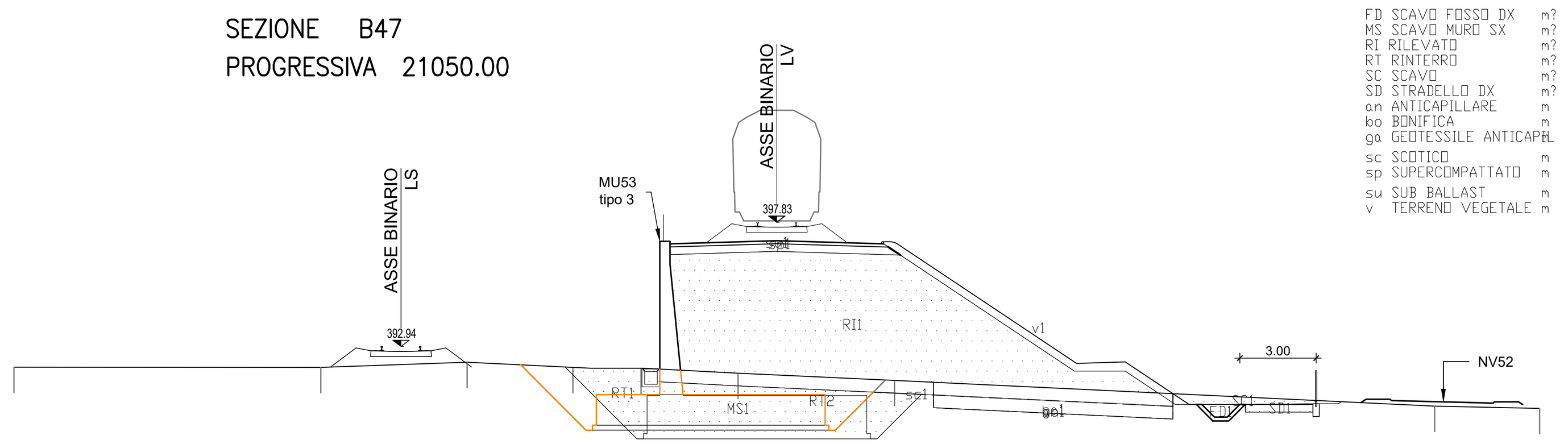

FD SCAVO FOSSO DX m? 0.82
MS SCAVO MURO SX m? 25.26
RI RILEVATO m? 63.98
RT RINTERRO m? 10.05
SC SCAVO m? 1.53
SD STRADELLO DX m? 0.84
an ANTICAPILLARE m 9.42
bo BONIFICA m 9.42
ga GEOTESSILE ANTICAP. m 9.42
sc SCOTICO m 20.18
sp SUPERCOMPATTATO m 8.59
su SUB BALLAST m 8.40
v TERRENO VEGETALE m 12.34

383.00

PROGRESSIVE TERRENO	-30.00 -17.93 -12.18 -8.02 -5.34 -1.52 4.63 25.87 30.00
PARZIALI TERRENO	12.07 5.75 4.16 2.68 3.82 6.15 21.24 4.13
QUOTE TERRENO	392.13 392.12 392.32 392.12 392.08 391.89 391.60 390.59 390.50
PROGRESSIVE PROGETTO	-4.60 -4.60 -4.20 -4.20 0.00 4.20 4.62 11.79 13.70 16.21 18.43 21.09 22.09 22.21
PARZIALI PROGETTO	0.40 4.20 4.20 0.42 7.17 1.91 2.51 2.22 2.66 1.00 0.12
QUOTE PROGETTO	392.05 397.07 396.97 397.07 397.10 396.97 397.05 392.27 392.33 390.66 390.66 390.69 390.69 390.77

SEZIONE B48
PROGRESSIVA 21100.00

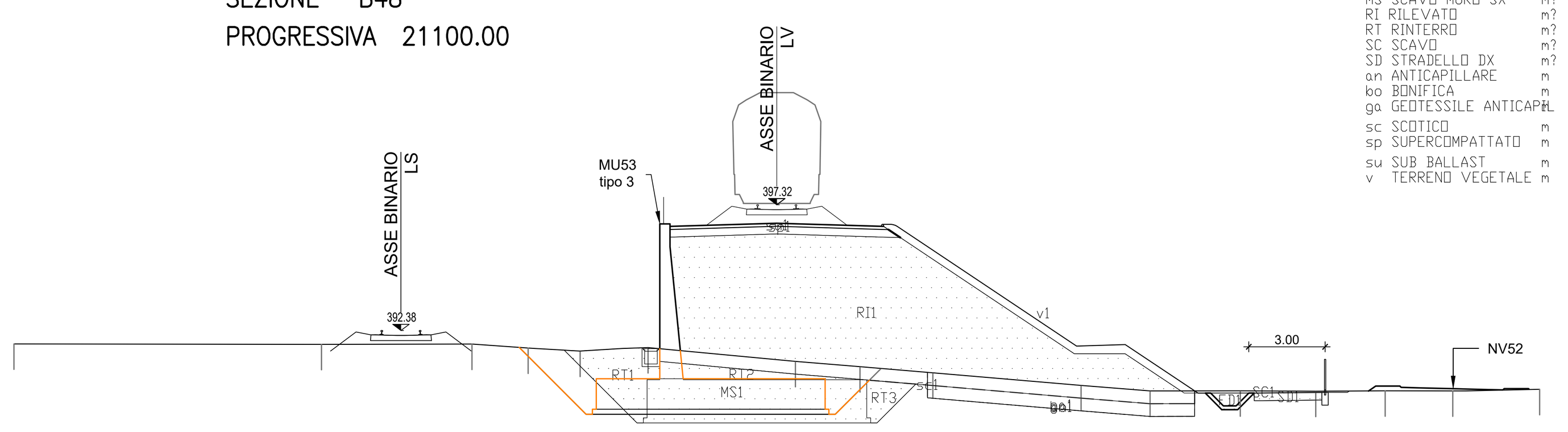

FD SCAVO FOSSO DX m? 0.83
MS SCAVO MURO SX m? 25.36
RI RILEVATO m? 69.62
RT RINTERRO m? 10.01
SC SCAVO m? 0.44
SD STRADELLO DX m? 0.79
an ANTICAPILLARE m 10.50
bo BONIFICA m 10.50
ga GEOTESSILE ANTICAP. m 10.50
sc SCOTICO m 21.03
sp SUPERCOMPATTATO m 8.59
su SUB BALLAST m 8.40
v TERRENO VEGETALE m 12.69

383.00

PROGRESSIVE TERRENO	-30.00 -17.91 -11.99 -9.78 -7.73 -5.06 0.73 3.27 6.14 11.97 14.68 18.23 21.20 23.93 26.59 30.00
PARZIALI TERRENO	12.09 5.92 2.21 2.05 2.67 5.79 2.54 2.87 5.83 2.71 3.55 2.97 2.73 2.66 3.41
QUOTE TERRENO	391.85 391.83 391.84 391.69 391.57 391.70 391.16 390.95 390.71 390.22 390.00 390.01 389.99 390.01 390.00 390.06
PROGRESSIVE PROGETTO	-4.60 -4.60 -4.20 -4.20 0.00 4.20 4.62 11.79 13.70 16.56 18.78 21.44 22.44 22.52
PARZIALI PROGETTO	0.40 4.20 4.20 0.42 7.17 1.91 2.86 2.22 2.66 1.00 0.08
QUOTE PROGETTO	391.66 396.56 396.46 396.56 396.59 396.46 396.54 391.76 391.82 389.92 389.92 389.94 389.94 390.00

SEZIONE B49
PROGRESSIVA 21150.00

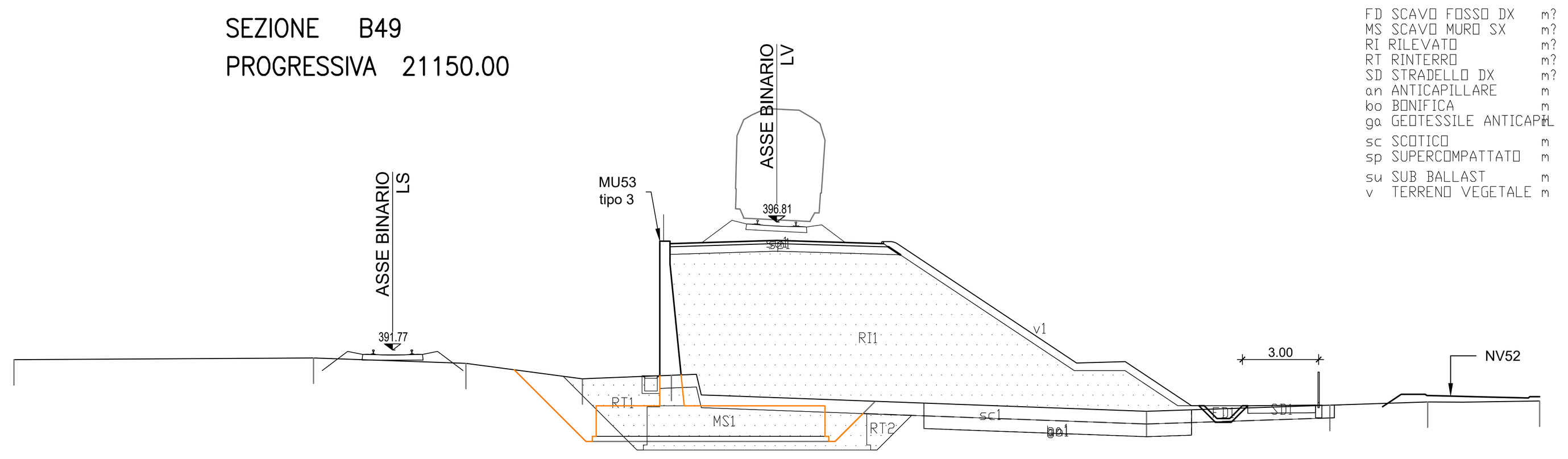

FD SCAVO FOSSO DX m? 0.82
MS SCAVO MURO SX m? 22.26
RI RILEVATO m? 79.97
RT RINTERRO m? 7.30
SD STRADELLO DX m? 0.80
an ANTICAPILLARE m 10.52
bo BONIFICA m 10.52
ga GEOTESSILE ANTICAP. m 10.52
sc SCOTICO m 26.53
sp SUPERCOMPATTATO m 8.59
su SUB BALLAST m 8.40
v TERRENO VEGETALE m 12.44

382.00

PROGRESSIVE TERRENO	-30.00 -18.22 -12.23 -7.65 -4.14 14.54 21.75 25.60 30.00
PARZIALI TERRENO	11.78 5.99 4.58 3.51 18.68 7.21 3.85 4.40
QUOTE TERRENO	391.39 391.46 391.24 390.64 390.78 389.36 389.60 389.72 389.76
PROGRESSIVE PROGETTO	-4.60 -4.60 -4.20 -4.20 0.00 4.20 4.62 11.79 13.70 16.31 18.52 21.19 22.19 22.20
PARZIALI PROGETTO	0.40 4.20 4.20 0.42 7.17 1.91 2.61 2.21 2.67 1.00 0.01
QUOTE PROGETTO	396.05 390.76 395.95 396.05 396.08 395.95 396.03 391.25 391.31 389.57 389.57 389.60 389.60 389.61

SEZIONE B50
PROGRESSIVA 21200.00

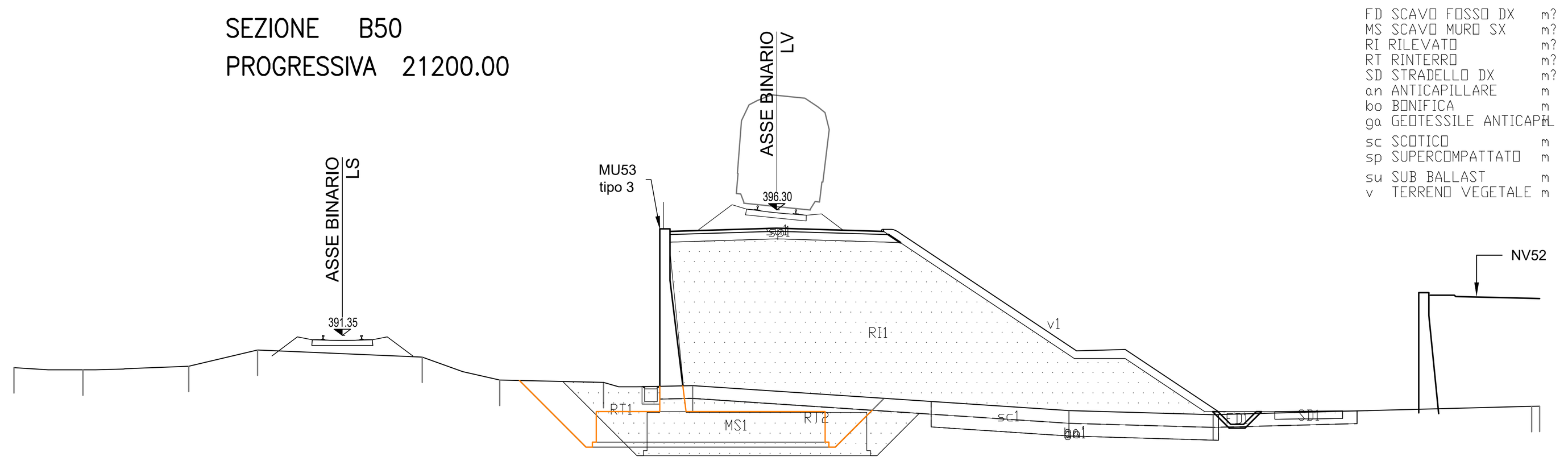

FD SCAVO FOSSO DX m? 0.83
MS SCAVO MURO SX m? 25.48
RI RILEVATO m? 88.59
RT RINTERRO m? 10.17
SD STRADELLO DX m? 0.79
an ANTICAPILLARE m 11.30
bo BONIFICA m 11.30
ga GEOTESSILE ANTICAP. m 11.30
sc SCOTICO m 27.42
sp SUPERCOMPATTATO m 8.59
su SUB BALLAST m 8.40
v TERRENO VEGETALE m 13.50

381.00

PROGRESSIVE TERRENO	-30.00 -27.29 -23.13 -20.42 -13.94 -10.90 -6.82 -3.31 11.49 17.16 29.69 30.00
PARZIALI TERRENO	2.71 4.16 2.71 6.48 3.04 4.08 3.51 14.80 5.67 12.53 0.31
QUOTE TERRENO	390.09 390.00 390.14 390.78 390.50 389.60 389.51 389.38 388.40 388.23 388.56 388.57
PROGRESSIVE PROGETTO	-4.60 -4.60 -4.20 -4.20 0.00 4.20 4.62 11.79 13.70 17.14 17.37 19.07 19.59 22.25 23.25 23.27
PARZIALI PROGETTO	0.40 4.20 4.20 0.42 7.17 1.91 3.44 0.23 1.70 0.52 2.66 1.00 0.02
QUOTE PROGETTO	395.55 389.35 395.45 395.55 395.57 395.45 395.52 390.75 390.80 388.36 388.36 388.36 388.36 388.38 388.38 388.40

SEZIONE B51
PROGRESSIVA 21250.00

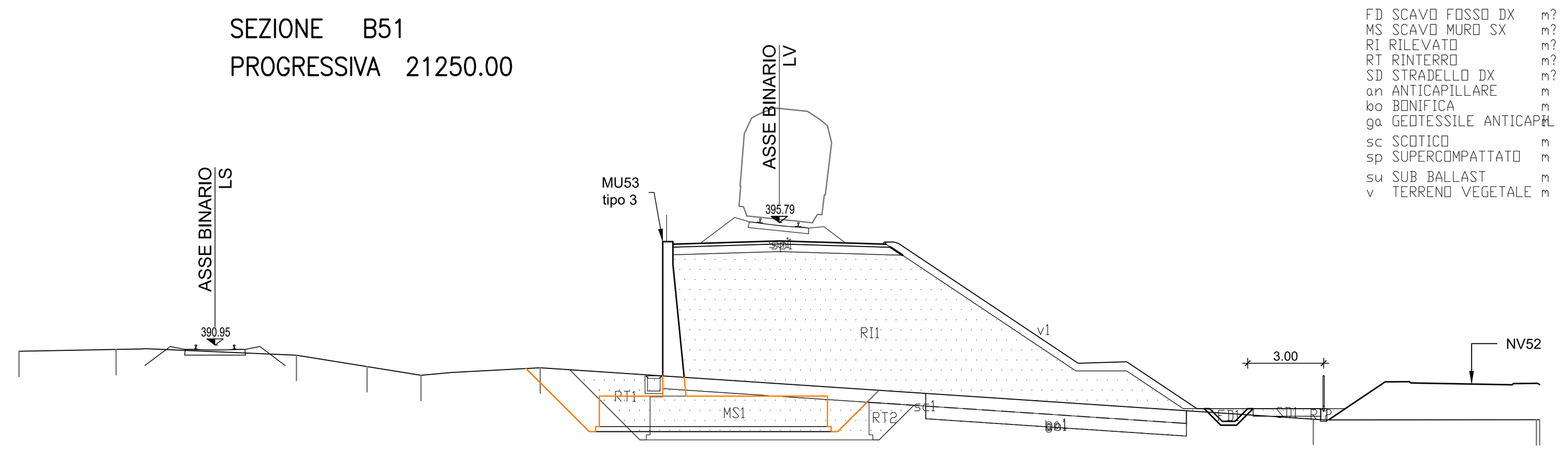

FD SCAVO FOSSO DX m? 0.83
MS SCAVO MURO SX m? 21.80
RI RILEVATO m? 73.84
RT RINTERRO m? 6.56
SD STRADELLO DX m? 0.80
an ANTICAPILLARE m 10.29
bo BONIFICA m 10.29
ga GEOTESSILE ANTICAP. m 10.29
sc SCOTICO m 20.66
sp SUPERCOMPATTATO m 8.59
su SUB BALLAST m 8.40
v TERRENO VEGETALE m 12.61

381.00

PROGRESSIVE TERRENO	-30.00 -26.17 -19.05 -16.27 -14.14 -9.44 21.07 29.87 30.00
PARZIALI TERRENO	3.83 7.12 2.78 2.13 4.70 30.51 8.80 0.13
QUOTE TERRENO	390.71 390.78 390.55 390.10 389.76 390.06 388.03 388.01 388.01
PROGRESSIVE PROGETTO	-4.60 -4.60 -4.20 -4.20 0.00 4.20 4.62 11.79 13.70 16.48 16.98 18.69 21.35 22.33
PARZIALI PROGETTO	0.40 4.20 4.20 0.42 7.17 1.91 2.78 0.50 1.71 2.66 0.98
QUOTE PROGETTO	395.04 389.74 394.94 395.04 395.06 394.94 395.02 390.24 390.29 388.44 388.44 388.44 388.44 388.44

SEZIONE B52
PROGRESSIVA 21252.23

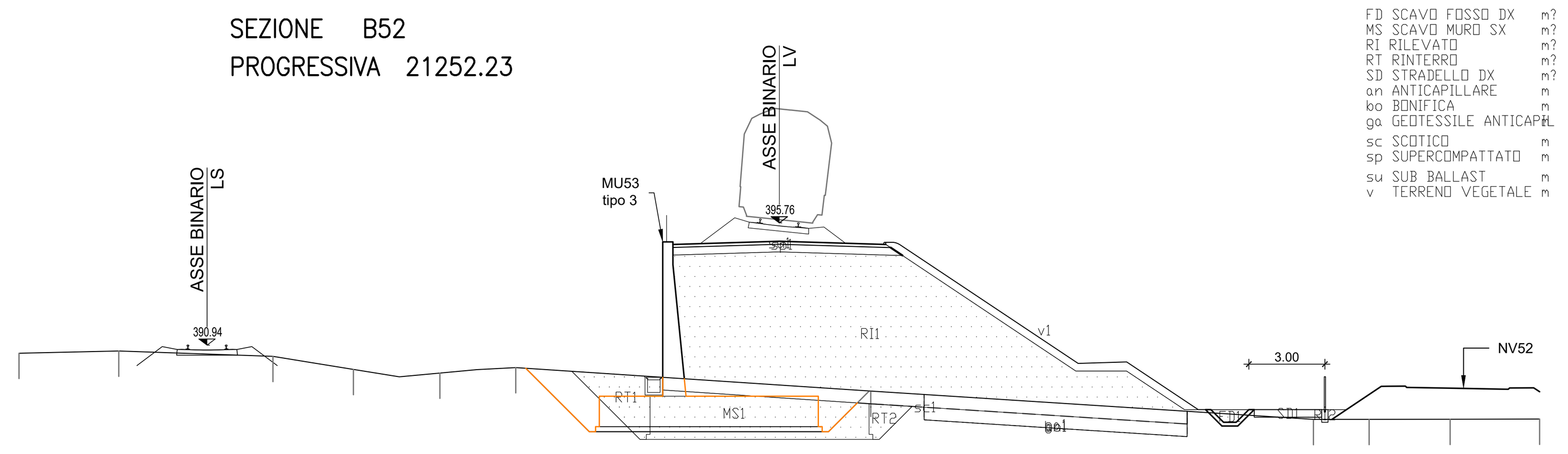

FD SCAVO FOSSO DX m? 0.83
MS SCAVO MURO SX m? 20.77
RI RILEVATO m? 74.48
RT RINTERRO m? 6.16
SD STRADELLO DX m? 0.80
an ANTICAPILLARE m 10.38
bo BONIFICA m 10.38
ga GEOTESSILE ANTICAP. m 10.38
sc SCOTICO m 20.69
sp SUPERCOMPATTATO m 8.59
su SUB BALLAST m 8.40
v TERRENO VEGETALE m 12.66

381.00

PROGRESSIVE TERRENO	-30.00 -26.06 -19.98 -16.81 -13.39 -10.40 3.61 21.07 23.27 26.47 30.00
PARZIALI TERRENO	3.94 6.08 3.17 3.42 2.99 14.01 17.46 2.20 3.20 3.53
QUOTE TERRENO	390.61 390.70 390.49 389.97 389.83 390.05 389.12 388.00 388.00 388.01 388.01
PROGRESSIVE PROGETTO	-4.60 -4.60 -4.20 -4.20 0.00 4.20 4.62 11.79 13.70 16.53 17.03 18.74 21.40 22.38
PARZIALI PROGETTO	0.40 4.20 4.20 0.42 7.17 1.91 2.83 0.50 1.71 2.66 0.98
QUOTE PROGETTO	395.01 389.66 394.91 395.01 395.04 394.91 394.99 390.21 390.27 388.39 388.39 388.39 388.39 388.39

SEZIONE B54
PROGRESSIVA 22100.00

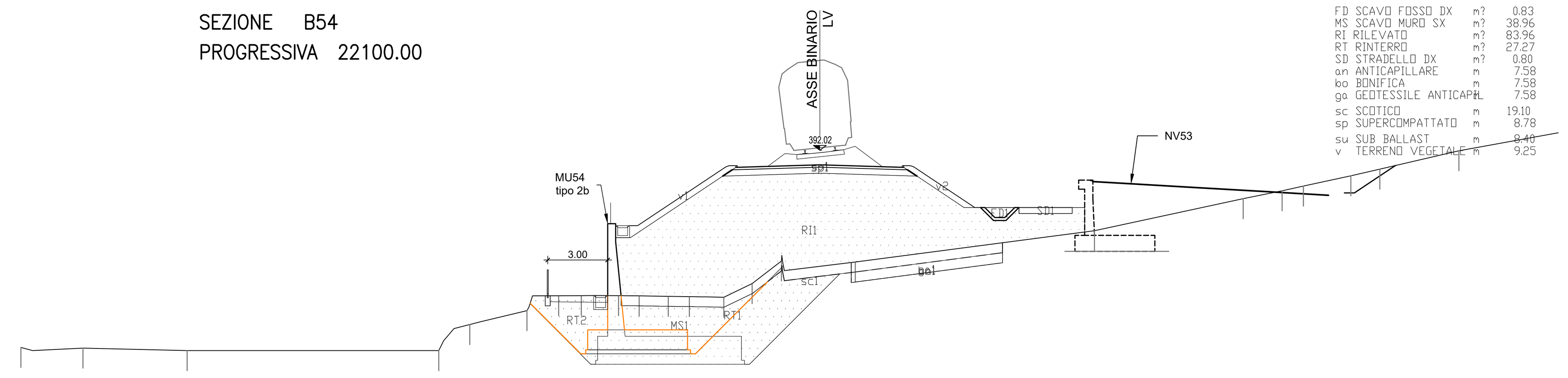

FD SCAVO FOSSO DX m? 0.83
MS SCAVO MURO SX m? 38.96
RI RILEVATO m? 83.96
RT RINTERRO m? 27.27
SD STRADELLO DX m? 0.80
an ANTICAPILLARE m 7.58
bo BONIFICA m 7.58
ga GEOTESSILE ANTICAP. m 7.58
sc SCOTICO m 19.10
sp SUPERCOMPATTATO m 8.78
su SUB BALLAST m 8.40
v TERRENO VEGETALE m 9.25

376

PROGRESSIVE TERRENO	-40.00 -36.89 -31.68 -19.08 -17.53 -14.66 -13.08 -11.94 -10.08 -9.04 -7.59 -6.53 -4.81 -3.39 -1.92 1.78 13.75 21.20 23.14 24.21 26.59 28.04 32.00
PARZIALI TERRENO	3.11 5.21 12.60 1.55 2.87 1.58 1.14 1.86 1.04 1.45 1.06 1.72 1.42 1.47 3.70 11.97 7.45 1.94 1.07 2.38 1.45 3.96 8.51
QUOTE TERRENO	382.16 382.13 382.00 382.00 383.30 384.00 384.75 384.75 384.75 384.74 384.72 384.70 384.67 385.35 386.49 386.43 388.00 389.60 390.00 390.23 390.75 391.08 392.00
PROGRESSIVE PROGETTO	-10.62 -10.62 -10.22 -10.22 -9.12 -4.62 -4.20 0.00 4.20 4.62 7.76 8.05 9.97 12.63 13.26
PARZIALI PROGETTO	0.40 1.10 4.50 0.42 4.20 4.20 0.42 3.14 0.29 1.92 2.66 0.63
QUOTE PROGETTO	388.35 384.75 388.25 388.35 388.25 391.25 391.17 391.30 391.17 391.25 389.16 389.16 389.16 389.16 389.16

COMMITTENTE:

RFI RETE FERROVIARIA ITALIANA
GRUPPO FERROVIE DELLO STATO ITALIANE

PROGETTAZIONE:

ITALFERR
GRUPPO FERROVIE DELLO STATO ITALIANE

DIRETTRICE FERROVIARIA MESSINA - CATANIA - PALERMO

NUOVO COLLEGAMENTO PALERMO - CATANIA

U.O. INFRASTRUTTURE SUD

PROGETTO DEFINITIVO

TRATTA LERCARA DIR. - CALTANISSETTA XIRBI (LOTTO 3)

TRACCIATI
Infrastruttura Ferroviaria
Sezioni trasversali - Tav. 33 di 50

SCALA: 1:200

COMMESSA	LOTTO	FASE	ENTE	TIPO DOC.	OPERA/DISCIPLINA	PROGR.	REV.
RS3T	30	D	78	W9	IF0001	033	E

Rev.	Descrizione	Redatto	Data	Verificato	Data	Approvato	Data	Autorizzato Data
A	Emissione Esecutiva	ATI Sintagma Rocksoil - Edin	Dic-2019	A.Di Costanzo	Dic-2019	A.Barreca	Dic-2019	D.Tiberti Mag-2021
B	Emissione Esecutiva	ATI Sintagma Rocksoil - Edin	Gen-2020	A.Di Costanzo	Gen-2020	A.Barreca	Gen-2020	
C	Emissione Esecutiva	ATI Sintagma Rocksoil - Edin	Feb-2020	A.Di Costanzo	Feb-2020	A.Barreca	Feb-2020	
D	Emissione Esecutiva	ATI Sintagma Rocksoil - Edin	Apr-2020	A.Di Costanzo	Apr-2020	A.Barreca	Apr-2020	
E	Emissione Esecutiva	ATI Sintagma Rocksoil - Edin	Mag-2021	A.Di Costanzo	Mag-2021	A.Barreca	Mag-2021	

File: RS3T.3.0.D.78.W9.IF.00.0.1.033.E | n. Elab.: 78_095