SEZIONE B95
PROGRESSIVA 25650.00

MS SCAVO MURO SX m? 34.69
RI RILEVATO m? 111.38
RT RINTERRO m? 19.03
SC SCAVO m? 0.53
SD STRADELLO DX m? 0.76
an ANTICAPILLARE m 10.02
bo BONIFICA m 10.02
ga GEOTESSILE ANTICAPIL m 10.02
sc SCOTICO m 22.85
sp SUPERCOMPATTATO m 13.49
su SUB BALLAST m 13.30
v TERRENO VEGETALE m 10.59

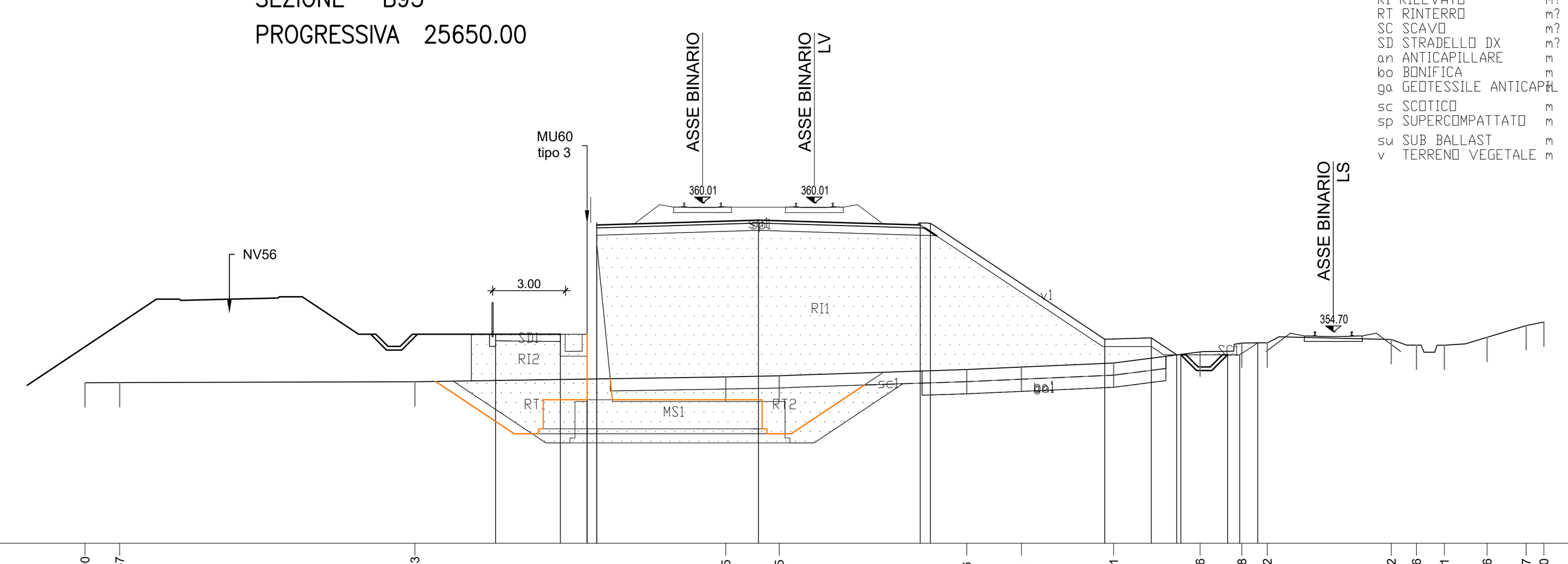

Riga	Valori
PROGRESSIVE TERRENO	-30.00, -28.57, -16.43, -3.65, -1.45, 6.26, 8.51, 12.31, 15.86, 17.58, 18.62, 23.72, 24.76, 25.91, 27.66, 29.27, 30.00
PARZIALI TERRENO	1.43, 12.14, 12.78, 2.20, 7.71, 2.25, 3.80, 3.55, 1.72, 1.04, 5.10, 1.04, 1.15, 1.75, 1.61, 0.73
QUOTE TERRENO	352.61, 352.61, 352.65, 352.85, 352.89, 353.15, 353.25, 353.42, 353.88, 354.24, 354.25, 354.39, 354.16, 354.15, 354.48, 354.96, 355.11
PROGRESSIVE PROGETTO	-13.11, -10.45, -9.35, -9.35, -9.35, -8.95, -8.95, -2.30, 4.35, 4.77, 11.94, 13.85, 14.90, 15.07, 16.99, 17.49, 18.23
PARZIALI PROGETTO	2.66, 1.10, 0.40, 6.65, 6.65, 0.42, 7.17, 1.91, 1.05, 0.17, 1.92, 0.50, 0.74
QUOTE PROGETTO	354.60, 354.60, 354.60, 359.20, 354.60, 359.10, 359.20, 359.30, 359.10, 359.18, 354.40, 354.46, 353.76, 353.76, 353.76, 353.76, 354.25

SEZIONE B96
PROGRESSIVA 25700.00

MS SCAVO MURO SX m? 34.30
RI RILEVATO m? 111.49
RT RINTERRO m? 18.62
SC SCAVO m? 0.20
SD STRADELLO DX m? 0.76
an ANTICAPILLARE m 10.29
bo BONIFICA m 10.29
ga GEOTESSILE ANTICAPIL m 10.29
sc SCOTICO m 23.07
sp SUPERCOMPATTATO m 13.49
su SUB BALLAST m 13.30
v TERRENO VEGETALE m 10.86

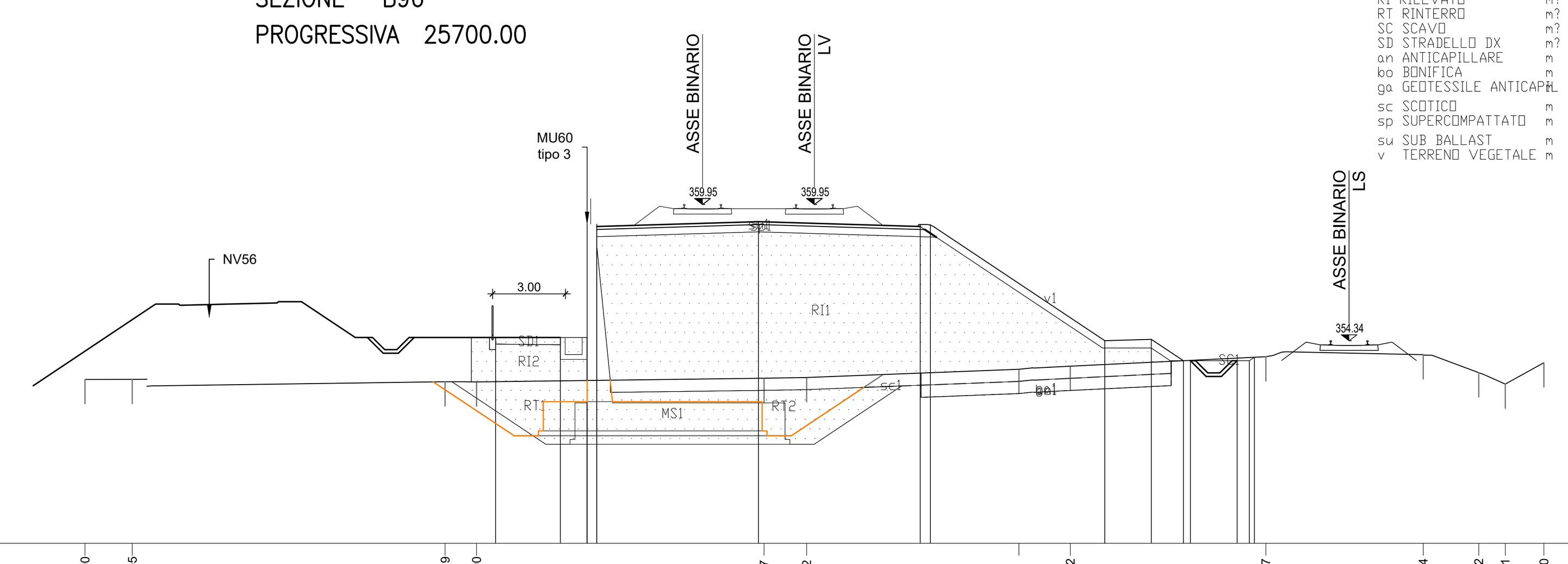

Riga	Valori
PROGRESSIVE TERRENO	-30.00, -28.05, -15.19, -13.90, -2.07, -0.32, 8.41, 10.52, 18.57, 25.04, 27.32, 28.41, 30.00
PARZIALI TERRENO	1.95, 0.60, 12.26, 1.29, 11.83, 1.75, 8.73, 2.11, 8.05, 6.47, 2.28, 1.09, 1.59
QUOTE TERRENO	352.74, 352.75, 352.65, 352.64, 352.79, 352.83, 353.16, 353.29, 353.68, 353.77, 353.02, 352.55, 353.43
PROGRESSIVE PROGETTO	-13.11, -10.45, -9.35, -9.35, -9.35, -8.95, -8.95, -2.30, 4.35, 4.77, 11.94, 13.85, 15.17, 15.46, 17.39, 17.89, 18.10
PARZIALI PROGETTO	2.66, 1.10, 0.40, 6.65, 6.65, 0.42, 7.17, 1.91, 1.32, 0.29, 1.93, 0.50, 0.21
QUOTE PROGETTO	354.47, 354.47, 354.47, 359.14, 354.47, 359.04, 359.14, 359.24, 359.04, 359.12, 354.34, 354.40, 353.52, 353.52, 353.52, 353.52, 353.66

SEZIONE B97
PROGRESSIVA 25750.00

MS SCAVO MURO SX m? 33.57
RI RILEVATO m? 138.17
RT RINTERRO m? 17.81
SC SCAVO m? 0.21
SD STRADELLO DX m? 0.76
an ANTICAPILLARE m 12.36
bo BONIFICA m 12.36
ga GEOTESSILE ANTICAPIL m 12.36
sc SCOTICO m 24.66
sp SUPERCOMPATTATO m 13.49
su SUB BALLAST m 13.30
v TERRENO VEGETALE m 11.91

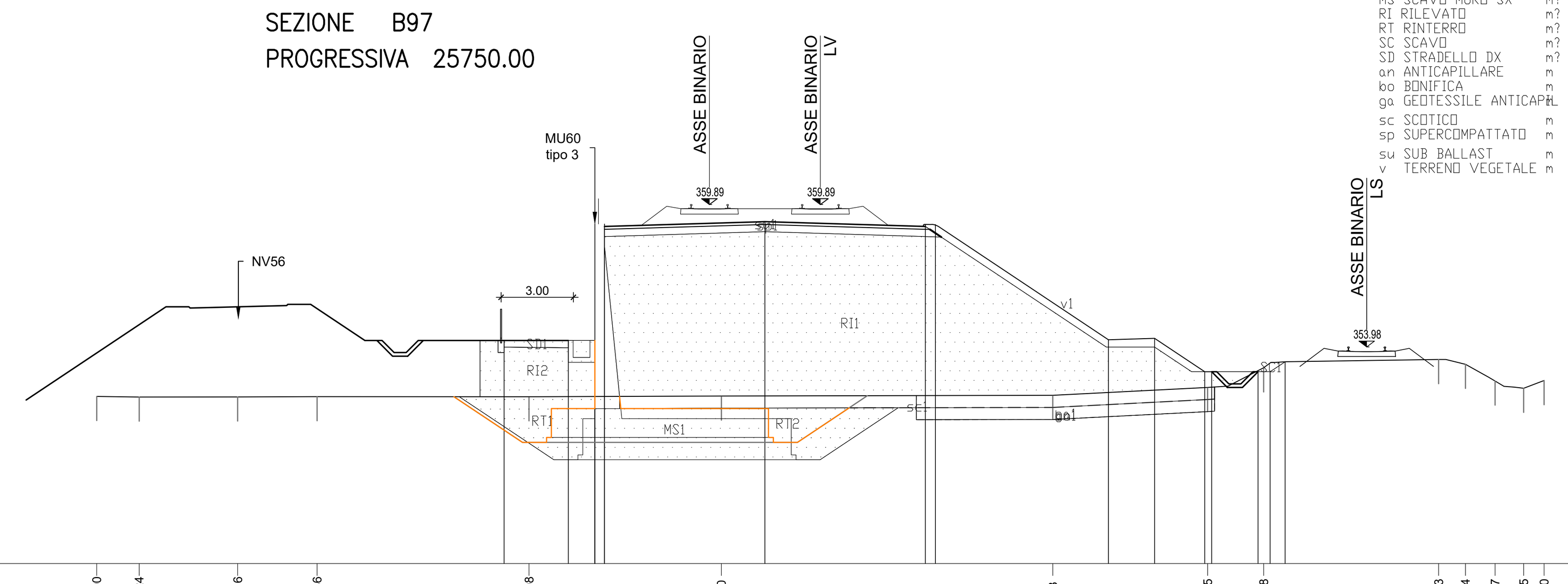

Riga	Valori
PROGRESSIVE TERRENO	-30.00, -28.24, -24.16, -20.86, -12.08, -4.10, 9.63, 16.05, 18.38, 25.63, 26.74, 27.97, 29.15, 30.00
PARZIALI TERRENO	1.76, 4.08, 3.30, 8.78, 7.98, 13.73, 6.42, 2.33, 7.25, 1.11, 1.23, 1.18, 0.85
QUOTE TERRENO	351.93, 351.90, 351.91, 351.92, 351.92, 351.94, 351.97, 352.30, 353.12, 353.46, 353.26, 352.57, 352.27, 352.59
PROGRESSIVE PROGETTO	-13.11, -10.45, -9.35, -9.35, -9.35, -8.95, -8.95, -2.30, 4.35, 4.77, 11.94, 13.85, 15.93, 16.22, 18.14, 18.64, 19.26
PARZIALI PROGETTO	2.66, 1.10, 0.40, 6.65, 6.65, 0.42, 7.17, 1.91, 2.08, 0.29, 1.92, 0.50, 0.62
QUOTE PROGETTO	354.25, 354.25, 354.25, 359.08, 354.25, 358.98, 359.08, 359.18, 358.98, 359.06, 354.28, 354.34, 352.95, 352.95, 352.95, 352.95, 353.36

SEZIONE B98
PROGRESSIVA 25800.00

MS SCAVO MURO SX m? 33.25
RI RILEVATO m? 141.48
RT RINTERRO m? 17.47
SC SCAVO m? 0.32
SD STRADELLO DX m? 0.76
an ANTICAPILLARE m 12.68
bo BONIFICA m 12.68
ga GEOTESSILE ANTICAPIL m 12.68
sc SCOTICO m 24.89
sp SUPERCOMPATTATO m 13.49
su SUB BALLAST m 13.30
v TERRENO VEGETALE m 12.15

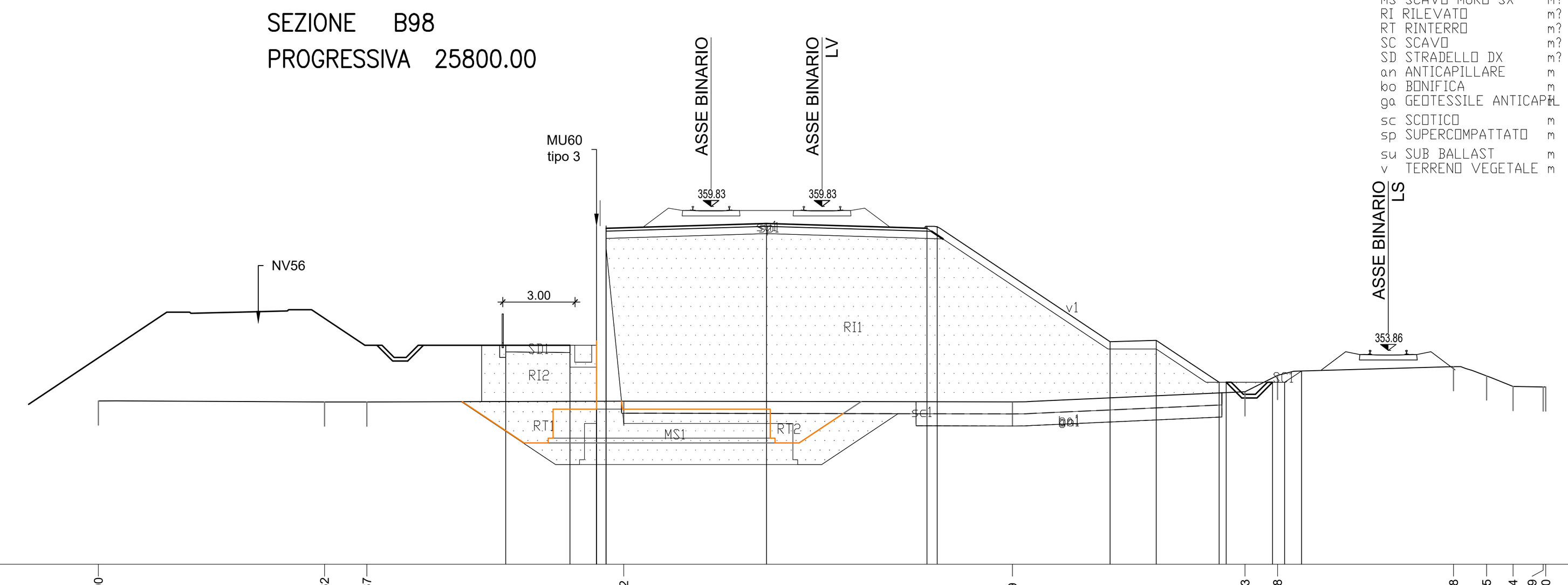

Riga	Valori
PROGRESSIVE TERRENO	-30.00, -20.62, -18.87, -8.22, 7.89, 17.53, 18.88, 26.18, 27.55, 28.64, 29.89, 30.00
PARZIALI TERRENO	9.38, 1.75, 10.65, 16.11, 9.64, 1.35, 7.30, 1.37, 1.09, 1.25, 0.11
QUOTE TERRENO	351.76, 351.72, 351.72, 351.76, 351.73, 352.14, 352.82, 353.19, 352.80, 352.37, 352.35, 352.34
PROGRESSIVE PROGETTO	-13.11, -10.45, -9.35, -9.35, -9.35, -8.95, -8.95, -2.30, 4.35, 4.77, 11.94, 13.85, 16.46, 16.75, 18.68, 19.18, 19.88
PARZIALI PROGETTO	2.66, 1.10, 0.40, 6.65, 6.65, 0.42, 7.17, 1.91, 2.61, 0.29, 1.93, 0.50, 0.70
QUOTE PROGETTO	354.07, 354.07, 354.07, 359.02, 354.07, 358.92, 359.02, 359.12, 358.92, 359.00, 354.22, 354.28, 352.54, 352.54, 352.54, 352.54, 353.00

SEZIONE B99
PROGRESSIVA 25850.00

MS SCAVO MURO SX m? 33.17
RI RILEVATO m? 146.14
RT RINTERRO m? 17.41
SC SCAVO m? 2.47
SD STRADELLO DX m? 0.76
an ANTICAPILLARE m 13.02
bo BONIFICA m 13.02
ga GEOTESSILE ANTICAPIL m 13.02
sc SCOTICO m 25.20
sp SUPERCOMPATTATO m 13.49
su SUB BALLAST m 13.30
v TERRENO VEGETALE m 13.30

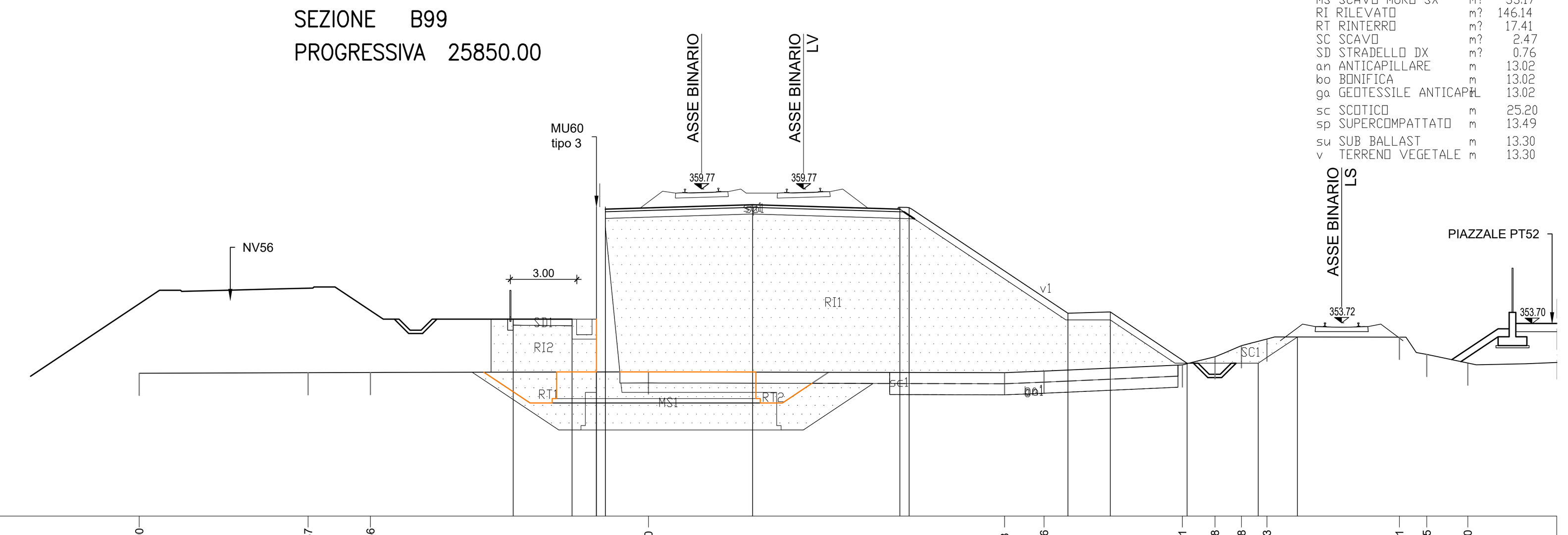

Riga	Valori
PROGRESSIVE TERRENO	-30.00, -22.37, -19.56, -7.00, 9.08, 10.86, 17.11, 18.58, 19.78, 20.93, 26.91, 28.15, 30.00
PARZIALI TERRENO	7.63, 2.81, 12.56, 16.08, 1.78, 6.25, 1.47, 1.20, 1.15, 5.98, 1.24, 1.85
QUOTE TERRENO	351.45, 351.48, 351.48, 351.51, 351.48, 351.55, 351.83, 352.19, 352.69, 352.99, 353.08, 352.30, 351.91
PROGRESSIVE PROGETTO	-13.11, -10.45, -9.35, -9.35, -9.35, -8.95, -8.95, -2.30, 4.35, 4.77, 11.94, 13.85, 17.32, 20.53, 22.31
PARZIALI PROGETTO	2.66, 1.10, 0.40, 6.65, 6.65, 0.42, 7.17, 1.91, 3.47, 3.21, 1.78
QUOTE PROGETTO	353.89, 353.89, 353.89, 358.96, 353.89, 358.86, 358.96, 359.06, 358.86, 358.94, 354.16, 354.22, 351.90, 351.90, 353.08

SEZIONE B100
PROGRESSIVA 25900.00

MS SCAVO MURO SX m? 34.91
RI RILEVATO m? 144.65
RT RINTERRO m? 19.08
SD STRADELLO DX m? 0.78
an ANTICAPILLARE m 12.12
bo BONIFICA m 12.12
ga GEOTESSILE ANTICAPIL m 12.12
sc SCOTICO m 24.79
sp SUPERCOMPATTATO m 13.49
su SUB BALLAST m 13.30
v TERRENO VEGETALE m 13.11

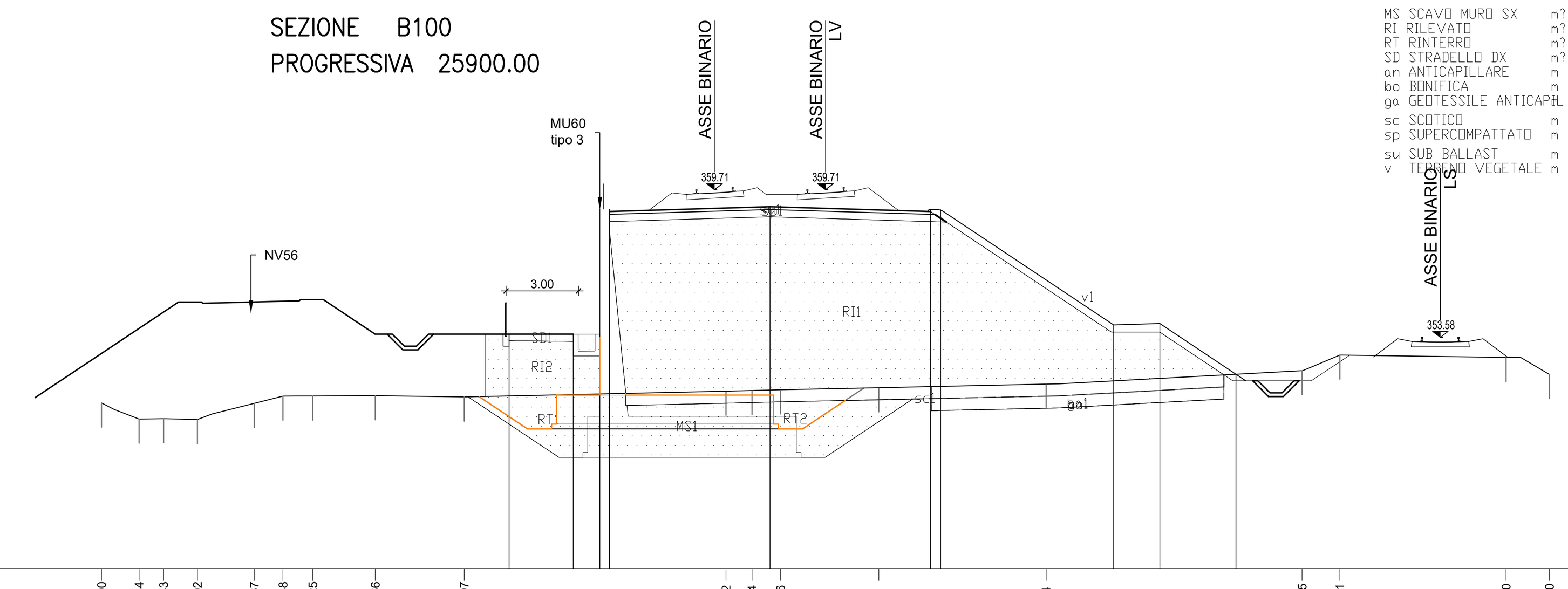

Riga	Valori
PROGRESSIVE TERRENO	-30.00, -28.44, -27.43, -26.02, -23.67, -22.48, -21.25, -18.66, -14.97, -4.12, -3.04, -1.86, 2.21, 9.14, 19.75, 21.31, 28.20, 30.00
PARZIALI TERRENO	1.56, 1.01, 1.41, 2.35, 1.19, 1.23, 2.59, 3.69, 10.85, 1.08, 1.18, 4.07, 6.93, 10.61, 1.56, 6.89, 1.80
QUOTE TERRENO	350.86, 350.19, 350.21, 350.18, 350.85, 351.15, 351.15, 351.16, 351.11, 351.35, 351.38, 351.41, 351.49, 351.64, 352.20, 352.85, 352.75, 352.04
PROGRESSIVE PROGETTO	-13.11, -10.45, -9.35, -9.35, -9.35, -8.95, -8.95, -2.30, 4.35, 4.77, 11.94, 13.85, 17.01
PARZIALI PROGETTO	2.66, 1.10, 0.40, 6.65, 6.65, 0.42, 7.17, 1.91, 3.16
QUOTE PROGETTO	353.72, 353.72, 353.72, 358.90, 353.72, 358.80, 358.90, 359.00, 358.80, 358.88, 354.10, 354.16, 352.05

SEZIONE B101
PROGRESSIVA 25950.00

MS SCAVO MURO SX m? 34.02
RI RILEVATO m? 152.77
RT RINTERRO m? 18.20
SD STRADELLO DX m? 0.76
an ANTICAPILLARE m 12.95
bo BONIFICA m 12.95
ga GEOTESSILE ANTICAPIL m 12.95
sc SCOTICO m 25.32
sp SUPERCOMPATTATO m 13.49
su SUB BALLAST m 13.30
v TERRENO VEGETALE m 12.91

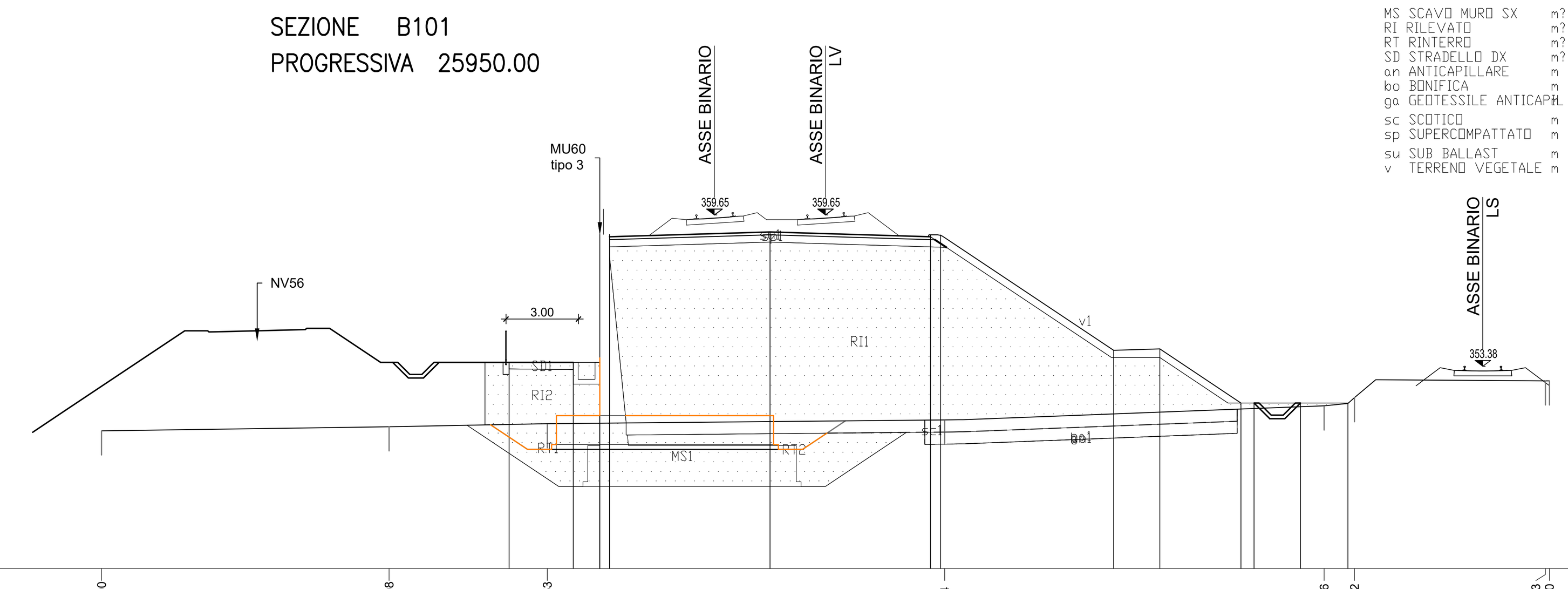

Riga	Valori
PROGRESSIVE TERRENO	-30.00, -18.08, -11.53, 4.94, 20.66, 21.92, 29.83, 30.00
PARZIALI TERRENO	11.92, 6.55, 16.47, 15.72, 1.26, 7.91, 0.17
QUOTE TERRENO	350.70, 350.87, 351.00, 351.15, 351.74, 352.08, 352.77, 352.77
PROGRESSIVE PROGETTO	-13.11, -10.45, -9.35, -9.35, -9.35, -8.95, -8.95, -2.30, 4.35, 4.77, 11.94, 13.85, 17.22, 17.76, 19.68, 21.65
PARZIALI PROGETTO	2.66, 1.10, 0.40, 6.65, 6.65, 0.42, 7.17, 1.91, 3.37, 0.54, 1.92, 1.97
QUOTE PROGETTO	353.54, 353.54, 353.54, 358.84, 353.54, 358.74, 358.84, 358.94, 358.74, 358.82, 354.04, 354.10, 351.85, 351.85, 351.85, 351.83

SEZIONE B102
PROGRESSIVA 26000.00

MS SCAVO MURO SX m? 34.25
RI RILEVATO m? 144.68
RT RINTERRO m? 18.46
SD STRADELLO DX m? 0.76
an ANTICAPILLARE m 12.60
bo BONIFICA m 12.60
ga GEOTESSILE ANTICAPIL m 12.60
sc SCOTICO m 25.10
sp SUPERCOMPATTATO m 13.49
su SUB BALLAST m 13.30
v TERRENO VEGETALE m 12.67

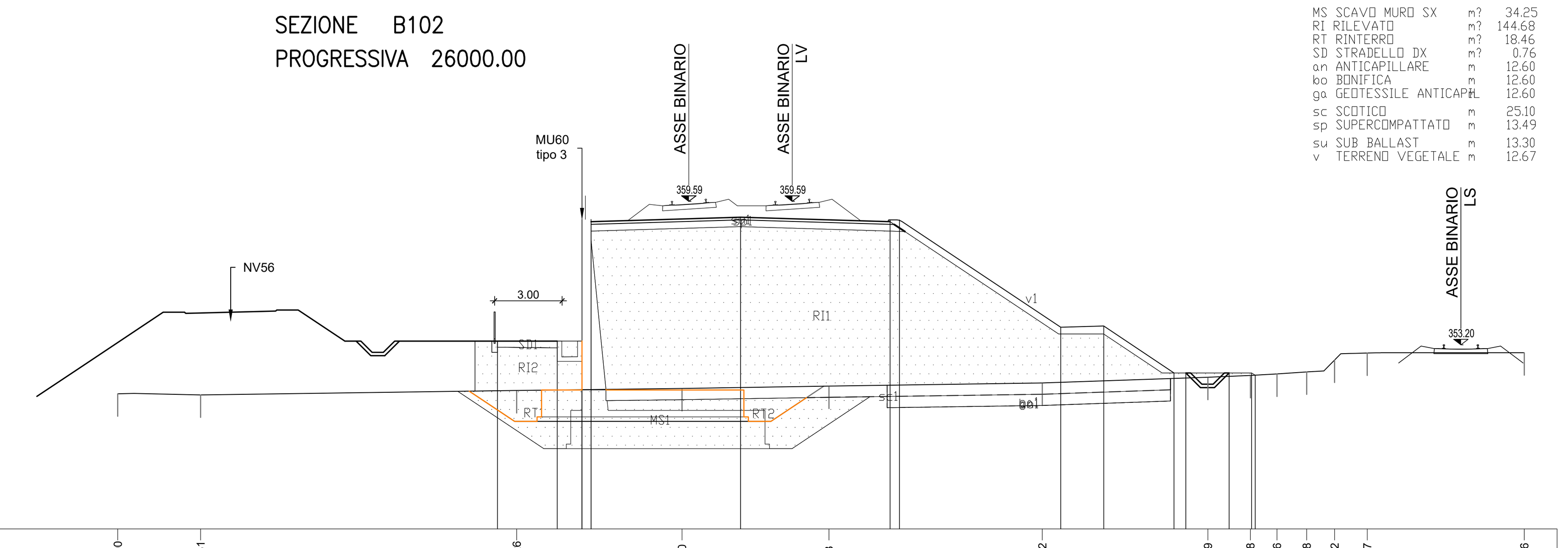

Riga	Valori
PROGRESSIVE TERRENO	-30.00, -26.31, -12.26, -4.90, 1.63, 11.12, 18.49, 20.38, 21.56, 22.88, 24.12, 25.57, 32.56
PARZIALI TERRENO	3.69, 14.05, 7.36, 6.53, 9.49, 7.37, 1.89, 1.18, 1.32, 1.24, 1.45, 6.99
QUOTE TERRENO	351.02, 350.97, 351.16, 351.26, 351.36, 351.50, 351.75, 351.83, 351.90, 351.99, 352.52, 352.83, 352.85
PROGRESSIVE PROGETTO	-13.11, -10.45, -9.35, -9.35, -9.35, -8.95, -8.95, -2.30, 4.35, 4.77, 11.94, 13.85, 16.98, 17.51, 19.43, 20.43, 20.59
PARZIALI PROGETTO	2.66, 1.10, 0.40, 6.65, 6.65, 0.42, 7.17, 1.91, 3.13, 0.53, 1.92, 1.00, 0.16
QUOTE PROGETTO	353.36, 353.36, 353.36, 358.78, 353.36, 358.68, 358.78, 358.88, 358.68, 358.76, 353.98, 354.04, 351.94, 351.94, 351.94, 351.94, 351.84

COMMITTENTE: RFI RETE FERROVIARIA ITALIANA – GRUPPO FERROVIE DELLO STATO ITALIANE

PROGETTAZIONE: ITALFERR – GRUPPO FERROVIE DELLO STATO ITALIANE

DIRETTRICE FERROVIARIA MESSINA - CATANIA - PALERMO

NUOVO COLLEGAMENTO PALERMO - CATANIA

U.O. INFRASTRUTTURE SUD

PROGETTO DEFINITIVO

TRATTA LERCARA DIR. - CALTANISSETTA XIRBI (LOTTO 3)

TRACCIATI
Infrastruttura Ferroviaria
Sezioni trasversali - Tav. 39 di 50

SCALA: 1:200

COMMESSA	LOTTO	FASE	ENTE	TIPO DOC.	OPERA/DISCIPLINA	PROGR.	REV.
RS3T	30	D	78	W9	IF0001	039	D

Rev.	Descrizione	Redatto	Data	Verificato	Data	Approvato	Data	Autorizzato Data
A	Emissione Esecutiva	ATI Sintagma Rocksoil - Edin	Dic-2019	A.Di Costanzo	Dic-2019	A.Barreca	Dic-2019	D.Tiberti Apr-2020
B	Emissione Esecutiva	ATI Sintagma Rocksoil - Edin	Gen-2020	A.Di Costanzo	Gen-2020	A.Barreca	Gen-2020	
C	Emissione Esecutiva	ATI Sintagma Rocksoil - Edin	Feb-2020	A.Di Costanzo	Feb-2020	A.Barreca	Feb-2020	
D	Emissione Esecutiva	ATI Sintagma Rocksoil - Edin	Apr-2020	A.Di Costanzo	Apr-2020	A.Barreca	Apr-2020	

File: RS3T.3.0.D.78.W9.IF.00.0.1.039.D | n. Elab.: 78_101