SEZIONE 17 — PROGRESSIVA 756.56

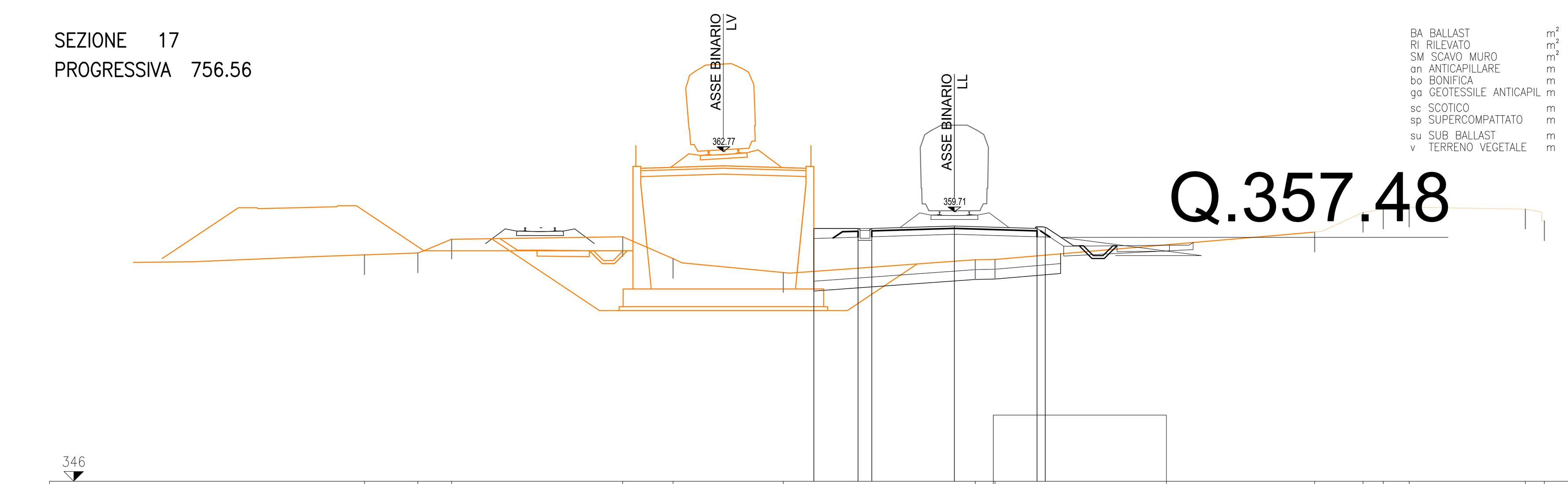

BA BALLAST	m²	2.81
RI RILEVATO	m²	16.72
SM SCAVO MURO	m²	6.53
an ANTICAPILLARE	m	12.55
bo BONIFICA	m	12.55
ga GEOTESSILE ANTICAPIL	m	12.55
sc SCOTICO	m	12.55
sp SUPERCOMPATTATO	m	10.87
su SUB BALLAST	m	8.40
v TERRENO VEGETALE	m	15.85

PROGRESSIVE TERRENO	-30.00, -27.29, -25.57, -16.87, -14.31, -8.70, 1.06, 2.06, 18.32, 20.78, 21.81, 23.13, 29.03, 30.00
PARZIALI TERRENO	2.71, 1.72, 8.70, 2.56, 5.61, 9.76, 1.00, 16.26, 2.46, 1.03, 1.32, 5.90, 0.97
QUOTE TERRENO	357.52, 357.62, 358.32, 358.44, 357.33, 356.62, 357.27, 357.29, 358.68, 359.68, 359.84, 359.95, 359.84, 359.25
PROGRESSIVE PROGETTO	-7.15, -4.90, -4.20, 0.00, 4.20, 5.40, 5.90, 5.90
PARZIALI PROGETTO	2.25, 0.70, 4.20, 4.20, 1.20, 0.50
QUOTE PROGETTO	358.86, 358.86, 358.86, 358.99, 358.86, 361.15, 358.86, 357.62, 361.15

SEZIONE 18 — PROGRESSIVA 806.90

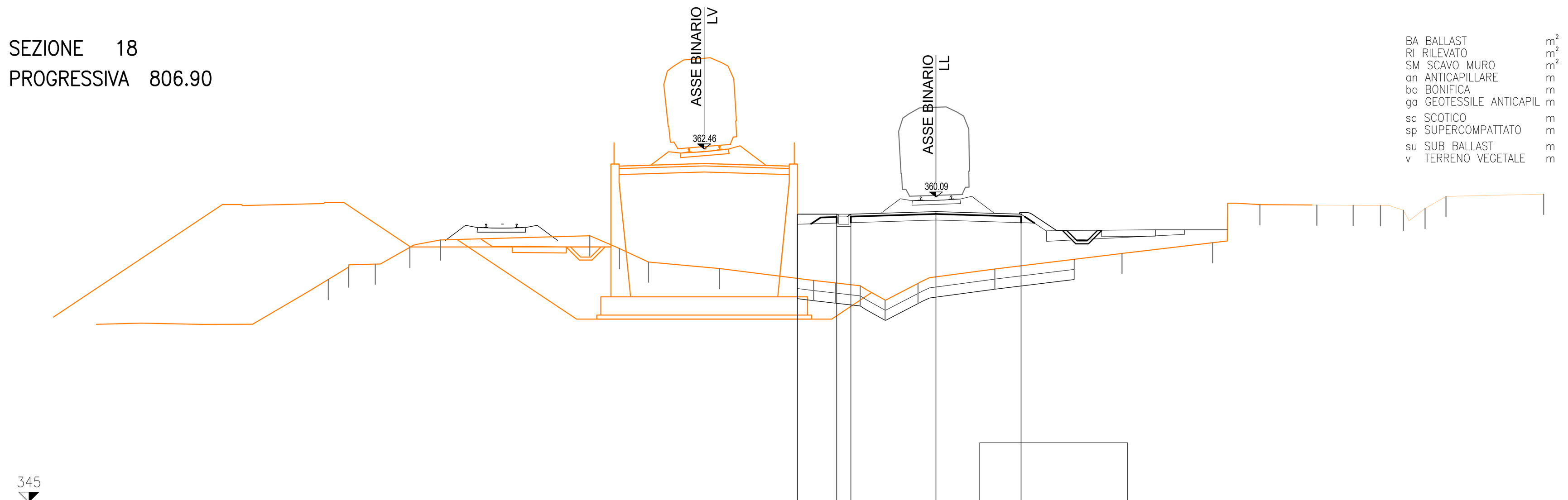

BA BALLAST	m²	2.95
RI RILEVATO	m²	34.22
SM SCAVO MURO	m²	5.26
an ANTICAPILLARE	m	12.25
bo BONIFICA	m	12.25
ga GEOTESSILE ANTICAPIL	m	12.25
sc SCOTICO	m	12.25
sp SUPERCOMPATTATO	m	10.87
su SUB BALLAST	m	8.40
v TERRENO VEGETALE	m	10.94

PROGRESSIVE TERRENO	-30.00, -28.99, -27.68, -25.97, -24.46, -17.09, -15.63, -14.19, -10.69, -6.04, -4.96, -3.74, -2.51, -0.89, 2.91, 9.18, 14.38, 15.99, 18.80, 20.60, 21.94, 23.07, 24.15, 25.18, 30.00
PARZIALI TERRENO	1.01, 1.31, 1.71, 1.51, 7.37, 1.46, 1.44, 3.50, 4.65, 1.08, 1.22, 1.23, 1.62, 3.80, 6.27, 5.20, 1.61, 2.81, 1.80, 1.34, 1.13, 1.08, 1.03, 4.82
QUOTE TERRENO	356.01, 356.62, 356.77, 357.60, 357.96, 358.17, 357.54, 356.87, 356.55, 355.96, 355.84, 355.70, 354.99, 355.82, 356.53, 357.30, 357.91, 359.71, 359.69, 359.67, 359.66, 359.43, 359.52, 360.11, 360.22
PROGRESSIVE PROGETTO	-6.85, -4.90, -4.20, 0.00, 4.20, 5.40, 5.90, 5.90
PARZIALI PROGETTO	1.95, 0.70, 4.20, 4.20, 1.20, 0.50
QUOTE PROGETTO	359.24, 359.24, 359.24, 359.36, 359.24, 360.87, 359.24, 360.87, 356.89

SEZIONE 19 — PROGRESSIVA 857.38

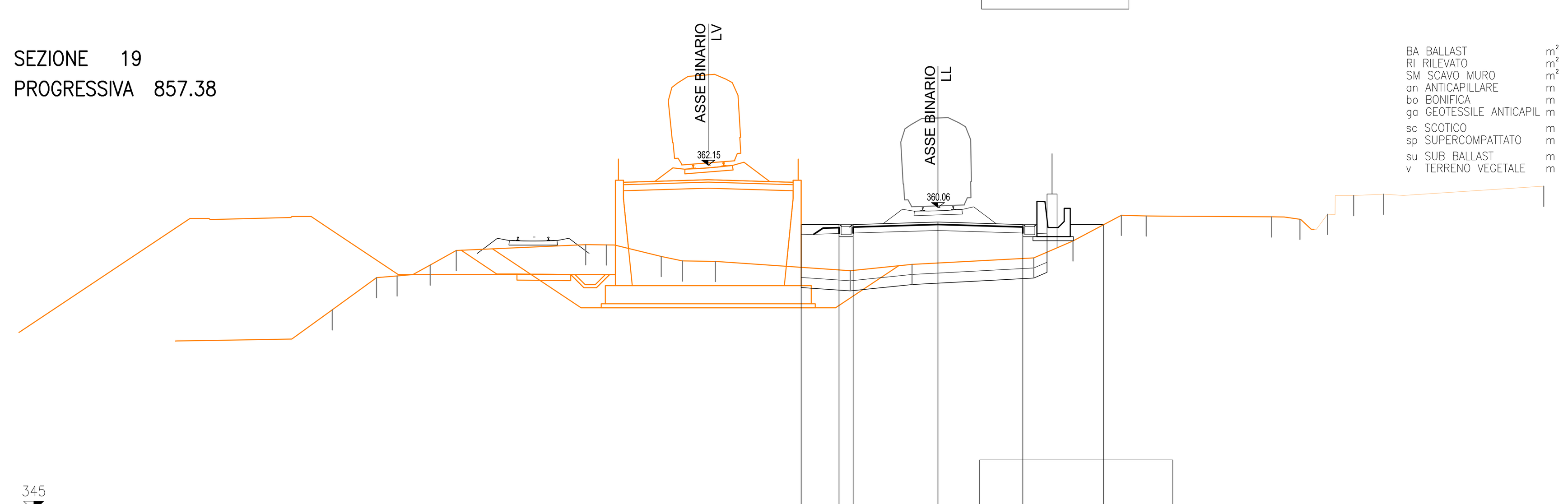

BA BALLAST	m²	2.96
RI RILEVATO	m²	18.82
SM SCAVO MURO	m²	11.24
an ANTICAPILLARE	m	12.17
bo BONIFICA	m	12.17
ga GEOTESSILE ANTICAPIL	m	12.17
sc SCOTICO	m	12.17
sp SUPERCOMPATTATO	m	10.88
su SUB BALLAST	m	8.40
v TERRENO VEGETALE	m	4.68

PROGRESSIVE TERRENO	-30.00, -27.81, -26.78, -25.15, -23.86, -17.45, -16.42, -13.70, -12.66, -11.03, -4.35, -1.29, 4.74, 6.69, 9.08, 10.31, 16.52, 17.93, 19.29, 20.59, 22.07, 30.00
PARZIALI TERRENO	2.19, 1.03, 1.63, 1.29, 6.41, 1.03, 2.72, 1.04, 1.63, 6.68, 3.06, 6.03, 1.95, 2.39, 1.23, 6.21, 1.41, 1.36, 1.30, 1.48, 7.93
QUOTE TERRENO	354.98, 356.58, 356.66, 357.20, 357.92, 358.21, 358.20, 357.63, 357.41, 357.38, 356.92, 357.23, 357.56, 358.40, 359.67, 359.63, 359.59, 359.47, 359.72, 360.65, 360.71, 361.11
PROGRESSIVE PROGETTO	-6.77, -4.90, -4.20, 0.00, 4.20, 5.40, 5.40, 5.90, 8.19
PARZIALI PROGETTO	1.87, 0.70, 4.20, 4.20, 1.20, 0.50, 2.29
QUOTE PROGETTO	359.21, 359.21, 359.21, 359.33, 359.21, 360.72, 359.21, 360.72, 359.19

SEZIONE 20 — PROGRESSIVA 907.80

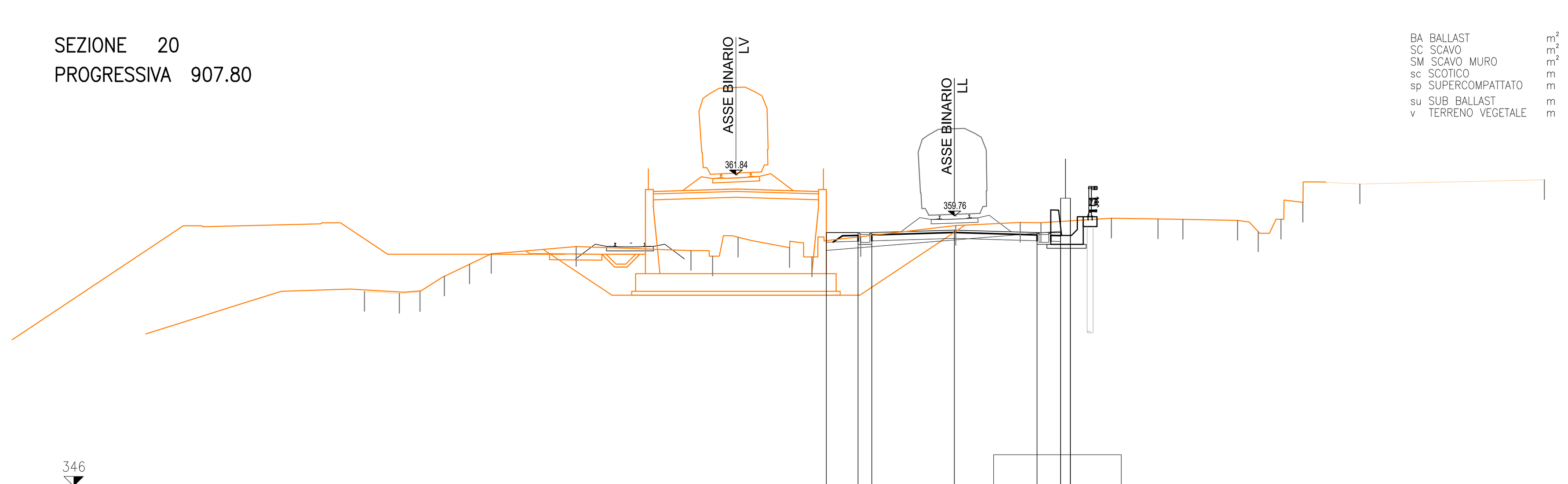

BA BALLAST	m²	2.94
SC SCAVO	m²	7.17
SM SCAVO MURO	m²	17.97
sc SCOTICO	m	11.91
sp SUPERCOMPATTATO	m	10.87
su SUB BALLAST	m	8.40
v TERRENO VEGETALE	m	2.11

PROGRESSIVE TERRENO	-30.00, -28.23, -27.17, -25.94, -24.66, -23.55, -19.23, -13.39, -12.30, -11.00, -8.38, -7.25, -4.77, 0.07, 3.35, 4.40, 7.98, 10.35, 11.62, 14.40, 15.45, 16.60, 17.72, 20.62, 30.00
PARZIALI TERRENO	1.77, 1.06, 1.23, 1.28, 1.11, 4.32, 5.84, 1.09, 1.30, 0.24, 2.38, 1.13, 2.48, 4.84, 3.28, 1.05, 3.58, 2.37, 1.27, 2.78, 1.05, 1.15, 1.12, 2.90, 9.38
QUOTE TERRENO	355.90, 355.81, 355.89, 356.69, 357.30, 357.83, 358.19, 357.99, 357.70, 358.66, 358.13, 357.66, 358.69, 359.26, 359.42, 359.41, 359.63, 359.59, 359.58, 359.52, 358.94, 359.58, 360.44, 361.37, 361.59
PROGRESSIVE PROGETTO	-6.51, -4.90, -4.20, 0.00, 4.20, 5.40, 5.90, 5.90
PARZIALI PROGETTO	1.61, 0.70, 4.20, 4.20, 1.20, 0.50
QUOTE PROGETTO	358.90, 358.90, 358.90, 359.03, 358.90, 360.65, 358.90, 359.50, 360.65

SEZIONE 21 — PROGRESSIVA 958.00

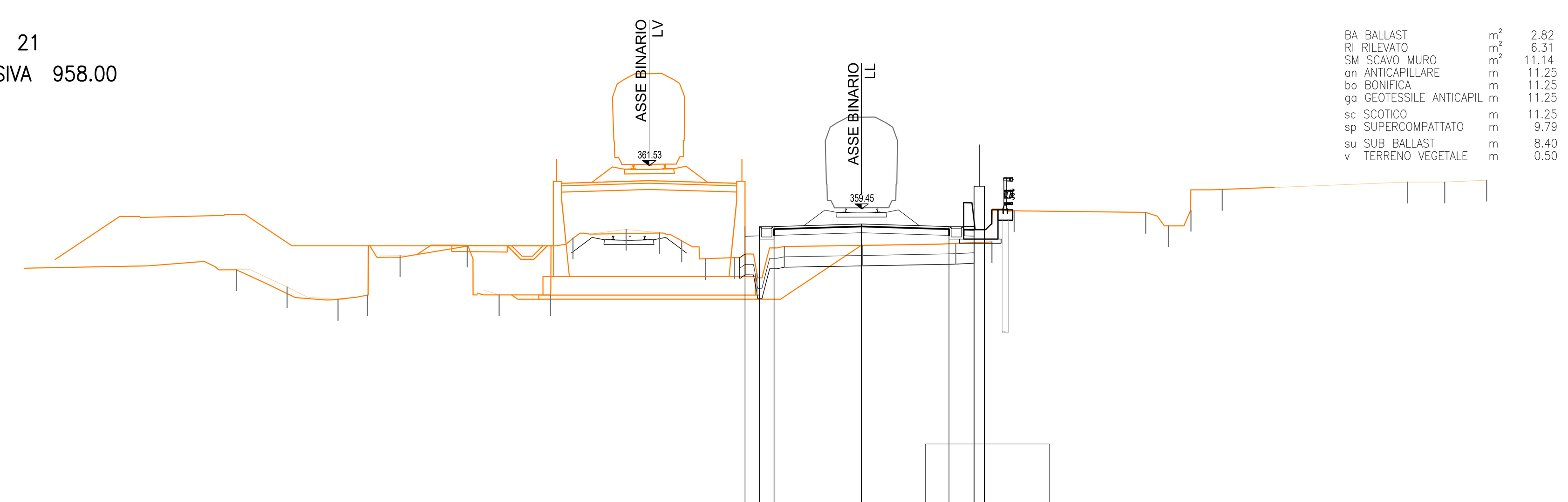

BA BALLAST	m²	2.82
RI RILEVATO	m²	6.31
SM SCAVO MURO	m²	11.14
an ANTICAPILLARE	m	11.25
bo BONIFICA	m	11.25
ga GEOTESSILE ANTICAPIL	m	11.25
sc SCOTICO	m	11.25
sp SUPERCOMPATTATO	m	9.79
su SUB BALLAST	m	8.40
v TERRENO VEGETALE	m	0.50

PROGRESSIVE TERRENO	-30.00, -27.57, -25.13, -23.71, -22.15, -18.93, -17.39, -14.93, -13.85, -11.30, -9.70, -8.63, -7.49, -6.09, -5.02, -3.71, 0.05, 4.53, 6.26, 7.33, 13.64, 14.73, 15.81, 17.31, 26.20, 27.99, 30.00
PARZIALI TERRENO	2.43, 2.44, 1.42, 1.56, 3.22, 0.79, 3.21, 1.08, 2.55, 1.60, 1.07, 1.14, 1.40, 1.07, 1.31, 3.76, 4.48, 1.73, 1.07, 6.31, 1.09, 1.08, 1.50, 8.89, 1.79, 2.01
QUOTE TERRENO	356.53, 355.70, 355.09, 355.32, 357.21, 357.67, 355.32, 355.32, 358.05, 358.47, 358.31, 357.92, 357.06, 357.11, 356.36, 357.65, 357.71, 357.80, 357.88, 359.36, 359.28, 358.64, 359.38, 360.38, 360.74, 360.74, 360.83
PROGRESSIVE PROGETTO	-5.59, -4.90, -4.20, 0.00, 4.20, 5.40, 5.40, 5.90, 5.90
PARZIALI PROGETTO	0.69, 0.70, 4.20, 4.20, 1.20, 0.50
QUOTE PROGETTO	358.60, 358.60, 358.60, 358.73, 358.60, 360.53, 358.60, 357.86, 360.53

SEZIONE 22 — PROGRESSIVA 1007.91

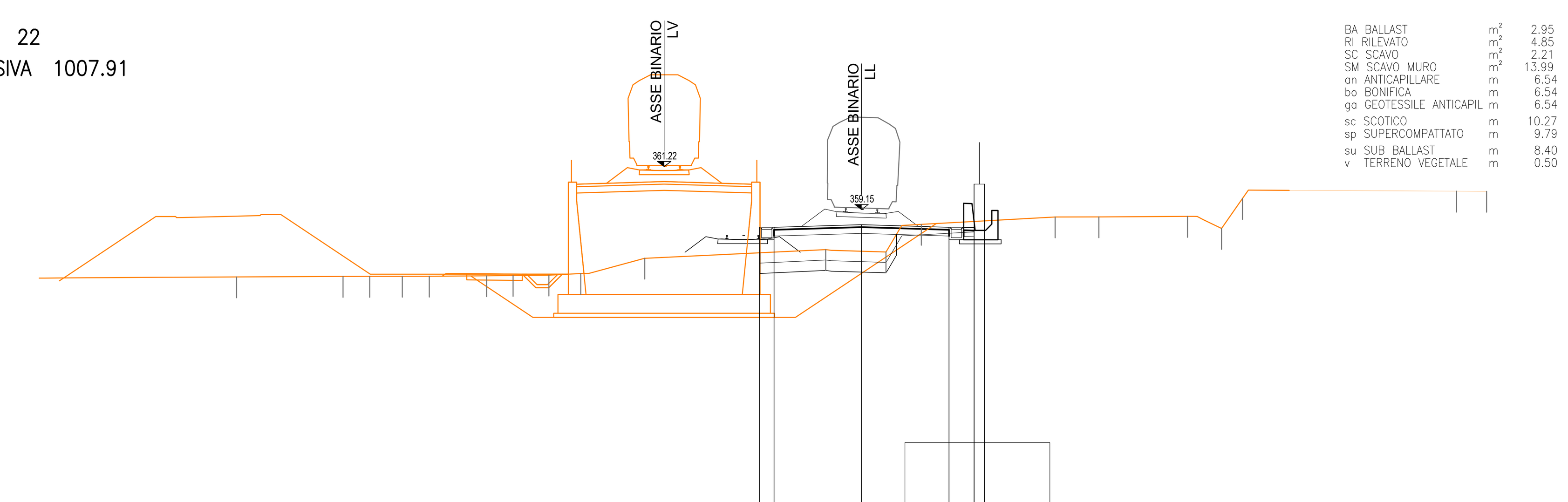

BA BALLAST	m²	2.95
RI RILEVATO	m²	4.85
SC SCAVO	m²	2.21
SM SCAVO MURO	m²	13.99
an ANTICAPILLARE	m	6.54
bo BONIFICA	m	6.54
ga GEOTESSILE ANTICAPIL	m	6.54
sc SCOTICO	m	10.27
sp SUPERCOMPATTATO	m	9.79
su SUB BALLAST	m	8.40
v TERRENO VEGETALE	m	0.50

PROGRESSIVE TERRENO	-30.00, -24.89, -23.60, -22.05, -20.75, -17.99, -16.72, -15.01, -13.47, -10.40, -1.72, 1.17, 2.87, 9.29, 11.39, 15.64, 17.28, 18.28, 28.56, 30.00
PARZIALI TERRENO	5.11, 1.29, 1.55, 1.30, 2.76, 1.27, 1.71, 1.54, 3.07, 8.68, 2.89, 1.70, 6.42, 2.10, 4.25, 1.64, 1.00, 10.28, 1.44
QUOTE TERRENO	355.92, 355.94, 355.95, 355.95, 355.95, 355.97, 355.99, 356.00, 356.08, 356.82, 357.23, 357.12, 358.44, 358.80, 358.80, 358.82, 358.25, 359.68, 360.04, 360.03
PROGRESSIVE PROGETTO	-4.90, -4.20, 0.00, 4.20, 5.40, 5.40, 5.90, 5.90
PARZIALI PROGETTO	0.70, 4.20, 4.20, 1.20, 0.50
QUOTE PROGETTO	358.30, 358.30, 358.43, 358.30, 360.38, 358.30, 358.61, 360.38

SEZIONE 23 — PROGRESSIVA 1057.70

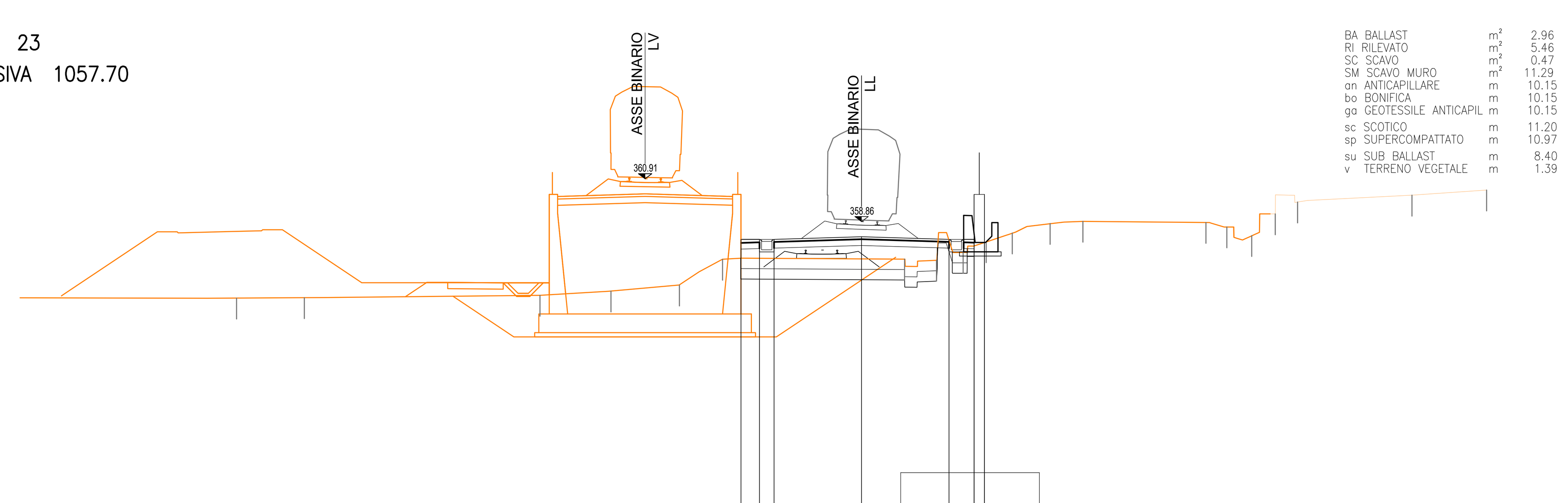

BA BALLAST	m²	2.96
RI RILEVATO	m²	5.46
SC SCAVO	m²	0.47
SM SCAVO MURO	m²	11.29
an ANTICAPILLARE	m	10.15
bo BONIFICA	m	10.15
ga GEOTESSILE ANTICAPIL	m	10.15
sc SCOTICO	m	11.20
sp SUPERCOMPATTATO	m	10.97
su SUB BALLAST	m	8.40
v TERRENO VEGETALE	m	1.39

PROGRESSIVE TERRENO	-30.00, -26.75, -15.43, -12.03, -8.74, -6.67, 2.06, 3.60, 4.88, 5.98, 7.23, 9.05, 10.62, 16.53, 17.53, 18.73, 19.86, 20.93, 26.42, 30.00
PARZIALI TERRENO	3.25, 11.32, 3.40, 3.29, 2.07, 8.73, 1.54, 1.28, 1.10, 1.25, 1.82, 1.57, 5.91, 1.00, 1.20, 1.13, 1.07, 5.49, 3.58
QUOTE TERRENO	355.19, 355.20, 355.32, 355.52, 355.81, 357.05, 357.06, 357.00, 357.38, 357.89, 358.31, 358.76, 358.87, 358.82, 358.60, 358.19, 359.23, 359.79, 360.12, 360.37
PROGRESSIVE PROGETTO	-5.79, -4.90, -4.20, 0.00, 4.20, 5.40, 5.40, 5.90, 5.90
PARZIALI PROGETTO	0.89, 0.70, 4.20, 4.20, 1.20, 0.50
QUOTE PROGETTO	358.00, 358.00, 358.00, 358.13, 358.00, 360.16, 358.00, 357.85, 360.16

SEZIONE 24 — PROGRESSIVA 1107.35

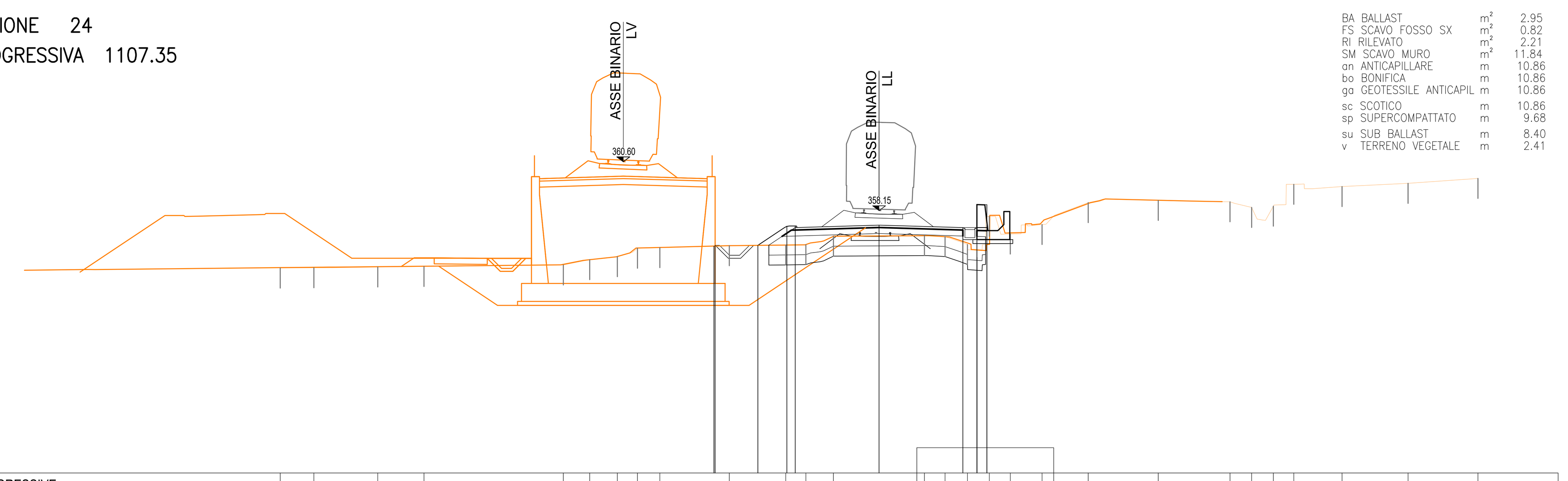

BA BALLAST	m²	2.95
FS SCAVO FOSSO SX	m²	0.82
RI RILEVATO	m²	2.21
SM SCAVO MURO	m²	11.84
an ANTICAPILLARE	m	10.86
bo BONIFICA	m	10.86
ga GEOTESSILE ANTICAPIL	m	10.86
sc SCOTICO	m	10.86
sp SUPERCOMPATTATO	m	9.68
su SUB BALLAST	m	8.40
v TERRENO VEGETALE	m	2.41

PROGRESSIVE TERRENO	-30.00, -28.32, -25.11, -22.80, -15.82, -14.50, -13.11, -12.10, -10.98, -7.50, -4.67, -3.67, -2.29, 2.27, 3.31, 4.43, 5.52, 6.57, 8.17, 10.48, 13.99, 17.58, 18.66, 19.75, 20.78, 23.20, 26.50, 30.00
PARZIALI TERRENO	1.68, 3.21, 2.31, 6.98, 1.32, 1.39, 1.01, 1.12, 3.48, 2.83, 1.00, 1.38, 4.56, 1.04, 1.12, 1.09, 1.05, 1.60, 2.31, 3.51, 3.59, 1.08, 1.09, 1.03, 2.42, 3.30, 3.50
QUOTE TERRENO	355.27, 355.29, 355.32, 355.35, 355.42, 355.69, 355.84, 356.26, 356.29, 356.39, 356.43, 356.44, 356.87, 356.90, 356.85, 356.45, 357.86, 356.98, 357.45, 358.55, 358.66, 358.59, 358.31, 358.37, 359.47, 359.35, 359.52, 359.76
PROGRESSIVE PROGETTO	-8.27, -8.21, -6.07, -4.62, -4.20, 0.00, 4.20, 5.40, 5.40, 5.90, 5.90
PARZIALI PROGETTO	0.06, 2.14, 1.45, 0.42, 4.20, 4.20, 1.20, 0.50
QUOTE PROGETTO	356.37, 356.41, 356.41, 357.38, 357.30, 357.42, 357.30, 359.94, 357.30, 357.62, 359.94

COMMITTENTE: RFI RETE FERROVIARIA ITALIANA — GRUPPO FERROVIE DELLO STATO ITALIANE

PROGETTAZIONE: ITALFERR — GRUPPO FERROVIE DELLO STATO ITALIANE

DIRETTRICE FERROVIARIA MESSINA - CATANIA - PALERMO

NUOVO COLLEGAMENTO PALERMO - CATANIA

U.O. INFRASTRUTTURE SUD

PROGETTO DEFINITIVO

TRATTA LERCARA DIR. - CALTANISSETTA XIRBI (LOTTO 3)

TRACCIATI
Variante LS PM Marianopoli Macrofase 1
Sezioni - Tav. 3 di 4

SCALA: 1:200

COMMESSA	LOTTO	FASE	ENTE	TIPO DOC.	OPERA/DISCIPLINA	PROGR.	REV.
RS3T	30	D	78	W9	IF0108	007	B

Rev.	Descrizione	Redatto	Data	Verificato	Data	Approvato	Data	Autorizzato Data
A	Emissione Esecutiva	ATI Sintagma Rocksoil - Edin	Dic-2019	A.Liberatore	Dic-2019	A.Barreca	Dic-2019	D.Tiberti Apr-2020
B	Emissione Esecutiva	ATI Sintagma Rocksoil - Edin	Apr-2020	A.Liberatore	Apr-2020	A.Barreca	Apr-2020	

File: RS3T.3.0.D.78.W9.IF.01.0.8.007.B — n. Elab.: 78_117