SEZIONE 1
PROGRESSIVA 23.55

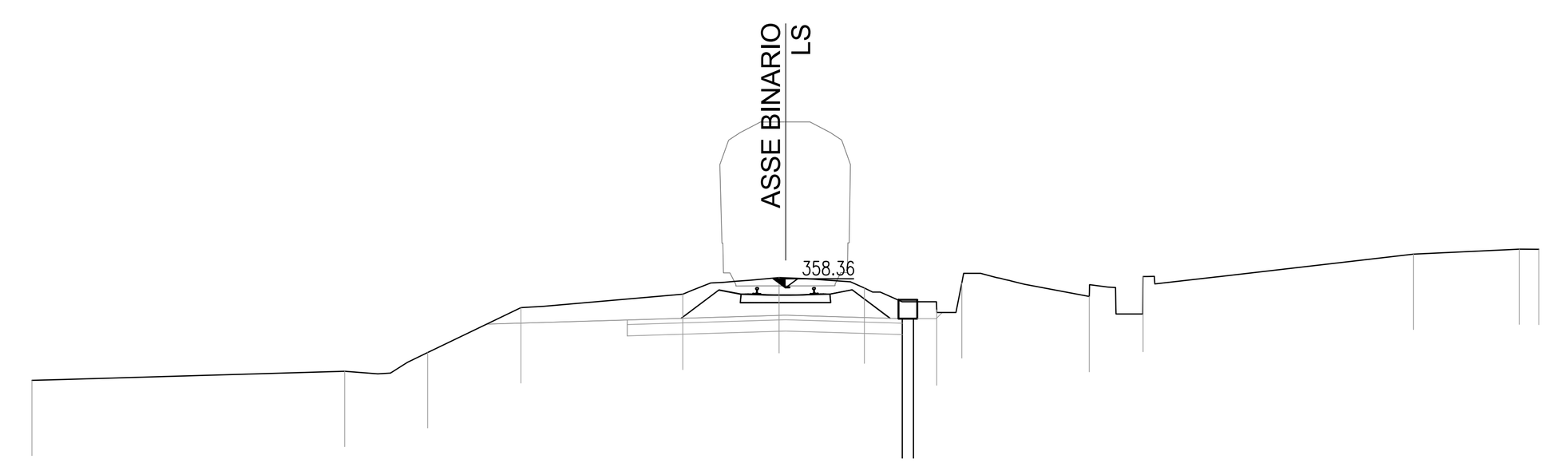

PROGRESSIVE TERRENO	-20.00 -11.70 -9.50 -7.02 -2.72 -0.17 2.09 4.01 4.68 8.06 9.49 16.67 19.48 20.00
PARZIALI TERRENO	8.30 2.20 2.48 4.30 2.55 2.26 1.92 0.67 3.38 1.43 7.18 2.81 0.52
QUOTE TERRENO	355.90 356.14 356.64 357.83 358.19 358.63 358.35 357.77 358.49 358.13 358.66 359.25 359.39 359.38
PROGRESSIVE PROGETTO	
PARZIALI PROGETTO	
QUOTE PROGETTO	

SEZIONE 2
PROGRESSIVA 73.54

sp SUPERCOMPATTATO m 2.06
su SUB BALLAST m 2.07

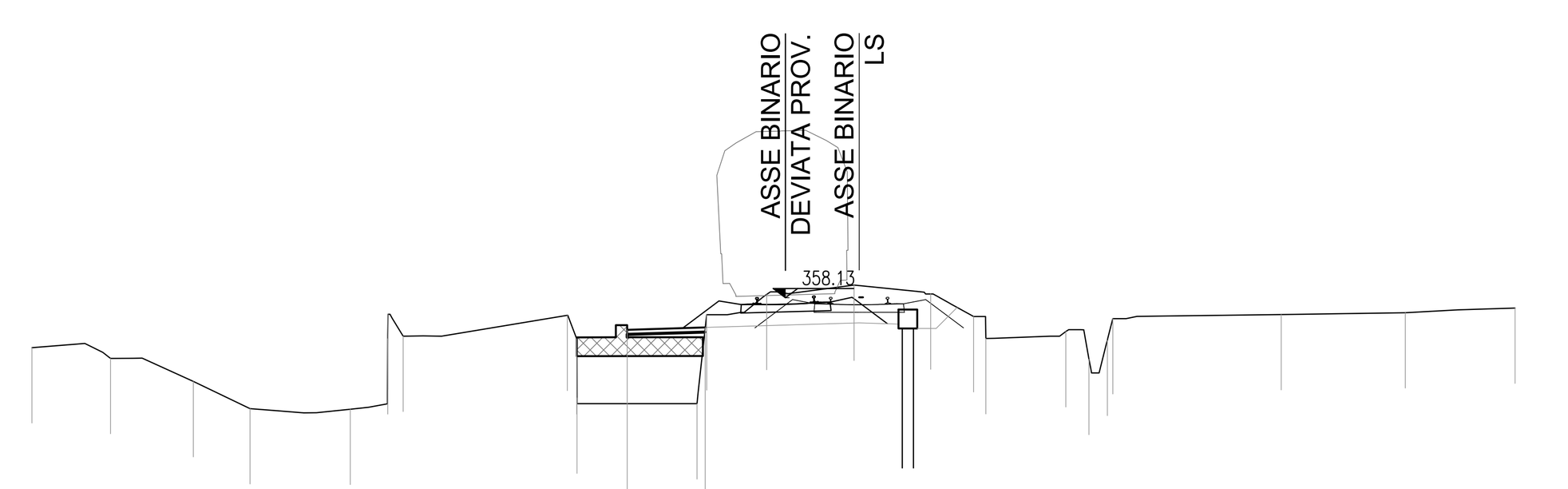

PROGRESSIVE TERRENO	-20.00 -17.91 -15.72 -14.21 -11.55 -10.55 -10.55 -10.15 -5.79 -5.54 -5.53 -2.35 -2.09 -0.50 1.82 3.85 4.99 5.32 7.44 8.06 8.54 8.69 13.16 16.45 19.36
PARZIALI TERRENO	2.09 2.19 1.51 2.66 1.00 0.40 4.36 0.25 0.01 3.18 0.26 1.59 2.32 2.03 1.14 0.33 2.12 0.62 0.48 0.15 4.47 3.29 2.91
QUOTE TERRENO	356.81 356.52 355.91 355.19 355.17 357.04 357.70 357.11 357.67 357.05 355.47 355.32 357.68 358.22 358.47 358.23 357.63 357.05 357.24 356.50 357.00 357.58 357.69 357.74 357.86
PROGRESSIVE PROGETTO	-4.20 -2.13
PARZIALI PROGETTO	2.07
QUOTE PROGETTO	357.28 357.34

SEZIONE 3
PROGRESSIVA 123.69

RI RILEVATO m? 4.34
SC SCAVO m? 0.88
an ANTICAPILLARE m 11.36
bo BONIFICA m 11.36
ga GEOTESSILE ANTICAP. m 11.36
sc SCOTICO m 11.36
sp SUPERCOMPATTATO m 7.39
su SUB BALLAST m 7.20
v TERRENO VEGETALE m 2.29

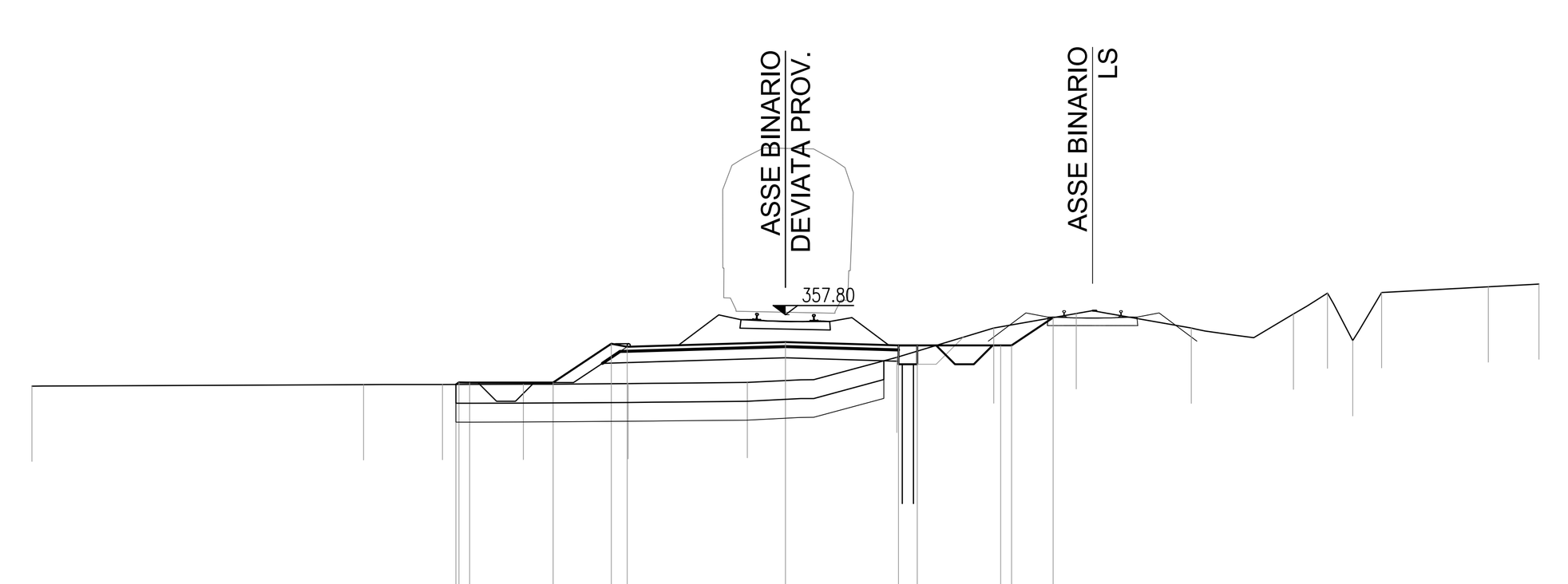

PROGRESSIVE TERRENO	-20.00 -11.20 -9.10 -6.96 -4.18 -1.01 2.96 5.53 7.72 10.77 13.49 14.39 15.06 15.82 18.66 20.00
PARZIALI TERRENO	8.80 2.10 2.14 2.78 3.17 3.97 2.57 2.19 3.05 2.72 0.90 0.67 0.76 2.84 1.34
QUOTE TERRENO	355.91 355.94 355.95 355.96 355.97 356.00 356.67 357.45 357.83 357.45 357.82 358.38 357.12 358.39 358.54 358.62
PROGRESSIVE PROGETTO	-8.75 -8.67 -8.38 -6.17 -4.62 -4.20 0.00 3.00 3.50 5.71 6.00 7.10
PARZIALI PROGETTO	0.08 0.29 2.21 1.55 0.42 4.20 3.00 0.50 2.21 0.29 1.10
QUOTE PROGETTO	355.95 356.00 356.00 356.00 357.03 356.95 357.08 356.99 356.99 356.99 356.99 357.73

SEZIONE 4
PROGRESSIVA 173.60

RI RILEVATO m? 10.88
an ANTICAPILLARE m 15.82
bo BONIFICA m 15.82
ga GEOTESSILE ANTICAP. m 15.82
sc SCOTICO m 15.82
sp SUPERCOMPATTATO m 7.39
su SUB BALLAST m 7.20
v TERRENO VEGETALE m 2.51

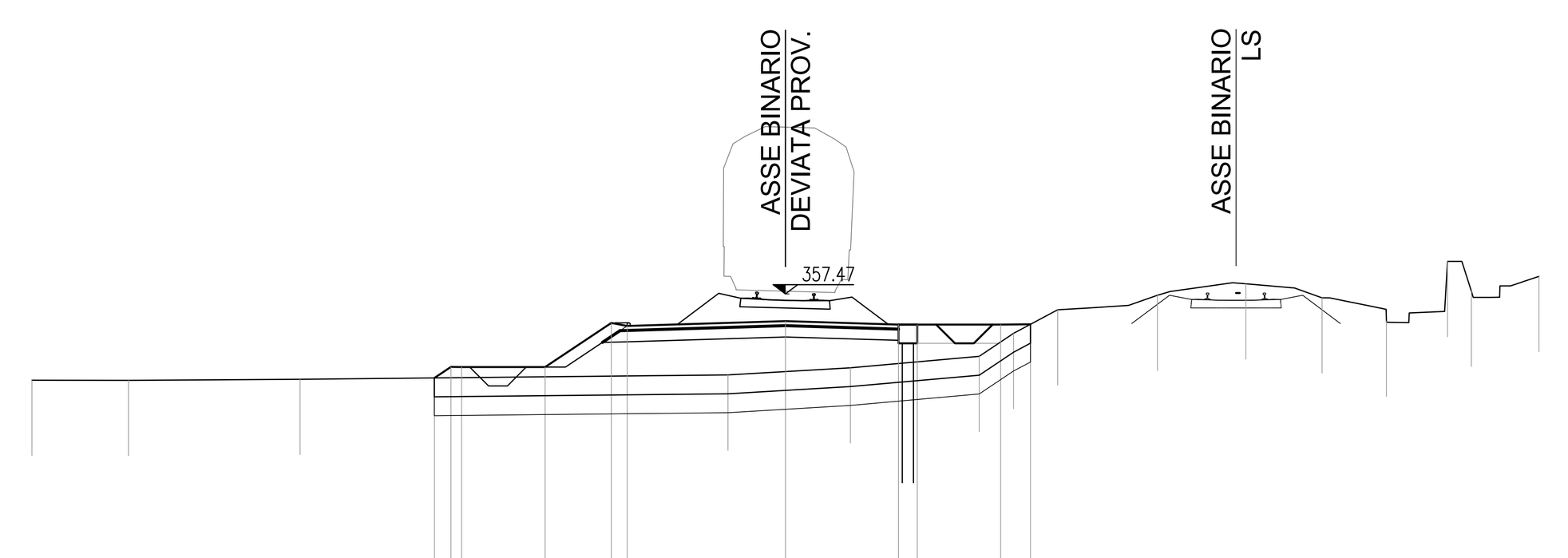

PROGRESSIVE TERRENO	-20.00 -17.43 -12.88 -1.53 1.72 5.14 6.06 7.23 9.87 12.22 14.24 15.95 17.57 18.20 20.00
PARZIALI TERRENO	2.57 4.55 11.35 3.25 3.42 0.92 1.17 2.64 2.35 2.02 1.71 1.62 0.63 1.80
QUOTE TERRENO	355.18 355.18 355.20 355.32 355.51 355.82 356.43 357.05 357.44 357.74 357.37 356.75 358.33 357.55 357.94
PROGRESSIVE PROGETTO	-9.32 -8.88 -8.59 -6.38 -4.62 -4.20 0.00 3.00 3.50 5.71 6.50
PARZIALI PROGETTO	0.44 0.29 2.21 1.76 0.42 4.20 3.00 0.50 2.21 0.79
QUOTE PROGETTO	355.24 355.53 355.53 355.53 356.70 356.62 356.75 356.66 356.66 356.66 356.66

SEZIONE 5
PROGRESSIVA 223.77

RI RILEVATO m? 1.60
SC SCAVO m? 3.37
an ANTICAPILLARE m 5.45
bo BONIFICA m 5.45
ga GEOTESSILE ANTICAP. m 5.45
sc SCOTICO m 5.45
sp SUPERCOMPATTATO m 8.78
su SUB BALLAST m 8.40
v TERRENO VEGETALE m 4.07

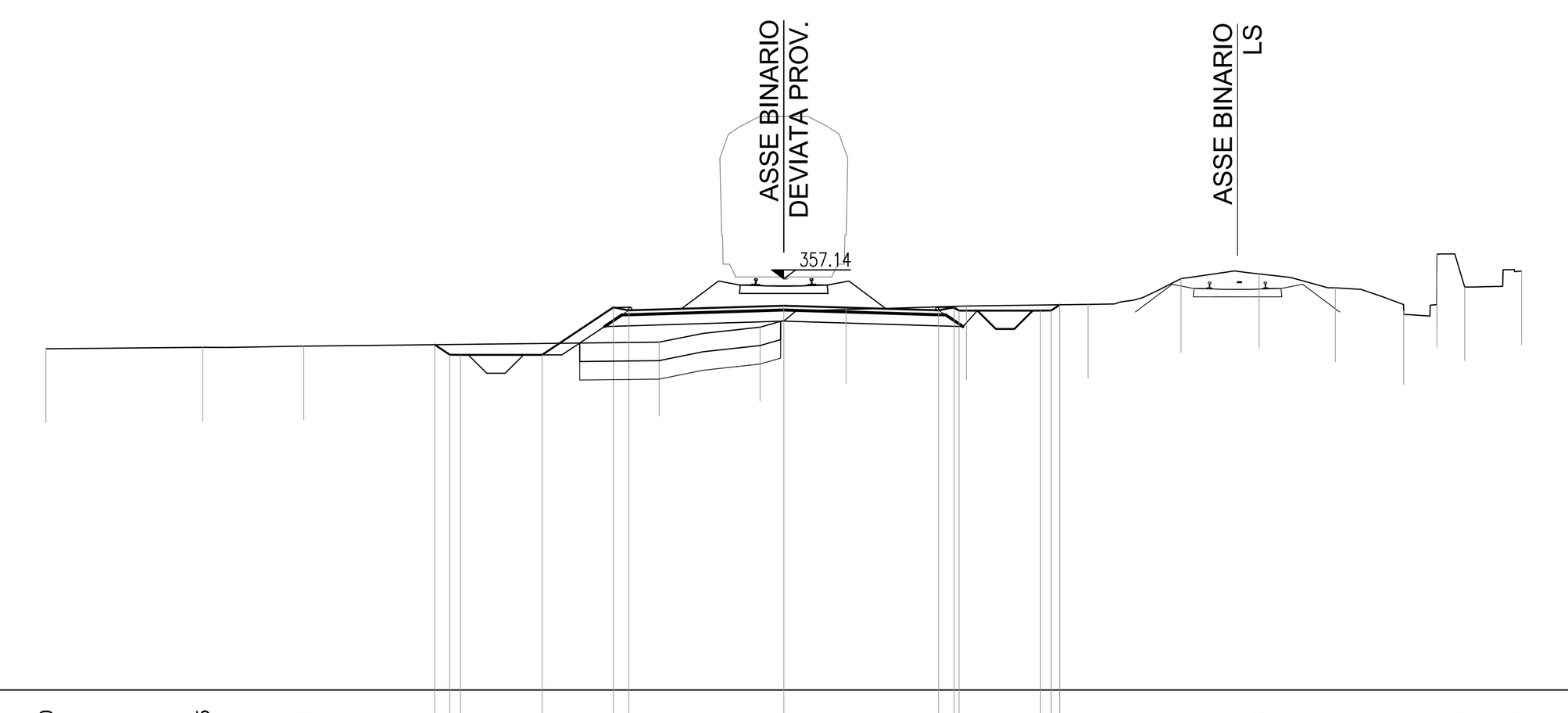

PROGRESSIVE TERRENO	-20.00 -15.75 -13.01 -3.37 -0.64 1.69 4.95 8.25 10.77 12.89 14.95 16.81 17.71 17.71 18.46 20.00
PARZIALI TERRENO	4.25 2.74 9.64 2.73 2.33 3.26 3.30 2.52 2.12 2.06 1.86 0.90 0.75 1.54
QUOTE TERRENO	355.25 355.29 355.32 355.43 355.84 356.31 356.41 356.45 357.15 357.28 356.90 356.28 357.30 357.82 356.92 357.36
PROGRESSIVE PROGETTO	-9.46 -9.05 -8.76 -6.55 -4.62 -4.20 0.00 4.20 4.62 4.75 6.96 7.25 7.48
PARZIALI PROGETTO	0.41 0.29 2.21 1.93 0.42 4.20 4.20 0.42 0.13 2.21 0.29 0.23
QUOTE PROGETTO	355.36 355.09 355.09 355.09 356.37 356.29 356.42 356.29 356.37 356.29 356.29 356.29 356.44

SEZIONE 6
PROGRESSIVA 273.83

RI RILEVATO m? 4.38
SC SCAVO m? 0.75
an ANTICAPILLARE m 19.71
bo BONIFICA m 19.71
ga GEOTESSILE ANTICAP. m 19.71
sc SCOTICO m 19.71
sp SUPERCOMPATTATO m 8.78
su SUB BALLAST m 8.40
v TERRENO VEGETALE m 3.61

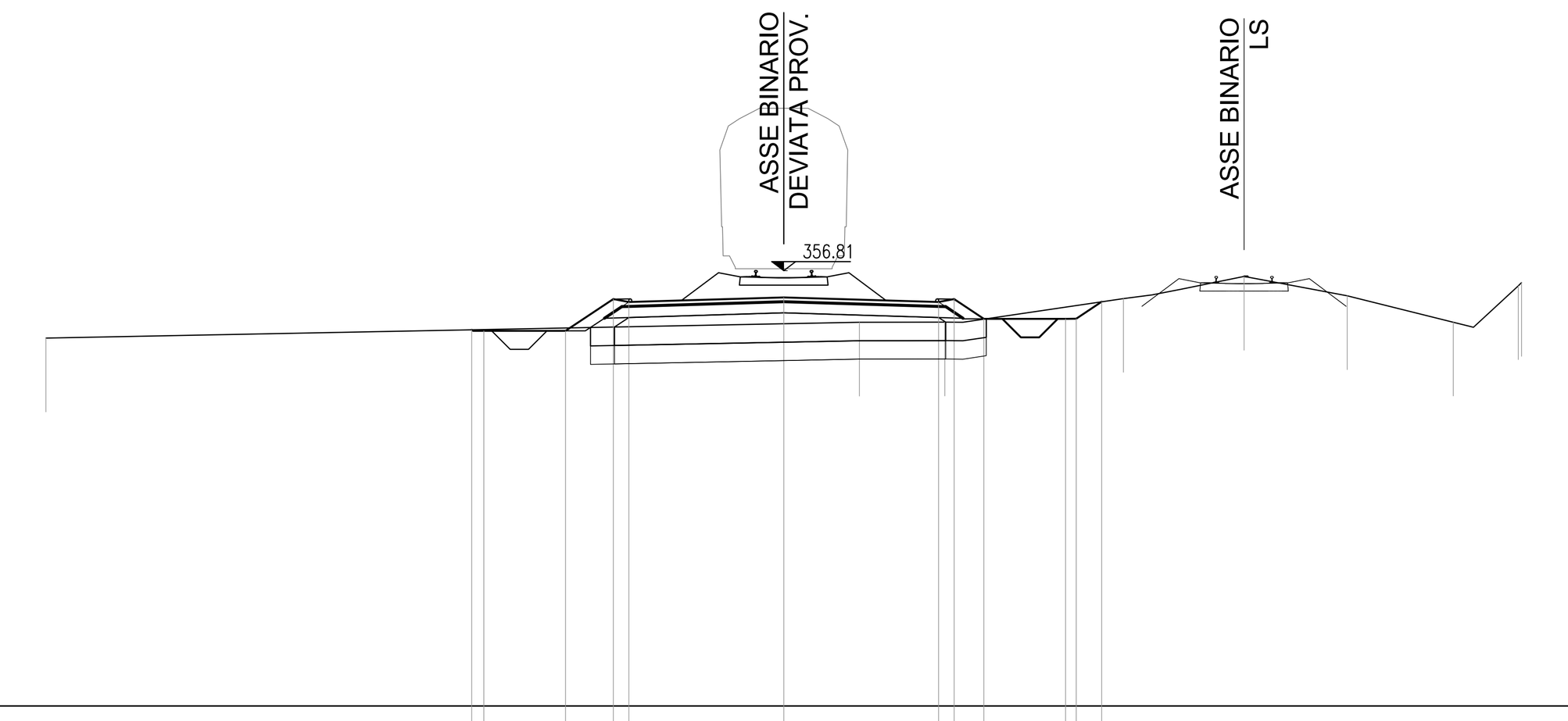

PROGRESSIVE TERRENO	-20.00 2.05 4.36 9.21 12.48 15.27 18.15 19.91 20.00
PARZIALI TERRENO	22.05 2.31 4.85 3.27 2.79 2.88 1.76 0.09
QUOTE TERRENO	354.98 355.41 355.42 356.06 356.65 356.13 355.41 356.40 356.49
PROGRESSIVE PROGETTO	-8.46 -8.13 -5.92 -4.62 -4.20 0.00 4.20 4.62 5.43 7.64 7.93 8.62
PARZIALI PROGETTO	0.33 2.21 1.30 0.42 4.20 4.20 0.42 0.81 2.21 0.29 0.69
QUOTE PROGETTO	355.21 355.18 355.18 356.04 355.96 356.09 355.96 356.04 355.50 355.50 355.51 355.97

SEZIONE 7
PROGRESSIVA 323.73

RI RILEVATO m? 6.26
SC SCAVO m? 1.13
an ANTICAPILLARE m 8.04
bo BONIFICA m 8.04
ga GEOTESSILE ANTICAP. m 8.04
sc SCOTICO m 8.04
sp SUPERCOMPATTATO m 8.78
su SUB BALLAST m 8.40
v TERRENO VEGETALE m 3.81

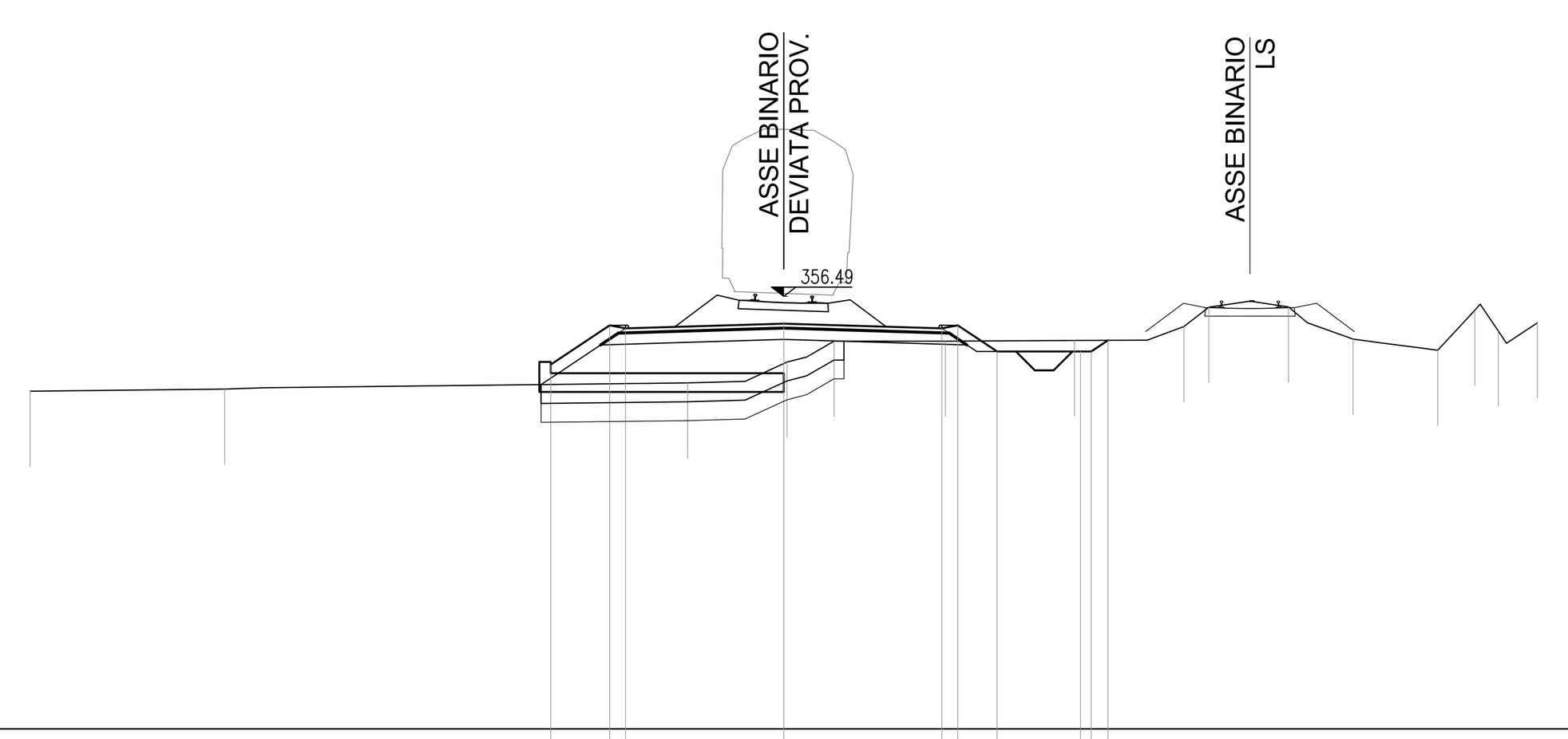

PROGRESSIVE TERRENO	-20.00 -14.84 -2.55 0.09 1.33 4.29 7.72 10.62 11.28 13.40 15.11 17.36 18.34 18.97 20.00
PARZIALI TERRENO	5.16 12.29 2.64 1.24 2.96 3.43 2.90 0.66 2.12 1.71 2.25 0.98 0.63 1.03
QUOTE TERRENO	353.97 354.02 354.18 354.74 355.29 355.29 355.31 355.68 356.20 356.20 355.35 355.05 356.12 355.56 355.78
PROGRESSIVE PROGETTO	-6.18 -4.62 -4.20 0.00 4.20 4.62 5.66 7.88 8.16 8.61
PARZIALI PROGETTO	1.56 0.42 4.20 4.20 0.42 1.04 2.22 0.28 0.45
QUOTE PROGETTO	354.67 355.71 355.63 355.76 355.63 355.71 355.02 355.02 355.02 355.32

SEZIONE 8
PROGRESSIVA 373.94

SC SCAVO m? 1.13
sp SUPERCOMPATTATO m 7.97
su SUB BALLAST m 7.78
v TERRENO VEGETALE m 1.56

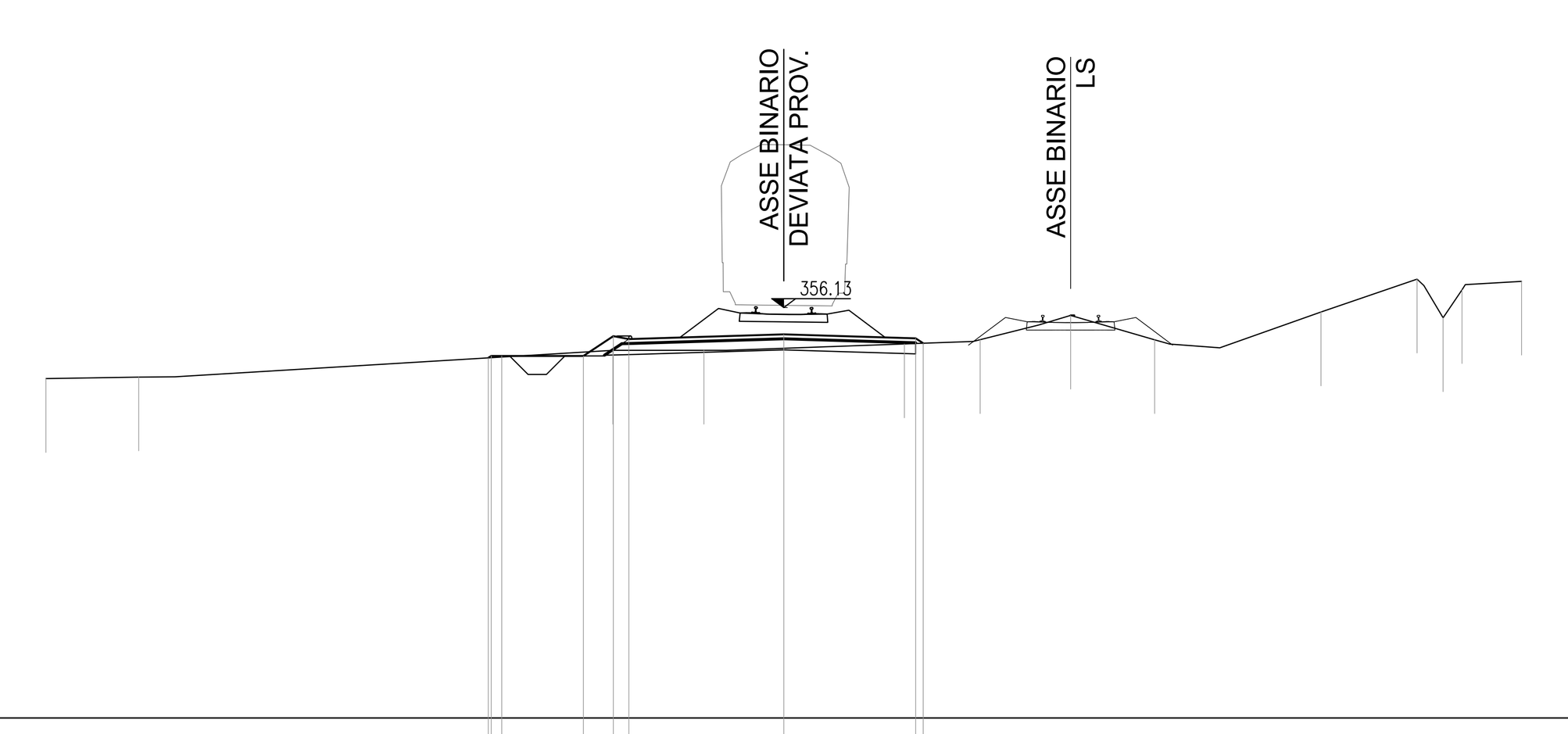

PROGRESSIVE TERRENO	-20.00 -17.49 -4.63 -2.17 3.27 5.33 7.78 10.06 14.56 17.17 17.87 18.39 20.00
PARZIALI TERRENO	2.51 12.86 2.46 5.44 2.06 2.45 2.28 4.50 2.61 0.70 0.52 1.61
QUOTE TERRENO	354.20 354.24 354.97 354.97 355.14 355.25 355.92 355.25 356.01 356.90 355.85 356.61 356.84
PROGRESSIVE PROGETTO	-8.01 -7.93 -7.64 -5.43 -4.62 -4.20 0.00 3.58 3.78
PARZIALI PROGETTO	0.08 0.29 2.21 0.81 0.42 4.20 3.58 0.20
QUOTE PROGETTO	354.76 354.82 354.81 354.81 355.35 355.27 355.40 355.29 355.16

SEZIONE 9
PROGRESSIVA 424.67

an ANTICAPILLARE m 0.00
bo BONIFICA m 0.00
ga GEOTESSILE ANTICAP. m 0.00
sc SCOTICO m 0.00
sp SUPERCOMPATTATO m 2.05
su SUB BALLAST m 1.26
v TERRENO VEGETALE m 1.52

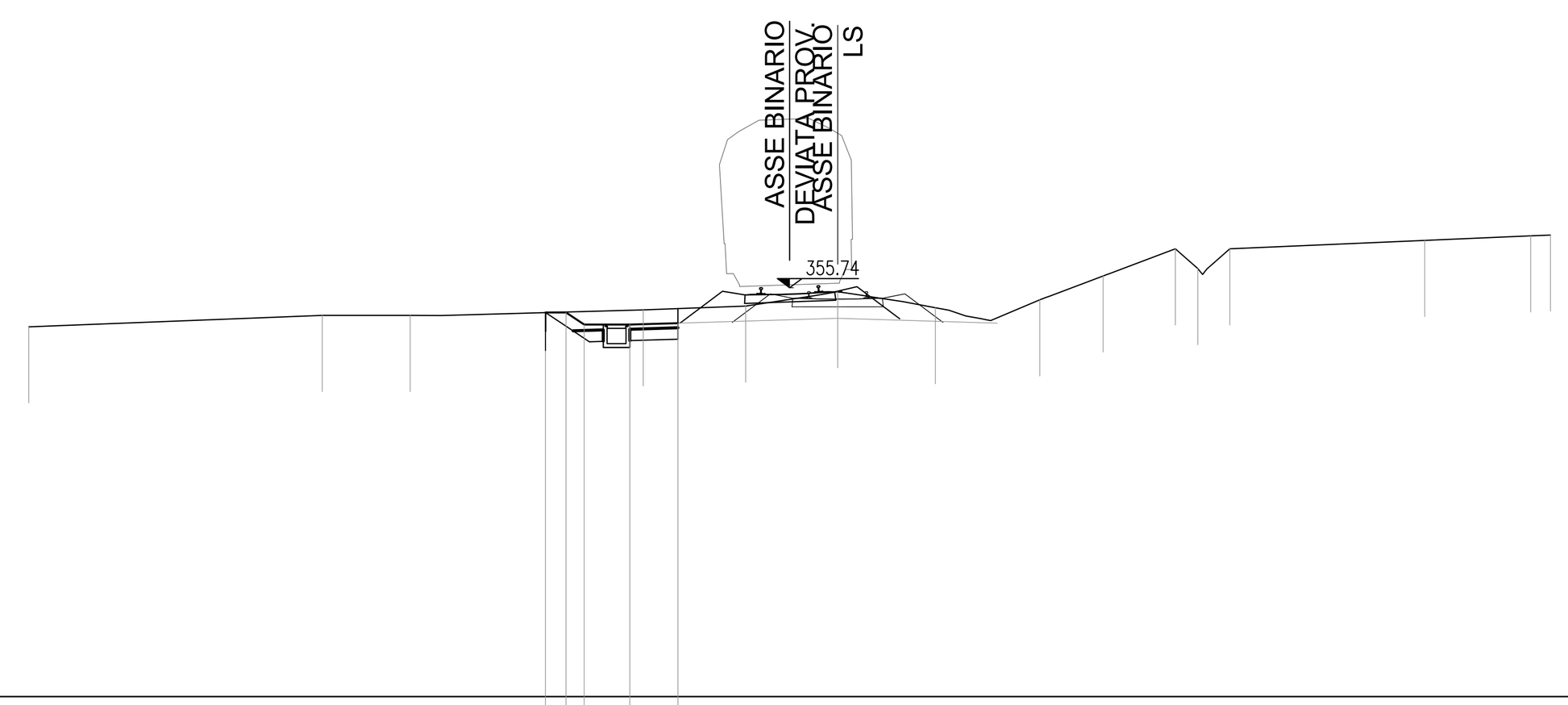

PROGRESSIVE TERRENO	-20.00 -12.28 -9.97 -3.85 -1.16 1.26 3.83 6.57 8.24 10.14 10.73 11.57 16.69 19.48 20.00
PARZIALI TERRENO	7.72 2.31 6.12 2.69 2.42 2.57 2.74 1.67 1.90 0.59 0.84 5.12 2.79 0.52
QUOTE TERRENO	354.71 355.01 355.01 355.16 355.26 355.64 355.22 355.42 356.05 356.76 356.25 356.76 356.98 357.10 357.13
PROGRESSIVE PROGETTO	-6.42 -5.88 -5.40 -4.20 -2.94
PARZIALI PROGETTO	0.54 0.48 1.20 1.26
QUOTE PROGETTO	355.09 355.09 354.77 354.77 354.81

SEZIONE 10
PROGRESSIVA 474.73

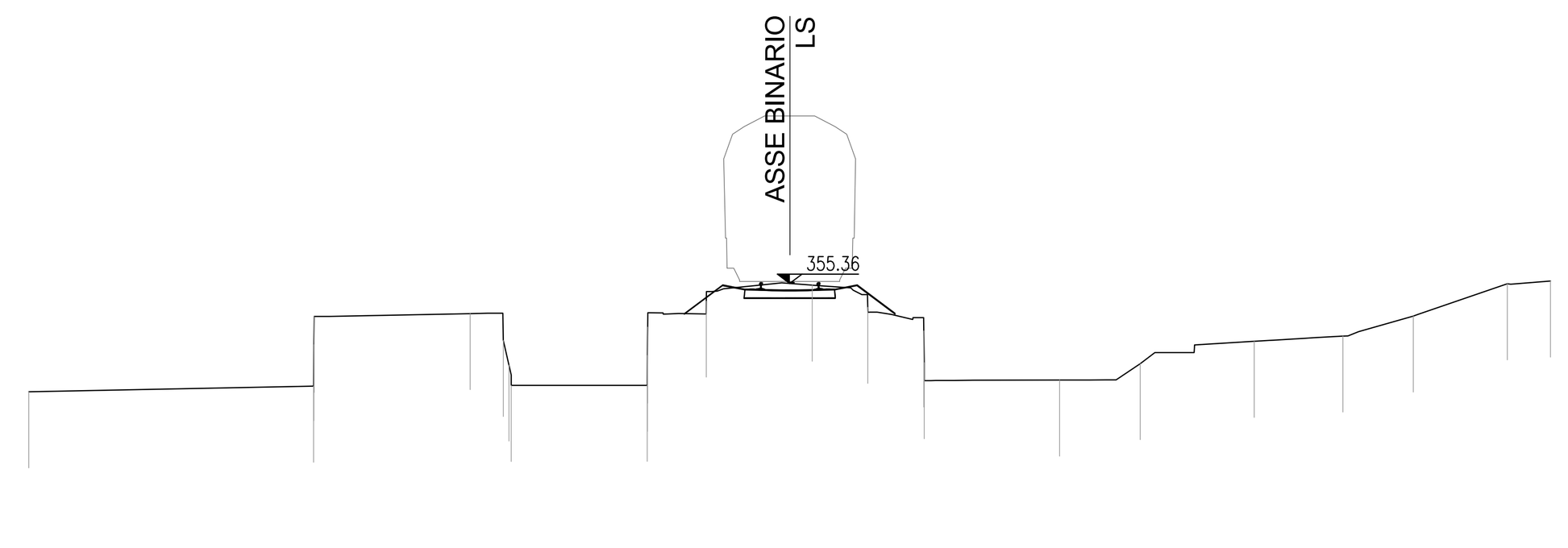

PROGRESSIVE TERRENO	-20.00 -12.51 -12.51 -12.50 -8.40 -7.53 -7.38 -7.32 -3.74 -3.74 -3.73 -2.19 0.59 2.05 3.53 3.54 7.09 9.21 12.21 14.54 16.39 18.86 20.00
PARZIALI TERRENO	7.49 0.01 4.10 0.87 0.15 0.06 3.58 0.01 1.54 2.78 1.46 1.48 0.01 3.55 2.12 3.00 2.33 1.85 2.47 1.14
QUOTE TERRENO	352.51 352.66 353.75 354.49 354.57 353.86 353.21 352.68 352.68 353.47 354.21 354.89 355.31 354.73 354.11 353.27 352.82 353.25 353.84 353.97 354.50 355.35 355.42
PROGRESSIVE PROGETTO	
PARZIALI PROGETTO	
QUOTE PROGETTO	

COMMITTENTE: RFI RETE FERROVIARIA ITALIANA – GRUPPO FERROVIE DELLO STATO ITALIANE

PROGETTAZIONE: ITALFERR – GRUPPO FERROVIE DELLO STATO ITALIANE

DIRETTRICE FERROVIARIA MESSINA - CATANIA - PALERMO

NUOVO COLLEGAMENTO PALERMO - CATANIA

U.O. INFRASTRUTTURE SUD

PROGETTO DEFINITIVO

TRATTA LERCARA DIR. - CALTANISSETTA XIRBI (LOTTO 3)

TRACCIATI
DEVIATA PM Marianopoli per cantiere Macrofase 1
Sezioni trasversali

SCALA: 1:200

COMMESSA	LOTTO	FASE	ENTE	TIPO DOC.	OPERA/DISCIPLINA	PROGR.	REV.
RS3T	30	D	78	W9	IF0108	009	A

Rev.	Descrizione	Redatto	Data	Verificato	Data	Approvato	Data	Autorizzato Data
A	Emissione Esecutiva	ATI Sintagma Rocksoil - Edin	Apr-2020	A.Liberatore	Apr-2020	A.Barreca	Apr-2020	D.Tiberti Apr-2020

File: RS3T.3.0.D.78.W9.IF.01.0.8.009.A
n. Elab.: 78_119_1