SCAVI E BONIFICHE	
SCAVO	0,615 mq
SCAVO TOSSO	4,687 mq
SCOTICO sp. 50 cm	15,646 m
BONIFICA sp. VARI.	15,646 m

RILEVATI	
RILEVATO	6,264 mq
RILEVATO TOSSO	0,260 mq
TERRENO VEGETALE sp. 30 cm	6,146 m

SOVRASTRUTTURA STRADALE	
LEGAME IN CONGL. BIT. TIPO HMB3 sp. 4 cm	9,000 m
BINDER IN CONGL. BIT. TIPO HMB3 sp. 6 cm	9,000 m
BASE IN CONGL. BIT. TIPO HMB3 sp. 10 cm	9,000 m
FONDAZIONE IN MISTO STAB. sp. 30 cm	11,700 m
SUPERCOMPATTATO O STABILIZZATO sp. 30 cm	11,700 m

SOLFUOSO	
BONIFICA	4,549 mq
REINTERRO	4,549 mq

SEZIONE N. : 9
QT. PROGETTO : 306.12
DIST.PROG. : 0+400.00
DIST.PREC. : 50.00
DIST.SUCC. : 50.00

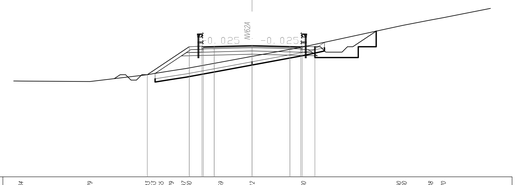

SCALA 1:200

QT.RIF. 294.00

QUOTE TERRENO	302.84	302.79	301.41 301.53 301.45	301.79	301.87 304.00	304.59	305.12	306.00	307.90 308.00	308.48	308.70
DIST.PARZIALI TERRENO	6.37	5.34	0.08 0.15 0.14	0.68 1.15	3.21	2.89	4.76	8.80	0.08 2.48	1.18	4.56
QUOTE PROGETTO	301.55	301.74 301.76 301.77 301.78 301.79 301.80 301.81 301.82 301.83 301.84 301.85 301.86 301.87				304.12		305.82 305.83 305.84 305.85 305.86 305.87 305.88 305.89 305.90 305.91 305.92			
DIST.PARZIALI PROGETTO		3.28	1.05	1.05	3.50	3.50	1.05	1.05	1.05		

SCAVI E BONIFICHE	
SCAVO	1,949 mq
SCAVO TOSSO	19,690 m
SCOTICO sp. 50 cm	19,690 m
BONIFICA sp. VARI.	19,690 m

RILEVATI	
RILEVATO	14,964 mq
TERRENO VEGETALE sp. 30 cm	10,508 m

SOVRASTRUTTURA STRADALE	
LEGAME IN CONGL. BIT. TIPO HMB3 sp. 4 cm	10,310 m
BINDER IN CONGL. BIT. TIPO HMB3 sp. 6 cm	10,310 m
BASE IN CONGL. BIT. TIPO HMB3 sp. 10 cm	10,310 m
FONDAZIONE IN MISTO STAB. sp. 30 cm	13,110 m
SUPERCOMPATTATO O STABILIZZATO sp. 30 cm	13,410 m

SOLFUOSO	
BONIFICA	3,676 mq
REINTERRO	3,676 mq

SEZIONE N. : 10
QT. PROGETTO : 306.91
DIST.PROG. : 0+450.00
DIST.PREC. : 50.00
DIST.SUCC. : 50.00

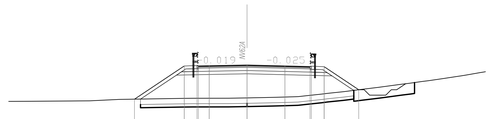

SCALA 1:200

QT.RIF. 293.00

QUOTE TERRENO	303.56	303.57	303.61	303.74 303.75	303.80 303.82	303.83	303.85	303.95	303.96 303.97	303.98 303.99	304.00 304.01	304.02 304.03	304.04	304.09	304.14 304.21	304.41 304.42	304.46	304.66	305.14 305.21	305.41 305.42	305.46 305.48	305.66	305.80 305.81	306.00 306.01	306.02
DIST.PARZIALI TERRENO	3.23	4.57	2.73	3.43	0.06	0.91	1.15	3.30	0.74 0.74	0.93	0.93	0.93	0.93	0.93	1.43	1.47	1.20	1.59	2.13	0.07	1.23	1.34	1.56	0.74	1.26
QUOTE PROGETTO				303.77	306.54 306.55 306.56 306.57 306.58 306.59 306.60 306.61			306.91			306.92	306.93 306.94 306.95 306.96 306.97 306.98 306.99 307.00 307.01 307.02 307.03 307.04 307.05 307.06 307.07 307.08 307.09 307.10 307.11 307.12 307.13 307.14 307.15 307.16 307.17 307.18 307.19 307.20 307.21 307.22 307.23 307.24 307.25						
DIST.PARZIALI PROGETTO				4.17	1.05	1.05	3.50	3.50			2.31	1.05	2.87												

SCAVI E BONIFICHE	
SCAVO	8,756 mq
SCAVO TOSSO	3,472 mq
SCOTICO sp. 50 cm	14,600 m
BONIFICA sp. VARI.	14,200 m

RILEVATI	
RILEVATO	0,705 mq
TERRENO VEGETALE sp. 30 cm	5,281 m

SOVRASTRUTTURA STRADALE	
LEGAME IN CONGL. BIT. TIPO HMB3 sp. 4 cm	10,300 m
BINDER IN CONGL. BIT. TIPO HMB3 sp. 6 cm	10,300 m
BASE IN CONGL. BIT. TIPO HMB3 sp. 10 cm	10,300 m
FONDAZIONE IN MISTO STAB. sp. 30 cm	11,630 m
SUPERCOMPATTATO O STABILIZZATO sp. 30 cm	11,930 m

SOLFUOSO	
BONIFICA	5,197 mq
REINTERRO	5,197 mq

SEZIONE N. : 11
QT. PROGETTO : 307.71
DIST.PROG. : 0+500.00
DIST.PREC. : 50.00
DIST.SUCC. : 50.00

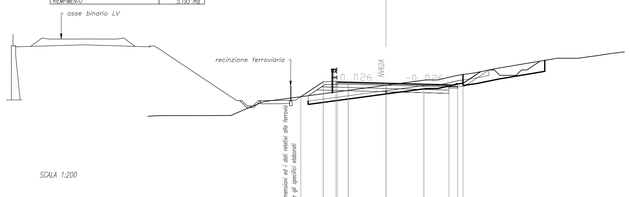

SCALA 1:200

QT.RIF. 295.00

| QUOTE TERRENO | 304.70 | 305.49 | 307.50 | 308.41 308.42 308.43 308.44 308.45 308.46 308.47 308.48 308.49 308.50 308.51 308.52 308.53 308.54 308.55 308.56 308.57 308.58 308.59 308.60 308.61 308.62 308.63 308.64 308.65 308.66 308.67 308.68 308.69 308.70 308.71 308.72 308.73 308.74 308.75 308.76 308.77 308.78 308.79 308.80