

**NUOVA S.S. 341 "GALLARATESE" - TRATTO DA SAMARATE A CONFINE
CON LA PROVINCIA DI NOVARA - TRATTO NORD**

**STRALCIO FUNZIONALE DAL KM 6+500 (SVINCOLO S.S. 336 NORD)
AL KM 8+844 (SVINCOLO AUTOSTRADA A8)
"BRETTELLA DI GALLARATE"**

PROGETTO ESECUTIVO

| | | | | |
|--|---|---|---|---|
|  <p>STUDIO CORONA</p> |  <p>ING. RENATO DEL PRETE</p> <p>Ing. Valerio Bajetti Ordine degli Ingg. di Roma e provincia n° A-26211</p> | <p>ING. RENATO DEL PRETE</p> <p>Ing. Renato Del Prete Ordine degli Ingg. di Bari e provincia n° 5073</p> |  <p>Arch. Nicoletta Frattini</p> <p>Arch. Nicoletta Frattini Ordine degli Arch. di Torino e provincia n° A-8433</p> |  <p>Ing. Gabriele Incecchi</p> <p>Ing. Gabriele Incecchi Ordine degli Ingg. di Roma e provincia n° A-12102</p> |
| | <p>Ing. Renato Vaira (Ordine degli Ingg. di Torino e Provincia n° 4663 W)</p> |  <p>Prof. Ing. Matteo Ranieri</p> <p>Prof. Ing. Matteo Ranieri Ordine degli Ingg. di Bari e provincia n° 1137</p> |  <p>Prof. Ing. Luigi Monterisi</p> <p>Prof. Ing. Luigi Monterisi Ordine degli Ingg. di Bari e provincia n° 1771</p> |  <p>Ing. Gioacchino Angarano</p> <p>Ing. Gioacchino Angarano Ordine degli Ingg. di Bari e provincia n° 5970</p> |
| <p>VISTO: IL RESPONSABILE DEL PROCEDIMENTO</p> <p>Dott. Ing. Giancarlo LUONGO</p> | <p>RESPONSABILE INTEGRAZIONE DELLE PRESTAZIONI SPECIALISTICHE</p>  <p>Ing. Renato DEL PRETE</p> | <p>IL PROGETTISTA FIRMATARIO DELLA PRESTAZIONE</p>  <p>Ing. Valerio BAJETTI</p> | <p>GEOLOGO</p>  <p>Prof. Ing. Geol. Luigi MONTERISI</p> | <p>COORDINATORE DELLA SICUREZZA IN FASE DI PROGETTAZIONE</p>  <p>Ing. Gaetano RANIERI</p> |

DB 117

D-PROGETTO STRADALE

DB - SVINCOLI - DB-1 - SVINCOLO S.S. 336 NORD

Sezioni trasversali Rampa C

| | | | | |
|--|---|--|----------------------------------|----------------------------|
| <p>CODICE PROGETTO</p> <p>PROGETTO LIV. PROG. N. PROG.</p> <p>M 1533 E 1801</p> | | <p>NOME FILE</p> <p>DB117_V01PS00TRASZ02_C.dwg</p> | <p>REVISIONE</p> <p>C</p> | <p>SCALA:</p> <p>1:200</p> |
| <p>CODICE ELAB.</p> <p>V 01 P S 00 T R A S Z 02</p> | | | | |
| D | | | | |
| C | EMISSIONE A SEGUITO DI ISTRUTTORIA INTERNA ANAS | OTTOBRE 2020 | ING. AURORA LUISI | ING. VALERIO BAJETTI |
| B | EMISSIONE A SEGUITO DI ISTRUTTORIA INTERNA ANAS | LUGLIO 2020 | ING. AURORA LUISI | ING. VALERIO BAJETTI |
| A | EMISSIONE | MARZO 2020 | ING. AURORA LUISI | ING. VALERIO BAJETTI |
| REV. | DESCRIZIONE | DATA | REDATTO | VERIFICATO |
| | | | | APPROVATO |

SEZIONE N. C-40

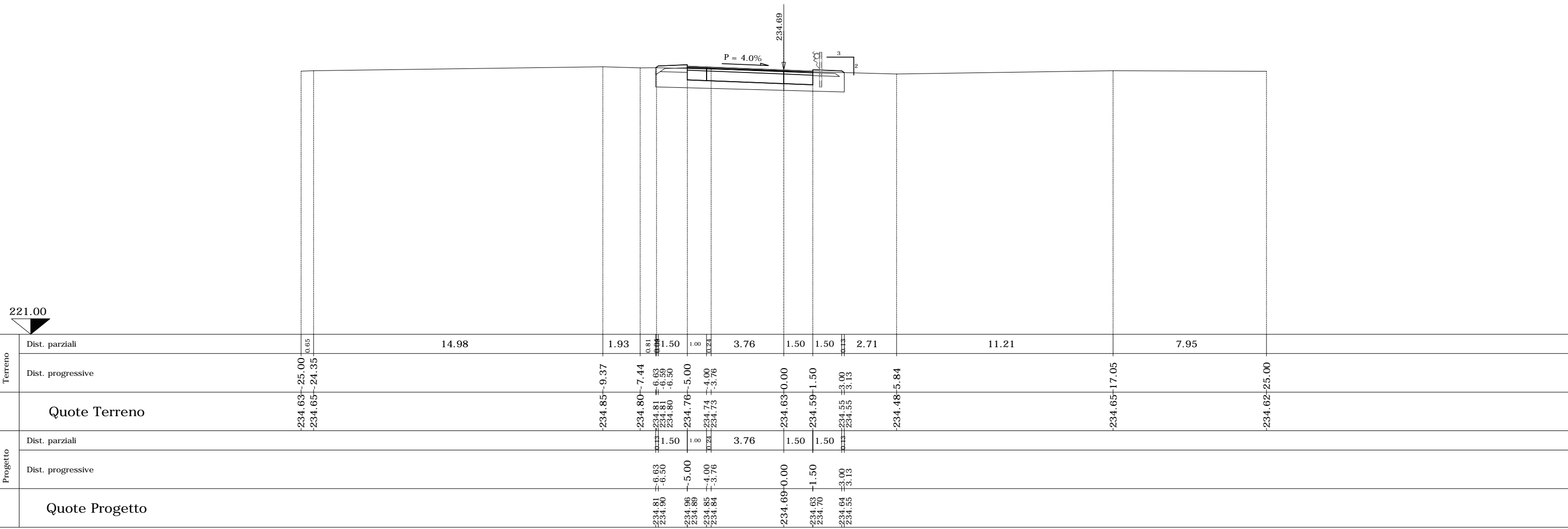
PROGR. 499.92

QP = 234.69

ml 20.00 da sez.n. C-39 ← → ml 20.00 a sez.n. C-41

SEZIONE N. C-40

| | |
|--------------------------|------|
| Rilevato (mq) | 0.01 |
| Scavo (mq) | 4.34 |
| Scotico (m) | 9.77 |
| Bonifica (mq) | 6.97 |
| Ammorsamento (mq) | 0.00 |
| Terreno vegetale sx (mq) | 0.31 |
| Terreno vegetale dx (mq) | 0.31 |
| Usura drenante (m) | 6.51 |
| Binder (m) | 6.51 |
| Base bitumata (m) | 6.51 |
| Base cementata (m) | 6.51 |
| Fondazione (m) | 6.51 |



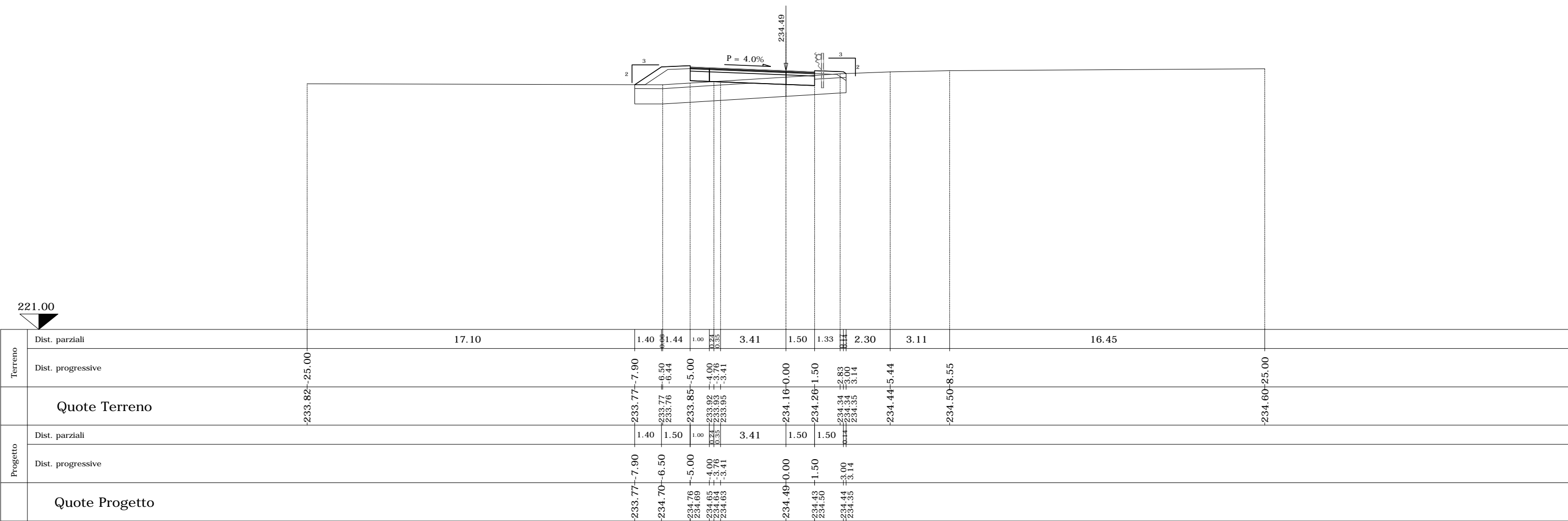
SEZIONE N. C-41

PROGR. 519.92
QP = 234.49

ml 20.00 da sez.n. C-40 ← → ml 1.24 a sez.n. C-42

SEZIONE N. C-41

| | |
|--------------------------|-------|
| Rilevato (mq) | 1.49 |
| Scavo (mq) | 1.47 |
| Scotico (m) | 11.03 |
| Bonifica (mq) | 10.49 |
| Ammorsamento (mq) | 0.00 |
| Terreno vegetale sx (mq) | 0.67 |
| Terreno vegetale dx (mq) | 0.31 |
| Usura drenante (m) | 6.51 |
| Binder (m) | 6.51 |
| Base bitumata (m) | 6.51 |
| Base cementata (m) | 6.51 |
| Fondazione (m) | 6.51 |



SEZIONE N. C-42

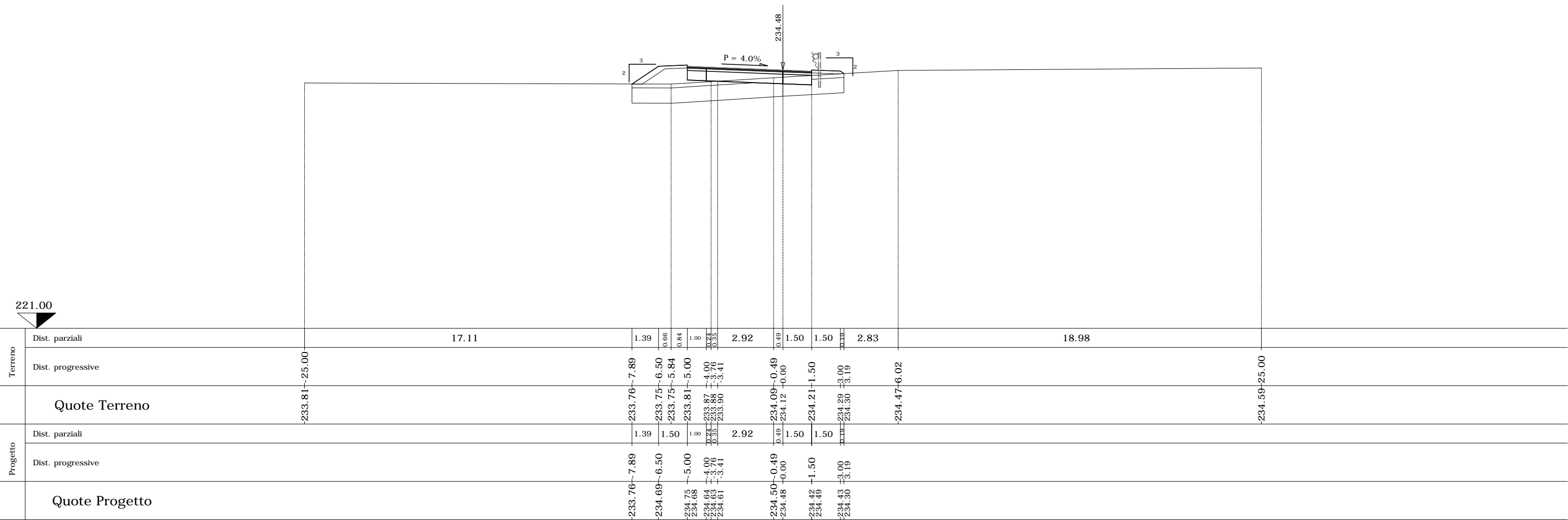
PROGR. 521.15

QP = 234.48

ml 1.24 da sez.n. C-41 ← → ml 18.76 a sez.n. C-43

SEZIONE N. C-42

| | |
|--------------------------|-------|
| Rilevato (mq) | 1.63 |
| Scavo (mq) | 1.23 |
| Scotico (m) | 11.08 |
| Bonifica (mq) | 10.64 |
| Ammorsamento (mq) | 0.00 |
| Terreno vegetale sx (mq) | 0.67 |
| Terreno vegetale dx (mq) | 0.24 |
| Usura drenante (m) | 6.51 |
| Binder (m) | 6.51 |
| Base bitumata (m) | 6.51 |
| Base cementata (m) | 6.51 |
| Fondazione (m) | 6.51 |



SEZIONE N. C-46

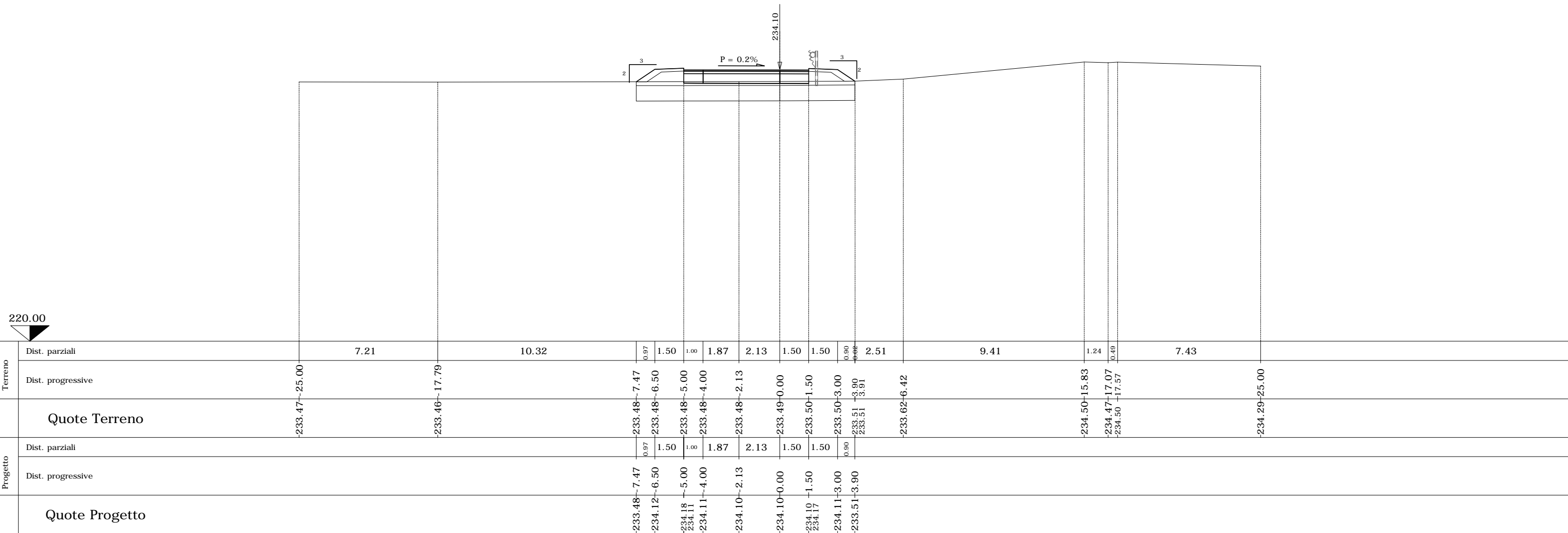
PROGR. 559.92

QP = 234.10

ml 6.04 da sez.n. C-45 ← → ml 14.59 a sez.n. C-47

SEZIONE N. C-46

| | |
|--------------------------|-------|
| Rilevato (mq) | 2.20 |
| Scavo (mq) | 0.30 |
| Scotico (m) | 11.63 |
| Bonifica (mq) | 11.63 |
| Ammorsamento (mq) | 0.00 |
| Terreno vegetale sx (mq) | 0.65 |
| Terreno vegetale dx (mq) | 0.45 |
| Usura drenante (m) | 6.51 |
| Binder (m) | 6.51 |
| Base bitumata (m) | 6.51 |
| Base cementata (m) | 6.51 |
| Fondazione (m) | 6.51 |



220.00

234.10

P = 0.2%

Quote Terreno

Quote Progetto

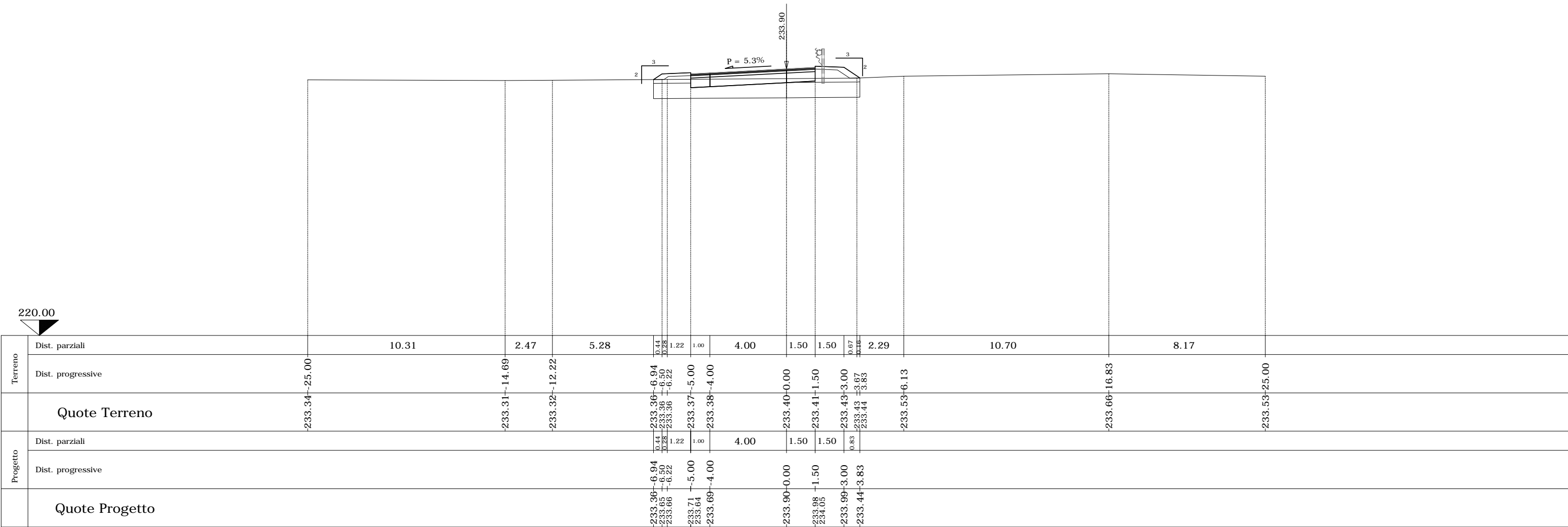
SEZIONE N. C-48

PROGR. 579.92
QP = 233.90

ml 5.41 da sez.n. C-47 ← → ml 20.00 a sez.n. C-49

SEZIONE N. C-48

| | |
|--------------------------|-------|
| Rilevato (mq) | 1.55 |
| Scavo (mq) | 0.77 |
| Scotico (m) | 11.32 |
| Bonifica (mq) | 11.24 |
| Ammorsamento (mq) | 0.00 |
| Terreno vegetale sx (mq) | 0.60 |
| Terreno vegetale dx (mq) | 0.39 |
| Usura drenante (m) | 6.51 |
| Binder (m) | 6.51 |
| Base bitumata (m) | 6.51 |
| Base cementata (m) | 6.51 |
| Fondazione (m) | 6.51 |



SEZIONE N. C-49

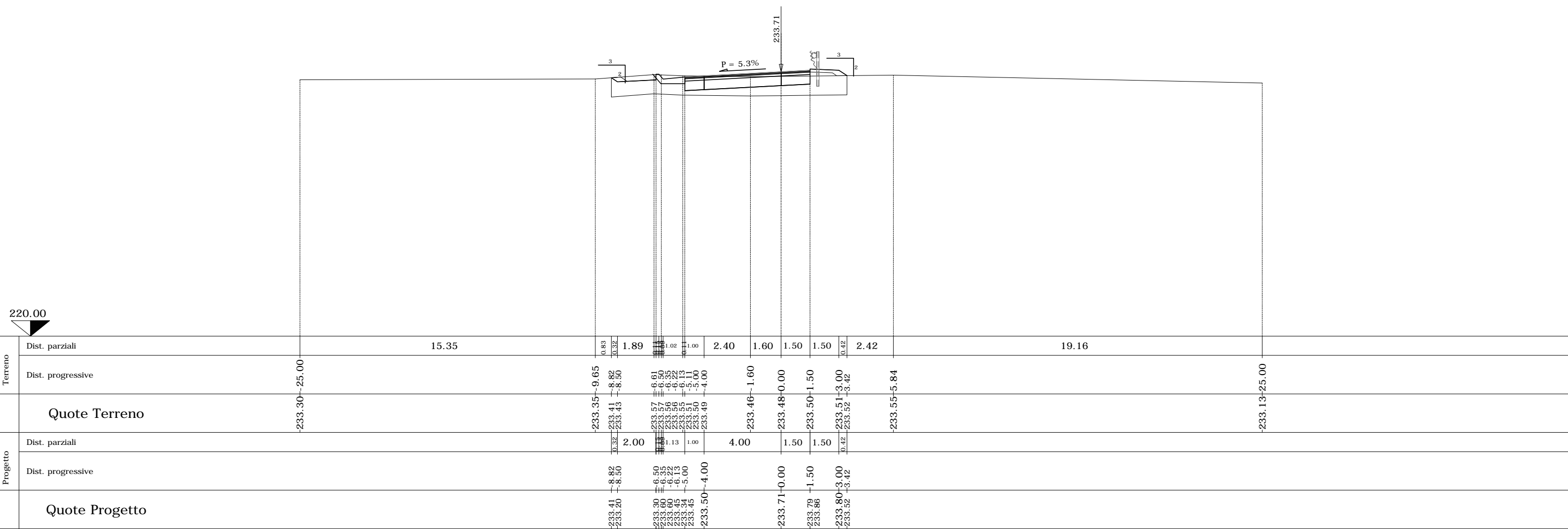
PROGR. 599.92

QP = 233.71

ml 20.00 da sez.n. C-48 ← → ml 20.00 a sez.n. C-50

SEZIONE N. C-49

| | |
|--------------------------|------|
| Rilevato (mq) | 0.35 |
| Scavo (mq) | 2.83 |
| Scotico (m) | 0.00 |
| Bonifica (mq) | 0.00 |
| Ammorsamento (mq) | 0.00 |
| Terreno vegetale sx (mq) | 0.33 |
| Terreno vegetale dx (mq) | 0.25 |
| Usura drenante (m) | 6.50 |
| Binder (m) | 6.50 |
| Base bitumata (m) | 6.50 |
| Base cementata (m) | 6.50 |
| Fondazione (m) | 6.50 |



SEZIONE N. C-50

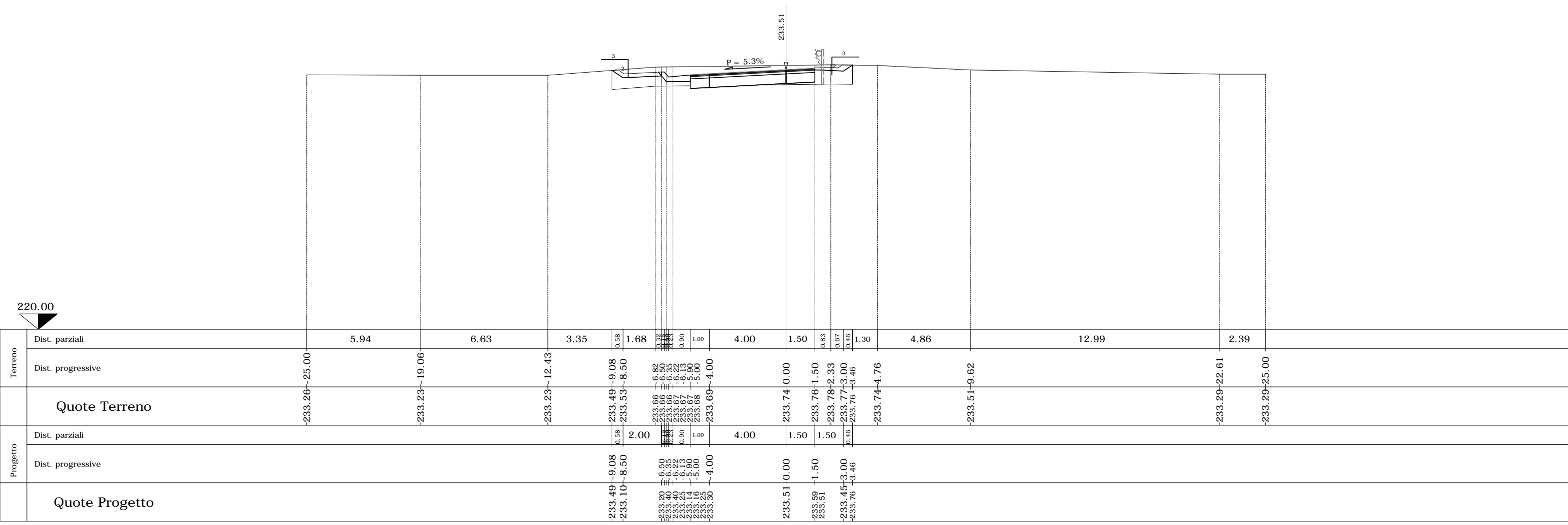
PROGR. 619.92

QP = 233.51

ml 20.00 da sez.n. C-49 ← → ml 9.13 a sez.n. C-51

SEZIONE N. C-50

| | |
|--------------------------|------|
| Rilevato (mq) | 0.00 |
| Scavo (mq) | 9.19 |
| Scotico (m) | 0.00 |
| Bonifica (mq) | 3.57 |
| Ammorsamento (mq) | 0.00 |
| Terreno vegetale sx (mq) | 0.50 |
| Terreno vegetale dx (mq) | 0.33 |
| Usura drenante (m) | 6.51 |
| Binder (m) | 6.51 |
| Base bitumata (m) | 6.51 |
| Base cementata (m) | 6.51 |
| Fondazione (m) | 6.51 |



SEZIONE N. C-51

PROGR. 629.04

QP = 233.42

ml 9.13 da sez.n. C-50 ← → ml 10.87 a sez.n. C-52

SEZIONE N. C-51

| | |
|--------------------------|------|
| Rilevato (mq) | 0.00 |
| Scavo (mq) | 0.00 |
| Scotico (m) | 0.00 |
| Bonifica (mq) | 8.03 |
| Ammorsamento (mq) | 0.00 |
| Terreno vegetale sx (mq) | 0.42 |
| Terreno vegetale dx (mq) | 0.30 |
| Usura drenante (m) | 6.51 |
| Binder (m) | 6.51 |
| Base bitumata (m) | 6.51 |
| Base cementata (m) | 6.51 |
| Fondazione (m) | 6.51 |

220.00

| | | | | | | | | | | | | | | | | | | | | | | | | | | | | | | | | | | | | | | | | | | | | | |
|-----------------------|-------------------|---------|--------|---------|--------|---------|--------|---------|-------|---------|-------|---------|-------|---------|-------|---------|-------|---------|-------|---------|-------|---------|-------|---------|-------|---------|-------|---------|---------|---------|---------|---------|---------|---------|---------|---------|---------|---------|---------|---------|---------|-------|---------|-------|--|
| Terreno | Dist. parziali | | 12.05 | 1.41 | 2.83 | 2.00 | 0.90 | 1.00 | 4.00 | 1.50 | 1.50 | 0.38 | 3.14 | 4.86 | 12.20 | 1.42 | | | | | | | | | | | | | | | | | | | | | | | | | | | | | |
| | Dist. progressive | -233.23 | -25.00 | -233.19 | -12.95 | -233.18 | -11.54 | -233.15 | -8.71 | -233.15 | -8.55 | -233.17 | -6.50 | -233.17 | -6.49 | -233.17 | -6.35 | -233.17 | -6.03 | -233.17 | -5.90 | -233.18 | -5.00 | -233.19 | -4.00 | -233.23 | -0.00 | -233.24 | -1.50 | -233.26 | -3.00 | -233.26 | -3.38 | -233.29 | -6.52 | -233.19 | -1.38 | -233.54 | -23.58 | -233.54 | -25.00 | | | | |
| Quote Terreno | | | | | | | | | | | | | | | | | | | | | | | | | | | | | | | | | | | | | | | | | | | | | |
| Progetto | Dist. parziali | | | | | 2.00 | | | 4.00 | 1.50 | 1.50 | 0.38 | | | | | | | | | | | | | | | | | | | | | | | | | | | | | | | | | |
| | Dist. progressive | | | | | -233.15 | -8.71 | -233.01 | -8.50 | -233.11 | -6.50 | -233.31 | -6.35 | -233.31 | -6.13 | -233.05 | -6.00 | -233.07 | -5.00 | -233.16 | -4.00 | -233.21 | -4.00 | -233.42 | -0.00 | -233.50 | -1.50 | -233.57 | -233.51 | -3.00 | -233.26 | -3.38 | -233.51 | -3.00 | -233.26 | -3.38 | -233.51 | -3.00 | -233.26 | -3.38 | -233.51 | -3.00 | -233.26 | -3.38 | |
| Quote Progetto | | | | | | | | | | | | | | | | | | | | | | | | | | | | | | | | | | | | | | | | | | | | | |

P = 5.3%

233.42

3

2

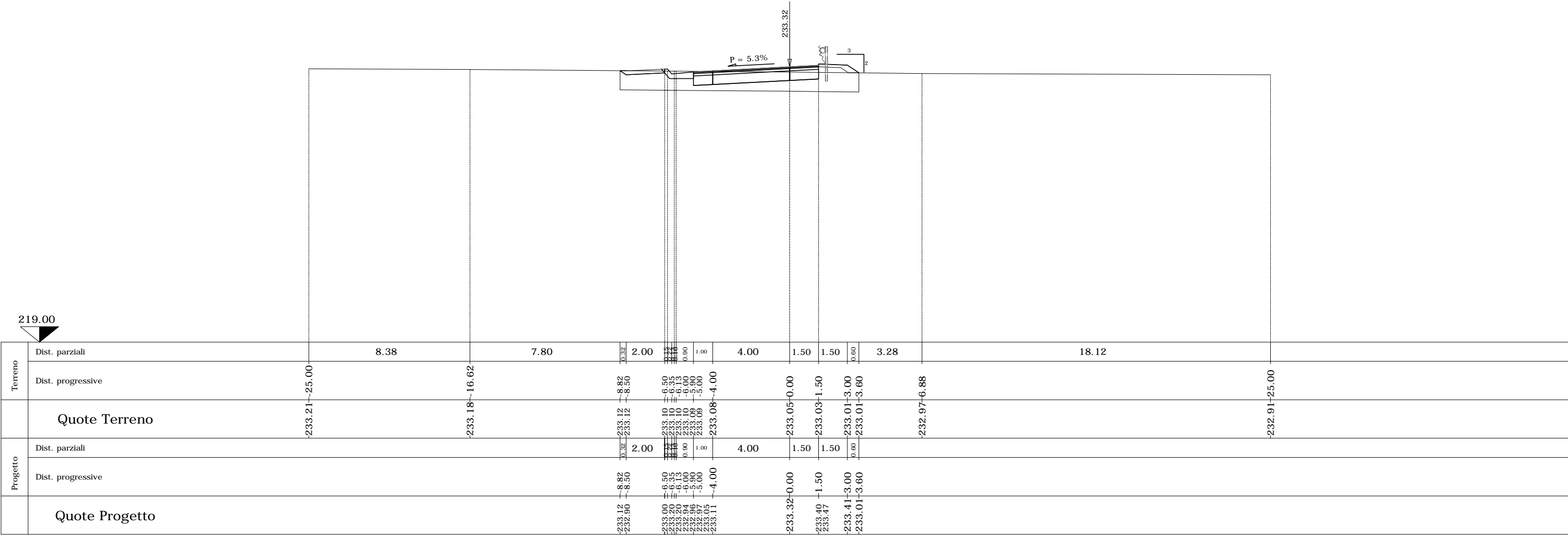
SEZIONE N. C-52

PROGR. 639.92
QP = 233.32

ml 10.87 da sez.n. C-51 ← → ml 20.00 a sez.n. C-53

SEZIONE N. C-52

| | |
|--------------------------|------|
| Rilevato (mq) | 0.36 |
| Scavo (mq) | 4.41 |
| Scotico (m) | 0.00 |
| Bonifica (mq) | 8.73 |
| Ammorsamento (mq) | 0.00 |
| Terreno vegetale sx (mq) | 0.43 |
| Terreno vegetale dx (mq) | 0.38 |
| Usura drenante (m) | 6.51 |
| Binder (m) | 6.51 |
| Base bitumata (m) | 6.51 |
| Base cementata (m) | 6.51 |
| Fondazione (m) | 6.51 |



| | | | | | | | | | | | |
|----------------|-------------------|--------------|--------------|-------------|-------------|-------------|-------------|--------------|-------------|--------------|-------|
| Terreno | Dist. parziali | 8.38 | 7.80 | 0.32 | 2.00 | 4.00 | 1.50 | 1.50 | 0.00 | 3.28 | 18.12 |
| | Dist. progressive | 233.21-25.00 | 233.18-16.62 | 233.12-8.82 | 233.10-6.50 | 233.05-0.00 | 233.03-1.50 | 233.01-3.00 | 232.97-6.88 | 232.91-25.00 | |
| Quote Terreno | | 233.21 | 233.18 | 233.12 | 233.10 | 233.05 | 233.03 | 233.01 | 232.97 | 232.91 | |
| Progetto | Dist. parziali | 2.00 | 4.00 | 1.50 | 1.50 | 0.00 | 3.28 | 18.12 | | | |
| | Dist. progressive | 233.12-8.82 | 233.10-6.50 | 233.05-0.00 | 233.03-1.50 | 233.01-3.00 | 232.97-6.88 | 232.91-25.00 | | | |
| Quote Progetto | | 233.12 | 233.10 | 233.05 | 233.03 | 233.01 | 232.97 | 232.91 | | | |

SEZIONE N. C-54

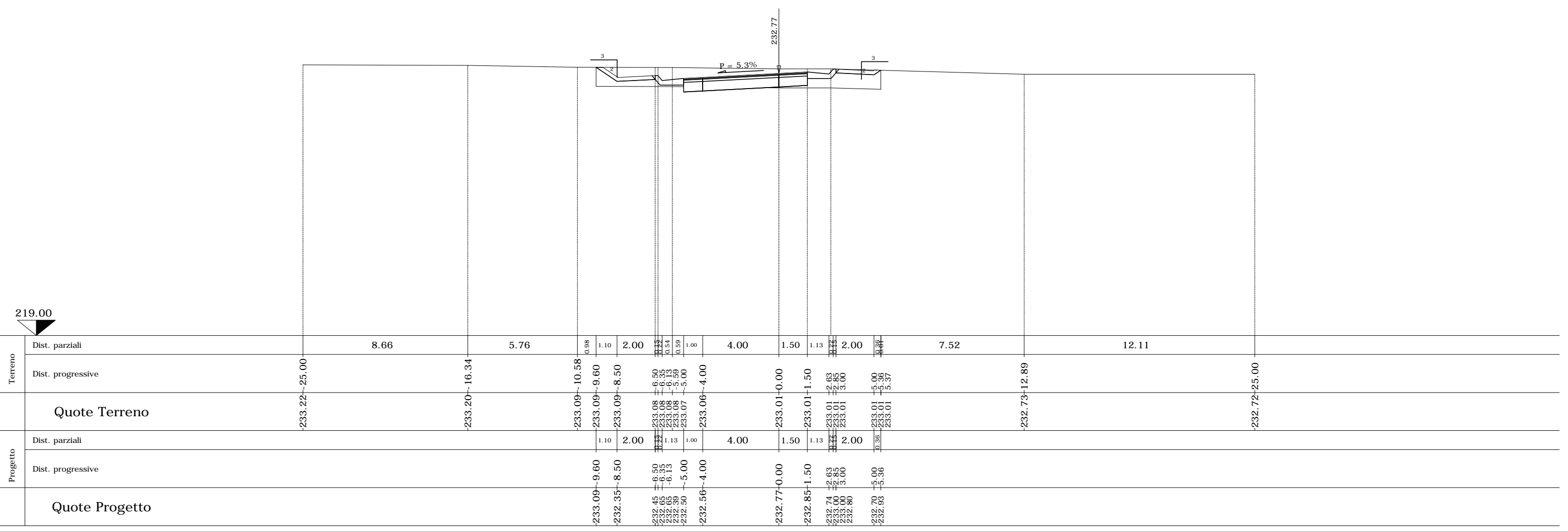
PROGR. 679.92

QP = 232.77

ml 20.00 da sez.n. C-53 ← → ml 3.66 a sez.n. C-55

SEZIONE N. C-54

| | |
|--------------------------|-------|
| Rilevato (mq) | 0.00 |
| Scavo (mq) | 11.04 |
| Scotico (m) | 0.00 |
| Bonifica (mq) | 4.49 |
| Ammorsamento (mq) | 0.00 |
| Terreno vegetale sx (mq) | 0.62 |
| Terreno vegetale dx (mq) | 0.45 |
| Usura drenante (m) | 6.51 |
| Binder (m) | 6.51 |
| Base bitumata (m) | 6.51 |
| Base cementata (m) | 6.51 |
| Fondazione (m) | 6.51 |



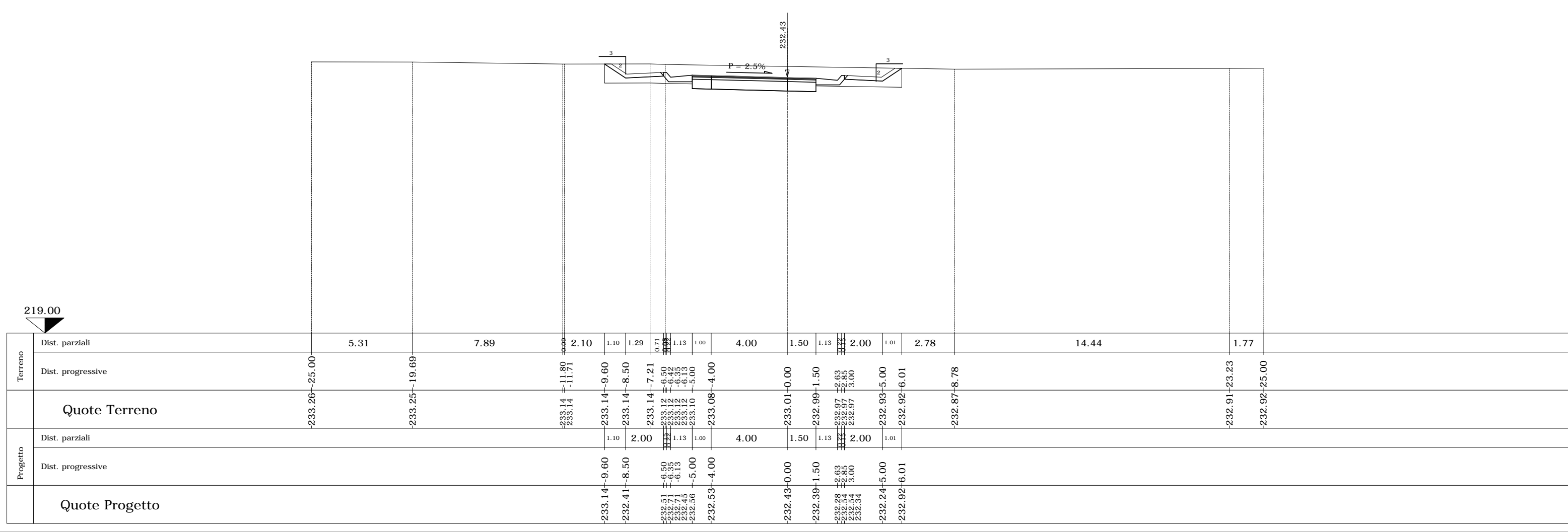
SEZIONE N. C-56

PROGR. 693.10
QP = 232.43

ml 9.52 da sez.n. C-55 ← → ml 6.81 a sez.n. C-57

SEZIONE N. C-56

| | |
|--------------------------|-------|
| Rilevato (mq) | 0.00 |
| Scavo (mq) | 16.14 |
| Scotico (m) | 0.00 |
| Bonifica (mq) | 2.94 |
| Ammorsamento (mq) | 0.00 |
| Terreno vegetale sx (mq) | 0.74 |
| Terreno vegetale dx (mq) | 0.57 |
| Usura drenante (m) | 6.51 |
| Binder (m) | 6.51 |
| Base bitumata (m) | 6.51 |
| Base cementata (m) | 6.51 |
| Fondazione (m) | 6.51 |



SEZIONE N. C-57

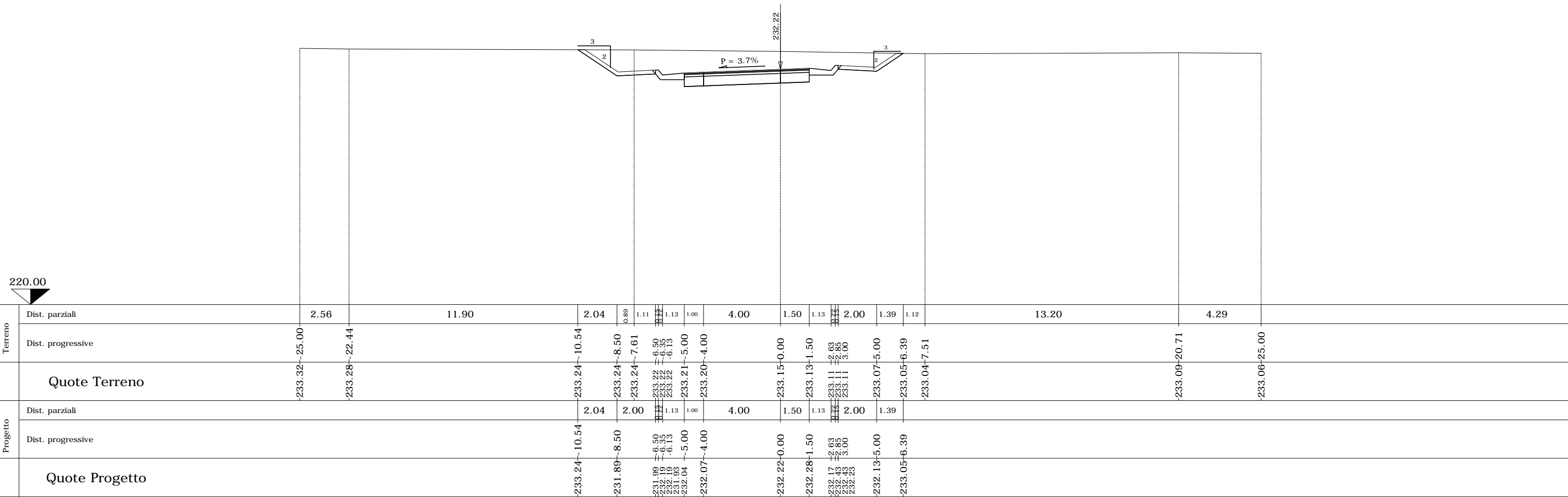
PROGR. 699.92

QP = 232.22

ml 6.81 da sez.n. C-56 ← → ml 20.00 a sez.n. C-58

SEZIONE N. C-57

| | |
|--------------------------|-------|
| Rilevato (mq) | 0.00 |
| Scavo (mq) | 21.32 |
| Scotico (m) | 0.00 |
| Bonifica (mq) | 0.00 |
| Ammorsamento (mq) | 0.00 |
| Terreno vegetale sx (mq) | 0.84 |
| Terreno vegetale dx (mq) | 0.70 |
| Usura drenante (m) | 6.50 |
| Binder (m) | 6.50 |
| Base bitumata (m) | 6.50 |
| Base cementata (m) | 6.50 |
| Fondazione (m) | 6.50 |



SEZIONE N. C-58

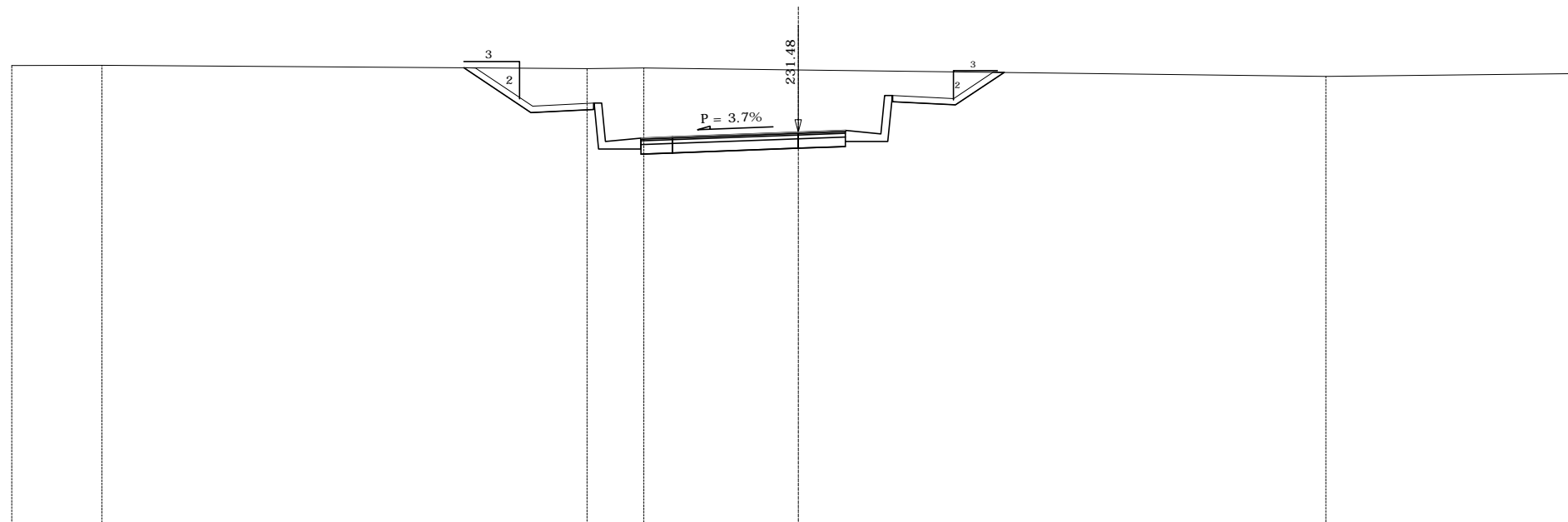
PROGR. 719.92

QP = 231.48

ml 20.00 da sez.n. C-57 ← → ml 20.00 a sez.n. C-59

SEZIONE N. C-58

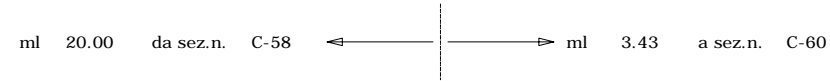
| | |
|--------------------------|-------|
| Rilevato (mq) | 0.00 |
| Scavo (mq) | 29.93 |
| Scotico (m) | 0.00 |
| Bonifica (mq) | 0.00 |
| Ammorsamento (mq) | 0.00 |
| Terreno vegetale sx (mq) | 0.82 |
| Terreno vegetale dx (mq) | 0.75 |
| Usura drenante (m) | 6.50 |
| Binder (m) | 6.50 |
| Base bitumata (m) | 6.50 |
| Base cementata (m) | 6.50 |
| Fondazione (m) | 6.50 |



| | | | | | | | | | | | | | | | | | |
|----------------|-------------------|---------|--------|--------|--------|-------|-------|-------|-------|-------|-------|-------|-------|-------|-------|-------|-------|
| Terreno | Dist. parziali | 2.86 | 11.51 | 2.13 | 1.79 | 1.13 | 0.91 | 4.00 | 1.50 | 1.13 | 2.00 | 1.55 | 10.22 | 8.23 | | | |
| | Dist. progressive | -233.60 | -25.00 | -22.14 | -10.63 | -8.50 | -6.71 | -6.50 | -6.25 | -6.13 | -5.00 | -4.91 | -4.00 | -0.00 | -1.50 | -1.50 | |
| Quote Terreno | | -233.60 | -25.00 | -22.14 | -10.63 | -8.50 | -6.71 | -6.50 | -6.25 | -6.13 | -5.00 | -4.91 | -4.00 | -0.00 | -1.50 | -1.50 | |
| Progetto | Dist. parziali | 2.13 | 2.00 | 1.13 | 1.06 | 4.00 | 1.50 | 1.13 | 2.00 | 1.55 | | | | | | | |
| | Dist. progressive | -233.52 | -10.63 | -8.50 | -6.50 | -6.25 | -6.13 | -5.00 | -4.00 | -0.00 | -1.50 | -1.50 | -0.63 | -2.75 | -3.00 | -5.00 | -6.55 |
| Quote Progetto | | -233.52 | -10.63 | -8.50 | -6.50 | -6.25 | -6.13 | -5.00 | -4.00 | -0.00 | -1.50 | -1.50 | -0.63 | -2.75 | -3.00 | -5.00 | -6.55 |

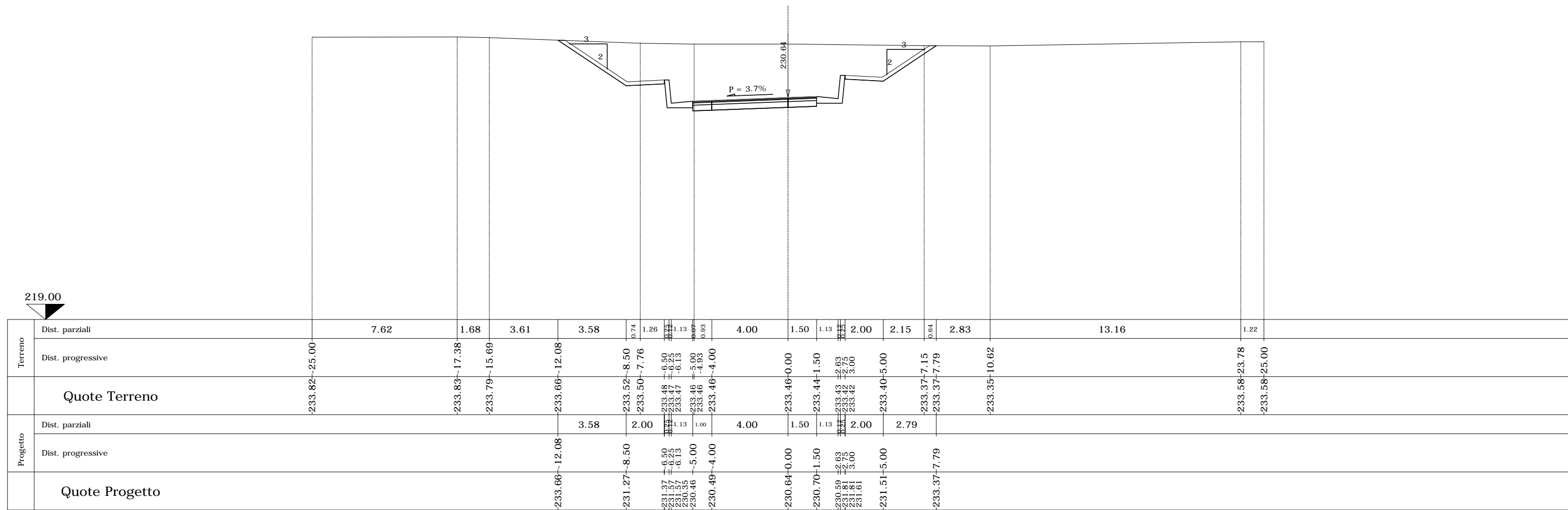
SEZIONE N. C-59

PROGR. 739.92
QP = 230.64



SEZIONE N. C-59

| | |
|--------------------------|-------|
| Rilevato (mq) | 0.00 |
| Scavo (mq) | 44.27 |
| Scotico (m) | 0.00 |
| Bonifica (mq) | 0.00 |
| Ammorsamento (mq) | 0.00 |
| Terreno vegetale sx (mq) | 1.12 |
| Terreno vegetale dx (mq) | 1.06 |
| Usura drenante (m) | 6.50 |
| Binder (m) | 6.50 |
| Base bitumata (m) | 6.50 |
| Base cementata (m) | 6.50 |
| Fondazione (m) | 6.50 |



| | | | | | | | | | | | | | | | | | | | | | | | | | | | | | | | | | | | | | | | | | |
|----------|-------------------|--------|-------|--------|-------|--------|-------|--------|-------|--------|------|--------|------|--------|------|--------|------|--------|------|--------|------|--------|------|--------|------|--------|------|--------|------|--------|------|--------|------|--------|------|--------|-------|--------|-------|--------|-------|
| Terreno | Dist. parziali | | 7.62 | 1.68 | 3.61 | 3.58 | 0.74 | 1.26 | 1.13 | 4.00 | 1.50 | 1.13 | 2.00 | 2.15 | 2.83 | 13.16 | 1.22 | | | | | | | | | | | | | | | | | | | | | | | | |
| | Dist. progressive | 233.82 | 25.00 | 233.83 | 17.38 | 233.79 | 15.69 | 233.66 | 12.08 | 233.52 | 8.50 | 233.50 | 7.76 | 233.48 | 6.50 | 233.47 | 6.25 | 233.46 | 5.00 | 233.46 | 4.00 | 233.46 | 0.00 | 233.44 | 1.50 | 233.43 | 2.63 | 233.42 | 5.00 | 233.40 | 5.00 | 233.37 | 7.15 | 233.37 | 7.79 | 233.35 | 10.62 | 233.58 | 23.78 | 233.58 | 25.00 |
| Progetto | Dist. parziali | | | | | 3.58 | 2.00 | | | 4.00 | 1.50 | 1.13 | 2.00 | 2.79 | | | | | | | | | | | | | | | | | | | | | | | | | | | |
| | Dist. progressive | | | | | 231.27 | 8.50 | 231.37 | 6.50 | 231.57 | 6.25 | 231.57 | 6.13 | 230.35 | 5.00 | 230.46 | 4.00 | 230.49 | 4.00 | 230.64 | 0.00 | 230.70 | 1.50 | 230.59 | 2.63 | 231.81 | 5.00 | 231.81 | 5.00 | 231.51 | 5.00 | 231.37 | 7.79 | | | | | | | | |
| | Quote Terreno | 233.82 | 25.00 | 233.83 | 17.38 | 233.79 | 15.69 | 233.66 | 12.08 | 233.52 | 8.50 | 233.50 | 7.76 | 233.48 | 6.50 | 233.47 | 6.25 | 233.46 | 5.00 | 233.46 | 4.00 | 233.46 | 0.00 | 233.44 | 1.50 | 233.43 | 2.63 | 233.42 | 5.00 | 233.40 | 5.00 | 233.37 | 7.15 | 233.37 | 7.79 | 233.35 | 10.62 | 233.58 | 23.78 | 233.58 | 25.00 |
| | Quote Progetto | | | | | 231.27 | 8.50 | 231.37 | 6.50 | 231.57 | 6.25 | 231.57 | 6.13 | 230.35 | 5.00 | 230.46 | 4.00 | 230.49 | 4.00 | 230.64 | 0.00 | 230.70 | 1.50 | 230.59 | 2.63 | 231.81 | 5.00 | 231.81 | 5.00 | 231.51 | 5.00 | 231.37 | 7.79 | | | | | | | | |

SEZIONE N. C-61

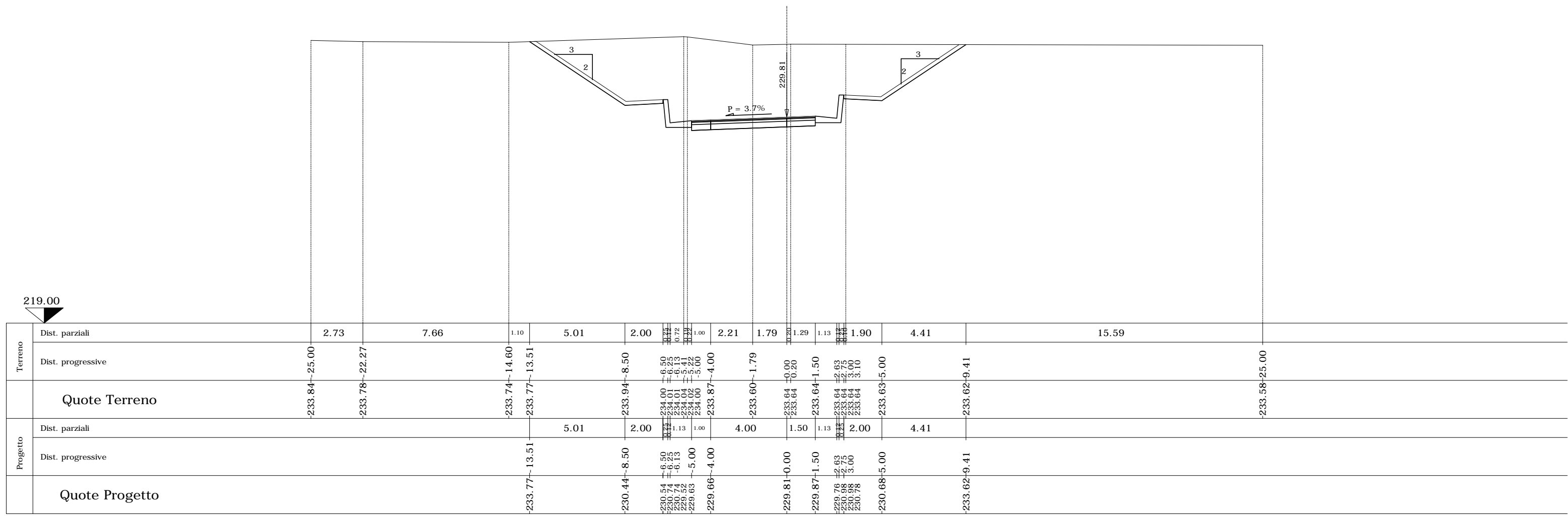
PROGR. 759.92

QP = 229.81

ml 16.57 da sez.n. C-60 ← → ml 20.00 a sez.n. C-62

SEZIONE N. C-61

| | |
|--------------------------|-------|
| Rilevato (mq) | 0.00 |
| Scavo (mq) | 70.19 |
| Scotico (m) | 0.00 |
| Bonifica (mq) | 0.00 |
| Ammorsamento (mq) | 0.00 |
| Terreno vegetale sx (mq) | 1.57 |
| Terreno vegetale dx (mq) | 1.42 |
| Usura drenante (m) | 6.50 |
| Binder (m) | 6.50 |
| Base bitumata (m) | 6.50 |
| Base cementata (m) | 6.50 |
| Fondazione (m) | 6.50 |



| | | | | | | | | | | | | | | | | | | | | | | | |
|----------------|-------------------|----------------|----------------|----------------|----------------|---------------|---------------|---------------|---------------|---------------|---------------|---------------|---------------|---------------|--------------|---------------|---------------|---------------|---------------|---------------|---------------|---------------|---------------|
| Terreno | Dist. parziali | 2.73 | 7.66 | 1.10 | 5.01 | 2.00 | 1.12 | 1.12 | 1.08 | 2.21 | 1.79 | 1.29 | 1.13 | 1.90 | 4.41 | 15.59 | | | | | | | |
| | Dist. progressive | -233.84~-25.00 | -233.78~-22.27 | -233.74~-14.60 | -233.77~-13.51 | -233.94~-8.50 | -234.00~-6.50 | -234.01~-6.25 | -234.01~-6.13 | -234.04~-5.41 | -234.02~-5.22 | -234.00~-5.00 | -233.87~-4.00 | -233.60~-1.79 | -233.64~0.00 | -233.64~0.20 | -233.64~-1.50 | -233.64~-2.63 | -233.64~-2.93 | -233.64~-3.00 | -233.64~-3.10 | -233.63~-5.00 | -233.62~-9.41 |
| Quote Terreno | | -233.84 | -233.78 | -233.74 | -233.77 | -233.94 | -234.00 | -234.01 | -234.01 | -234.04 | -234.02 | -234.00 | -233.87 | -233.60 | -233.64 | -233.64 | -233.64 | -233.64 | -233.64 | -233.64 | -233.63 | -233.62 | -233.58 |
| Progetto | Dist. parziali | 5.01 | 2.00 | 1.13 | 1.13 | 1.00 | 4.00 | 1.50 | 1.13 | 2.00 | 4.41 | | | | | | | | | | | | |
| | Dist. progressive | -233.77~-13.51 | -230.44~-8.50 | -230.54~-6.50 | -230.74~-6.25 | -230.74~-6.13 | -229.52 | -229.63~-5.00 | -229.66~-4.00 | -229.81~0.00 | -229.87~-1.50 | -229.76~-2.63 | -229.96~-2.93 | -230.98 | -230.78 | -230.68~-5.00 | -233.62~-9.41 | | | | | | |
| Quote Progetto | | -233.77 | -230.44 | -230.54 | -230.74 | -230.74 | -229.52 | -229.63 | -229.66 | -229.81 | -229.87 | -229.76 | -229.96 | -230.98 | -230.78 | -230.68 | -233.62 | | | | | | |

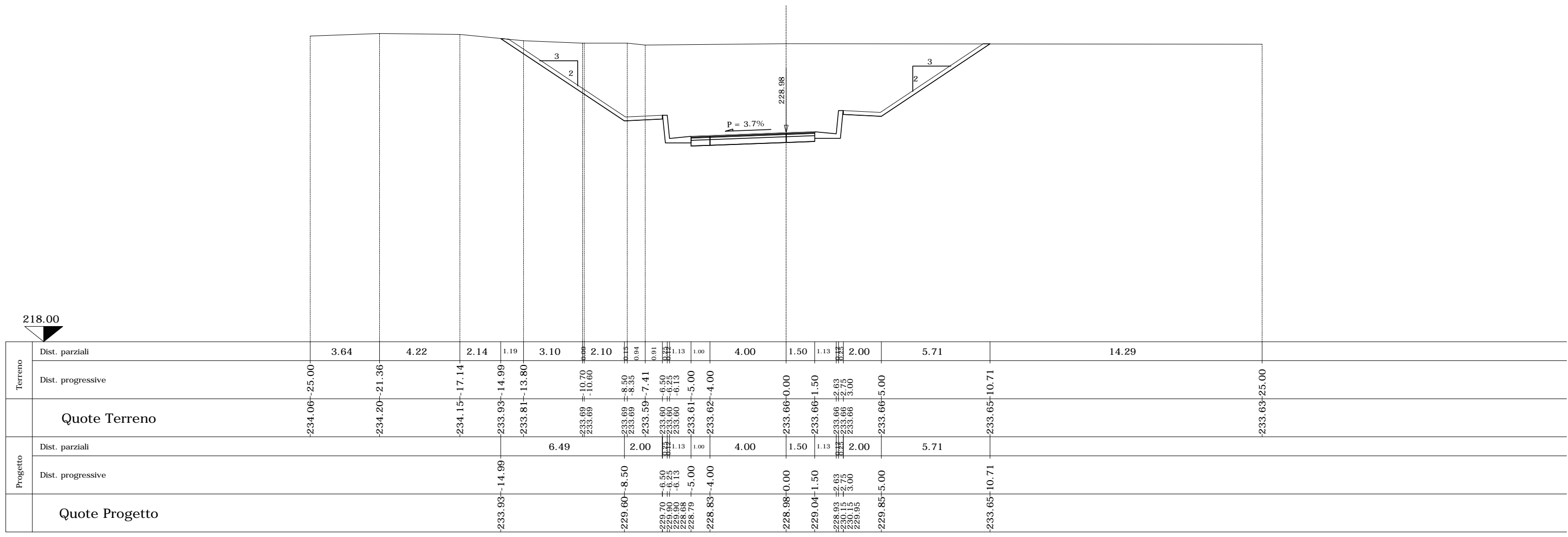
SEZIONE N. C-62

PROGR. 779.92
QP = 228.98



SEZIONE N. C-62

| | |
|--------------------------|-------|
| Rilevato (mq) | 0.00 |
| Scavo (mq) | 88.18 |
| Scotico (m) | 0.00 |
| Bonifica (mq) | 0.00 |
| Ammorsamento (mq) | 0.00 |
| Terreno vegetale sx (mq) | 1.91 |
| Terreno vegetale dx (mq) | 1.73 |
| Usura drenante (m) | 6.50 |
| Binder (m) | 6.50 |
| Base bitumata (m) | 6.50 |
| Base cementata (m) | 6.50 |
| Fondazione (m) | 6.50 |



218.00

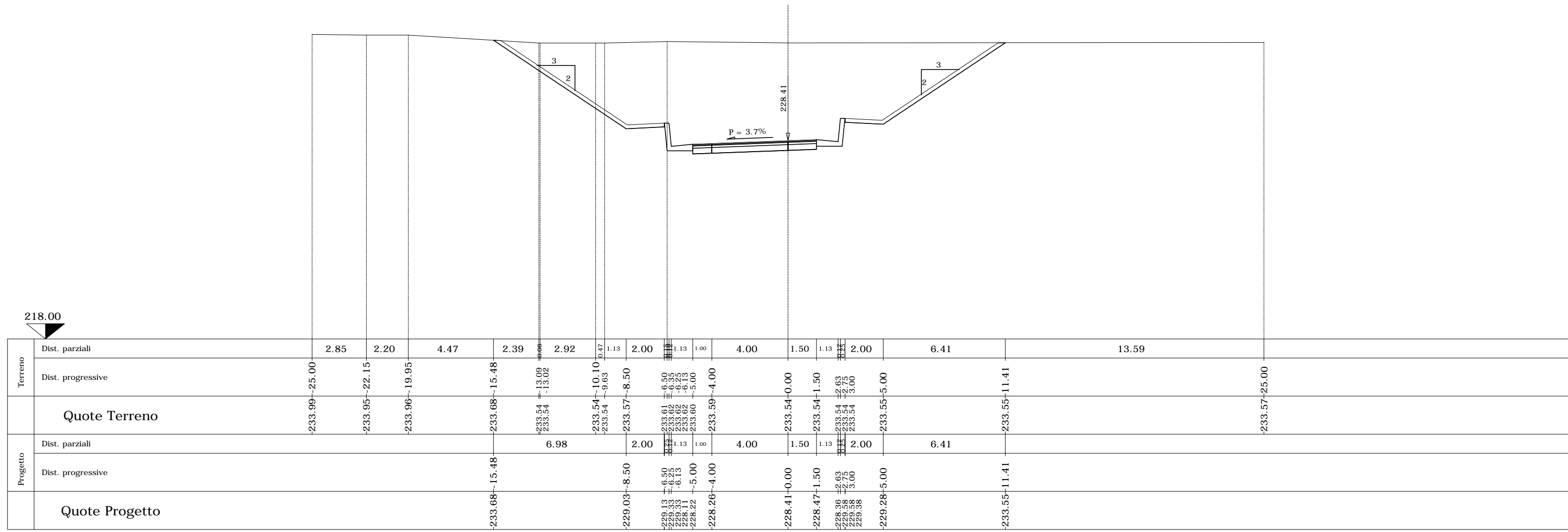
SEZIONE N. C-63

PROGR. 793.59
QP = 228.41

ml 13.68 da sez.n. C-62 ← → ml 6.32 a sez.n. C-64

SEZIONE N. C-63

| | |
|--------------------------|--------|
| Rilevato (mq) | 0.00 |
| Scavo (mq) | 100.27 |
| Scotico (m) | 0.00 |
| Bonifica (mq) | 0.00 |
| Ammorsamento (mq) | 0.00 |
| Terreno vegetale sx (mq) | 2.03 |
| Terreno vegetale dx (mq) | 1.90 |
| Usura drenante (m) | 6.50 |
| Binder (m) | 6.50 |
| Base bitumata (m) | 6.50 |
| Base cementata (m) | 6.50 |
| Fondazione (m) | 6.50 |



218.00

SEZIONE N. C-64

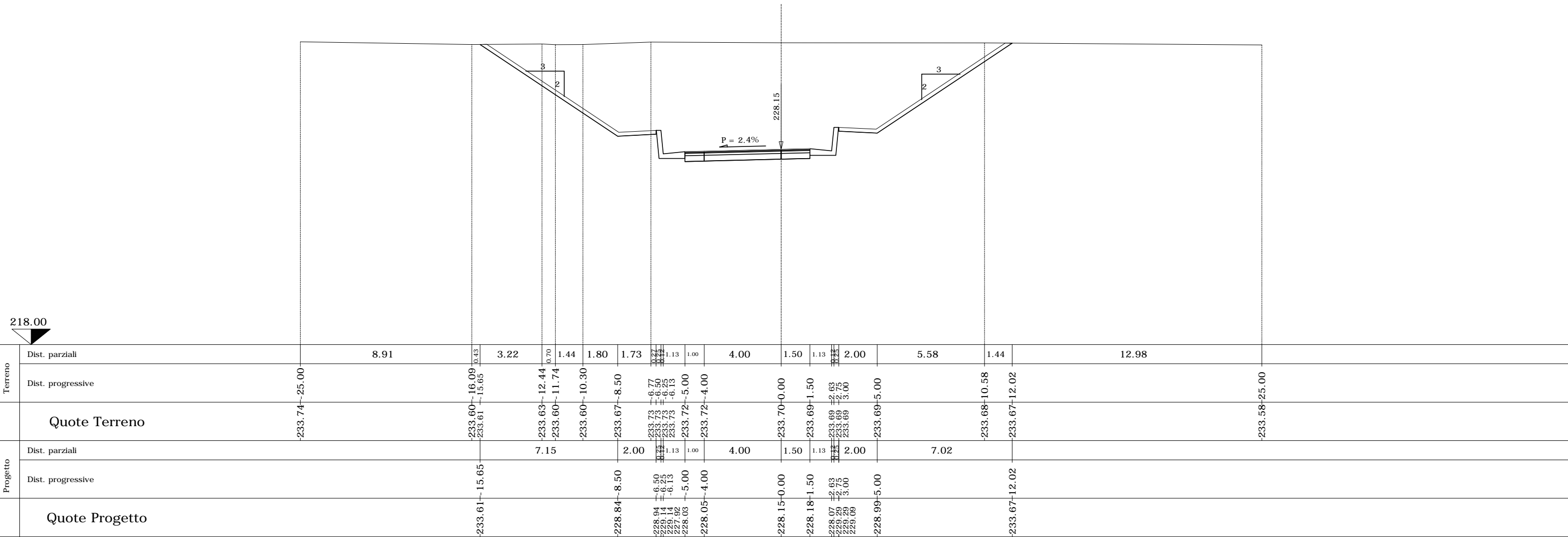
PROGR. 799.92

QP = 228.15

ml 6.32 da sez.n. C-63 ← → ml 20.00 a sez.n. C-65

SEZIONE N. C-64

| | |
|--------------------------|--------|
| Rilevato (mq) | 0.00 |
| Scavo (mq) | 110.27 |
| Scotico (m) | 0.00 |
| Bonifica (mq) | 0.00 |
| Ammorsamento (mq) | 0.00 |
| Terreno vegetale sx (mq) | 2.09 |
| Terreno vegetale dx (mq) | 2.04 |
| Usura drenante (m) | 6.50 |
| Binder (m) | 6.50 |
| Base bitumata (m) | 6.50 |
| Base cementata (m) | 6.50 |
| Fondazione (m) | 6.50 |



SEZIONE N. C-68

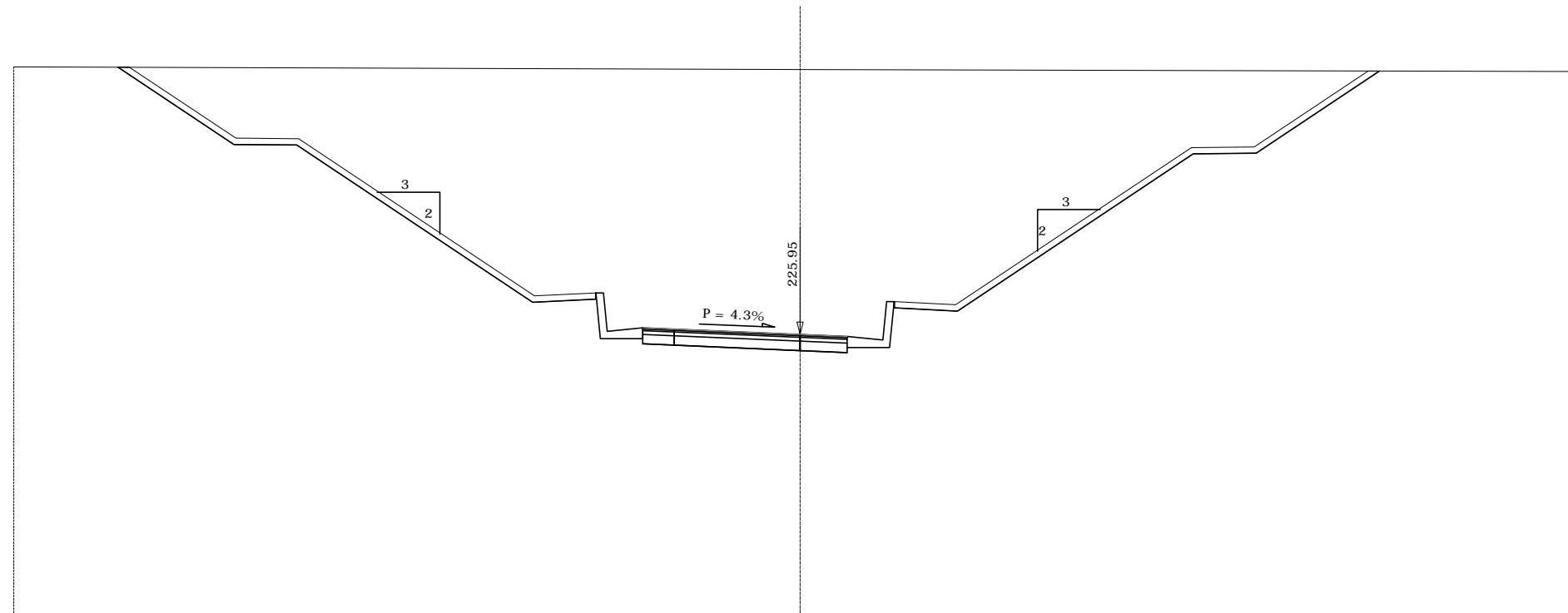
PROGR. 859.92

QP = 225.95

ml 20.00 da sez.n. C-67 ← → ml 20.00 a sez.n. C-69

SEZIONE N. C-68

| | |
|--------------------------|--------|
| Rilevato (mq) | 0.00 |
| Scavo (mq) | 216.06 |
| Scotico (m) | 0.00 |
| Bonifica (mq) | 0.00 |
| Ammorsamento (mq) | 0.00 |
| Terreno vegetale sx (mq) | 3.62 |
| Terreno vegetale dx (mq) | 3.46 |
| Usura drenante (m) | 6.51 |
| Binder (m) | 6.51 |
| Base bitumata (m) | 6.51 |
| Base cementata (m) | 6.51 |
| Fondazione (m) | 6.51 |



217.00

| | | | | | | | | | | | | | | | | | | |
|-----------------------|-------------------|---------|---------|---------|---------|---------|---------|---------|---------|---------|---------|---------|---------|---------|---------|---------|---------|---------|
| Terreno | Dist. parziali | 3.31 | 3.69 | 2.00 | 7.50 | 2.00 | 1.13 | 1.00 | 4.00 | 1.50 | 1.13 | 2.00 | 7.50 | 2.00 | 3.92 | 6.58 | | |
| | Dist. progressive | -234.46 | -234.45 | -234.44 | -234.43 | -234.41 | -234.40 | -234.39 | -234.38 | -234.37 | -234.37 | -234.37 | -234.36 | -234.34 | -234.34 | -234.33 | -234.31 | -234.31 |
| Quote Terreno | | -234.46 | -234.45 | -234.44 | -234.43 | -234.41 | -234.40 | -234.39 | -234.38 | -234.37 | -234.37 | -234.36 | -234.34 | -234.34 | -234.33 | -234.31 | -234.31 | -234.31 |
| Progetto | Dist. parziali | | 3.69 | 2.00 | 7.50 | 2.00 | 1.13 | 1.00 | 4.00 | 1.50 | 1.13 | 2.00 | 7.50 | 2.00 | 3.92 | | | |
| | Dist. progressive | -234.45 | -234.45 | -231.99 | -231.97 | -226.97 | -227.07 | -227.27 | -227.27 | -226.06 | -226.12 | -225.95 | -225.88 | -231.69 | -231.71 | -234.33 | -234.31 | -234.31 |
| Quote Progetto | | -234.45 | -234.45 | -231.99 | -231.97 | -226.97 | -227.07 | -227.27 | -227.27 | -226.06 | -226.12 | -225.95 | -225.88 | -231.69 | -231.71 | -234.33 | -234.31 | -234.31 |

SEZIONE N. C-70

PROGR. 882.53

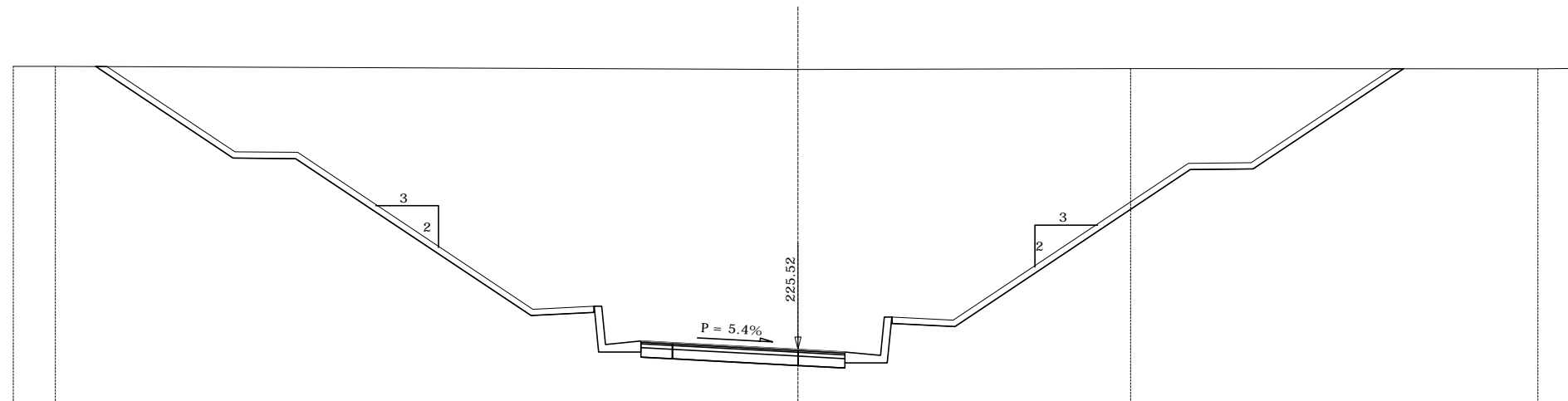
QP = 225.52

ml 2.62 da sez.n. C-69 ← → ml 15.80 a sez.n. C-70_A

SEZIONE N. C-70

| | |
|--------------------------|--------|
| Rilevato (mq) | 0.00 |
| Scavo (mq) | 237.50 |
| Scotico (m) | 0.00 |
| Bonifica (mq) | 0.00 |
| Ammorsamento (mq) | 0.00 |
| Terreno vegetale sx (mq) | 3.80 |
| Terreno vegetale dx (mq) | 3.66 |
| Usura drenante (m) | 6.51 |
| Binder (m) | 6.51 |
| Base bitumata (m) | 6.51 |
| Base cementata (m) | 6.51 |
| Fondazione (m) | 6.51 |

217.00



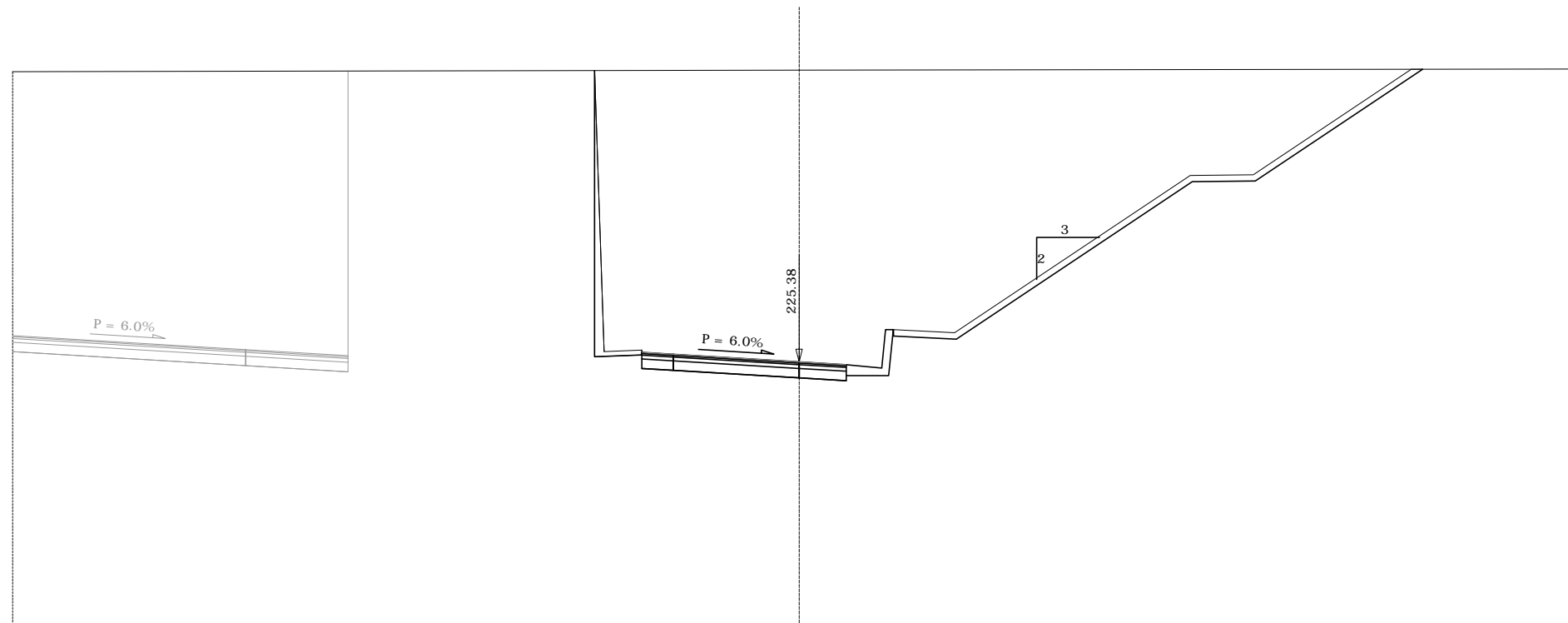
| | | | | | | | | | | | | | | | | | | | | | | |
|----------------|-------------------|---------|---------|---------|---------|---------|---------|---------|---------|---------|---------|---------|---------|---------|---------|---------|---------|---------|---------|---------|---------|---------|
| Terreno | Dist. parziali | 1.34 | 1.28 | 4.38 | 2.00 | 7.50 | 2.00 | 0.72 | 1.13 | 1.00 | 4.00 | 1.50 | 1.13 | 0.72 | 2.00 | 5.60 | 1.90 | 2.00 | 4.79 | 4.28 | 1.43 | |
| | Dist. progressive | -234.54 | -234.55 | -234.54 | -234.52 | -234.51 | -234.48 | -234.47 | -234.47 | -234.47 | -234.46 | -234.44 | -234.45 | -234.45 | -234.45 | -234.46 | -234.47 | -234.47 | -234.47 | -234.47 | -234.46 | -234.48 |
| Quote Terreno | | -234.54 | -234.55 | -234.54 | -234.52 | -234.51 | -234.48 | -234.47 | -234.47 | -234.47 | -234.46 | -234.44 | -234.45 | -234.45 | -234.45 | -234.46 | -234.47 | -234.47 | -234.47 | -234.47 | -234.46 | -234.48 |
| Progetto | Dist. parziali | | | 4.38 | 2.00 | 7.50 | 2.00 | 0.72 | 1.13 | 1.00 | 4.00 | 1.50 | 1.13 | 0.72 | 2.00 | 7.50 | 2.00 | 4.79 | | | | |
| | Dist. progressive | -234.54 | -234.54 | -234.54 | -231.62 | -231.60 | -226.60 | -226.70 | -226.90 | -225.68 | -225.79 | -225.74 | -225.52 | -225.44 | -225.33 | -226.55 | -226.35 | -226.35 | -231.25 | -231.27 | -234.47 | -234.47 |
| Quote Progetto | | -234.54 | -234.54 | -234.54 | -231.62 | -231.60 | -226.60 | -226.70 | -226.90 | -225.68 | -225.79 | -225.74 | -225.52 | -225.44 | -225.33 | -226.55 | -226.35 | -226.35 | -231.25 | -231.27 | -234.47 | -234.47 |

SEZIONE N. 1 SEZIONE N. C-70_A

PROGR. 898.34
 QP = 226.22 QP = 225.38

ml 15.80 da sez.n. C-70 ← → ml 6.97 a sez.n. C-71

| SEZIONE N. C-70_A | |
|--------------------------|--------|
| Rilevato (mq) | 0.00 |
| Scavo (mq) | 169.77 |
| Scotico (m) | 0.00 |
| Bonifica (mq) | 0.00 |
| Ammorsamento (mq) | 0.00 |
| Terreno vegetale sx (mq) | 1.57 |
| Terreno vegetale dx (mq) | 3.84 |
| Usura drenante (m) | 6.51 |
| Binder (m) | 6.51 |
| Base bitumata (m) | 6.51 |
| Base cementata (m) | 6.51 |
| Fondazione (m) | 6.51 |



| Terreno | Dist. parziali | | 7.41 | | 3.25 | | 7.84 | | 1.50 | | 1.00 | | 4.00 | | 1.50 | | 1.13 | | 2.00 | | 7.50 | | 2.00 | | 5.32 | | 5.18 | | | | | | | | | | | | | | | | | | | | | | | | | | | | | | | | | | | | | | | | | | | | | | | | | | | | | | |
|-----------------------|-------------------|--|---------|--|---------|--|---------|--|---------|--|---------|--|---------|--|---------|--|---------|--|---------|--|---------|--|---------|--|---------|--|---------|--|---------|--|---------|--|---------|--|---------|--|---------|--|---------|--|---------|--|---------|--|---------|--|---------|--|---------|--|---------|--|---------|--|---------|--|---------|--|---------|--|---------|--|---------|--|---------|--|---------|--|---------|--|---------|--|---------|--|---------|--|---------|--|---------|--|--------|
| | Dist. progressive | | -234.59 | | -25.09 | | -234.59 | | -25.00 | | -234.61 | | -17.59 | | -234.61 | | -14.34 | | -234.63 | | -6.50 | | -234.63 | | -5.00 | | -234.63 | | -4.00 | | -234.64 | | 0.00 | | -234.64 | | -1.50 | | -234.64 | | -2.63 | | -234.64 | | -2.75 | | -234.65 | | 3.00 | | -234.65 | | -5.00 | | -234.65 | | -5.00 | | -234.66 | | -12.50 | | -234.66 | | -14.50 | | -234.66 | | -14.50 | | -234.67 | | -19.82 | | -234.67 | | -19.82 | | -234.68 | | -25.00 |
| Quote Terreno | | | | | | | | | | | | | | | | | | | | | | | | | | | | | | | | | | | | | | | | | | | | | | | | | | | | | | | | | | | | | | | | | | | | | | | | | | | | | | | | | |
| Progetto | Dist. parziali | | 7.50 | | 3.25 | | 7.84 | | 1.50 | | 1.00 | | 4.00 | | 1.50 | | 1.13 | | 2.00 | | 7.50 | | 2.00 | | 5.32 | | 5.18 | | | | | | | | | | | | | | | | | | | | | | | | | | | | | | | | | | | | | | | | | | | | | | | | | | | | | | |
| | Dist. progressive | | -25.09 | | -234.59 | | -25.00 | | -234.61 | | -17.59 | | -234.61 | | -14.34 | | -234.63 | | -6.50 | | -234.63 | | -5.00 | | -234.63 | | -4.00 | | -234.64 | | 0.00 | | -234.64 | | -1.50 | | -234.64 | | -2.63 | | -234.64 | | -2.75 | | -234.65 | | 3.00 | | -234.65 | | -5.00 | | -234.65 | | -5.00 | | -234.66 | | -12.50 | | -234.66 | | -14.50 | | -234.66 | | -14.50 | | -234.67 | | -19.82 | | -234.67 | | -19.82 | | -234.68 | | -25.00 | | |
| Quote Progetto | | | | | | | | | | | | | | | | | | | | | | | | | | | | | | | | | | | | | | | | | | | | | | | | | | | | | | | | | | | | | | | | | | | | | | | | | | | | | | | | | |

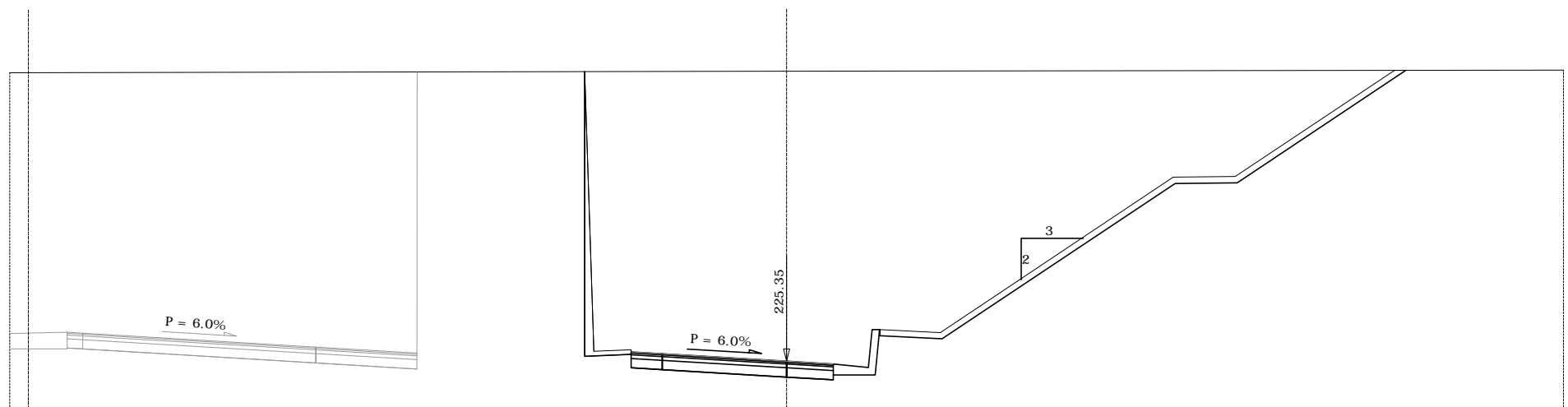
SEZIONE N. 1_A SEZIONE N. C-71

QP = 226.26 PROG. 905.31
 QP = 225.35 QP = 225.35

ml 6.97 da sez.n. C-70_A ← → ml 6.28 a sez.n. C-72

SEZIONE N. C-71

| | |
|--------------------------|--------|
| Rilevato (mq) | 0.00 |
| Scavo (mq) | 171.58 |
| Scotico (m) | 0.00 |
| Bonifica (mq) | 0.00 |
| Ammorsamento (mq) | 0.00 |
| Terreno vegetale sx (mq) | 1.58 |
| Terreno vegetale dx (mq) | 3.86 |
| Usura drenante (m) | 6.51 |
| Binder (m) | 6.51 |
| Base bitumata (m) | 6.51 |
| Base cementata (m) | 6.51 |
| Fondazione (m) | 6.51 |



217.00

| | | | | | | | | | | | | | | | | | | | |
|----------|-------------------|---------|---------|---------|---------|---------|---------|---------|---------|---------|---------|---------|---------|---------|---------|---------|---------|---------|---------|
| Terreno | Dist. parziali | 0.65 | 1.25 | 0.50 | 7.50 | 3.25 | 5.39 | 1.50 | 1.00 | 4.00 | 1.50 | 1.13 | 2.00 | 7.50 | 2.00 | 5.43 | 5.07 | | |
| | Dist. progressive | -234.63 | -234.63 | -234.64 | -234.65 | -234.66 | -234.67 | -234.67 | -234.68 | -234.68 | -234.69 | -234.69 | -234.69 | -234.69 | -234.70 | -234.71 | -234.71 | -234.72 | -234.72 |
| Progetto | Dist. parziali | 1.25 | 0.50 | 7.50 | 3.25 | 5.39 | 1.50 | 1.00 | 4.00 | 1.50 | 1.13 | 2.00 | 7.50 | 2.00 | 5.43 | | | | |
| | Dist. progressive | -226.26 | -226.26 | -226.26 | -225.81 | -225.82 | -225.87 | -225.87 | -225.60 | -225.35 | -225.26 | -225.15 | -225.15 | -225.15 | -231.07 | -231.10 | -234.71 | -234.71 | -234.72 |
| | Quote Terreno | -234.63 | -234.63 | -234.64 | -234.65 | -234.66 | -234.67 | -234.67 | -234.68 | -234.68 | -234.69 | -234.69 | -234.69 | -234.69 | -234.70 | -234.71 | -234.71 | -234.72 | -234.72 |
| | Quote Progetto | -226.26 | -226.26 | -226.26 | -225.81 | -225.82 | -225.87 | -225.87 | -225.60 | -225.35 | -225.26 | -225.15 | -225.15 | -225.15 | -231.07 | -231.10 | -234.71 | -234.71 | -234.72 |

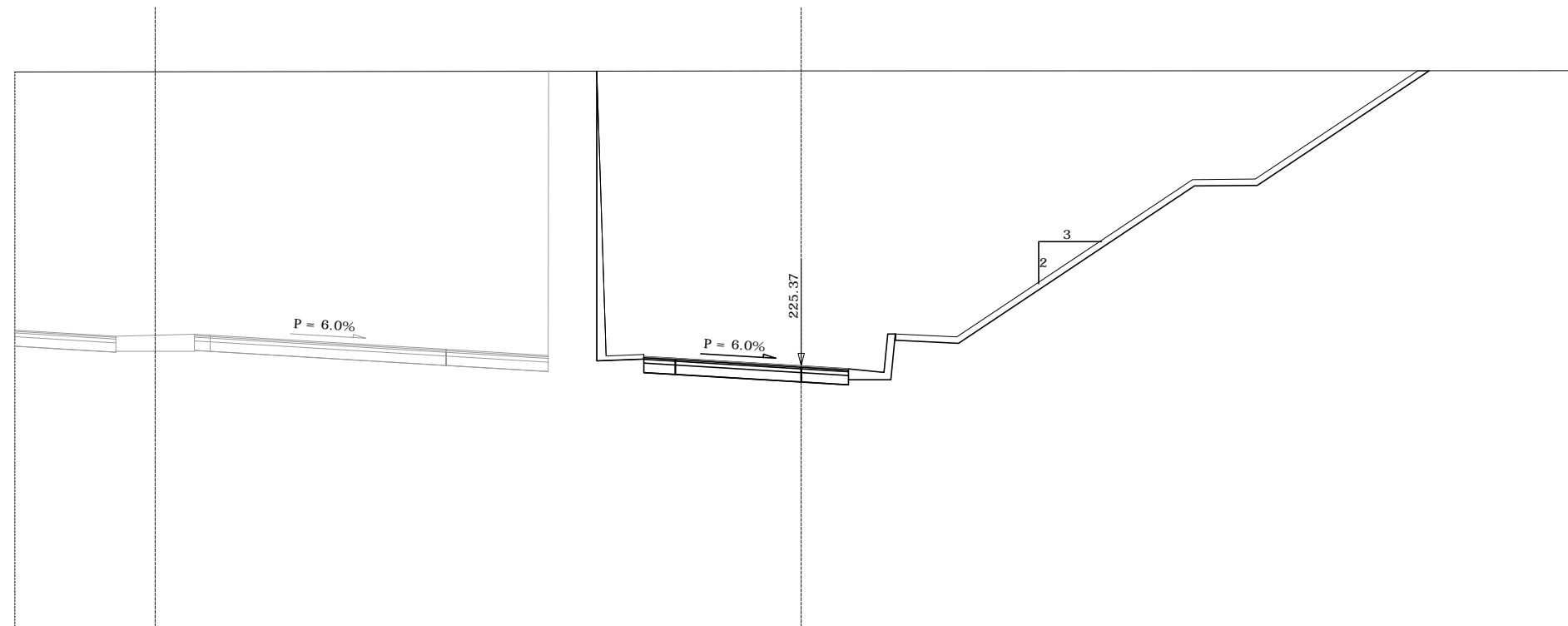
SEZIONE N. 2 SEZIONE N. C-73

QP = 226.35 PROGR. 917.50
 QP = 225.37 QP = 225.37

ml 5.91 da sez.n. C-72 ← → ml 3.18 a sez.n. C-73_A

| SEZIONE N. C-73 | |
|--------------------------|--------|
| Rilevato (mq) | 0.00 |
| Scavo (mq) | 172.61 |
| Scotico (m) | 0.00 |
| Bonifica (mq) | 0.00 |
| Ammorsamento (mq) | 0.00 |
| Terreno vegetale sx (mq) | 1.58 |
| Terreno vegetale dx (mq) | 3.87 |
| Usura drenante (m) | 6.51 |
| Binder (m) | 6.51 |
| Base bitumata (m) | 6.51 |
| Base cementata (m) | 6.51 |
| Fondazione (m) | 6.51 |

ASSE PRINCIPALE



| | | | | | | | | | | | | | | | | | | | | | | |
|----------|-------------------|--------|--------|--------|--------|--------|--------|--------|--------|--------|--------|--------|--------|--------|--------|--------|--------|--------|--------|--------|--------|--------|
| Terreno | Dist. parziali | 0.23 | 2.71 | 0.50 | 1.25 | 1.25 | 0.50 | 7.50 | 3.25 | 1.53 | 1.50 | 1.00 | 4.00 | 1.50 | 1.13 | 2.00 | 7.50 | 2.00 | 5.46 | 5.04 | | |
| | Dist. progressive | 234.71 | 234.71 | 234.72 | 234.72 | 234.72 | 234.72 | 234.73 | 234.74 | 234.74 | 234.74 | 234.74 | 234.75 | 234.75 | 234.75 | 234.75 | 234.75 | 234.75 | 234.75 | 234.75 | 234.75 | 234.75 |
| Progetto | Dist. parziali | 3.00 | 1.25 | 1.25 | 0.50 | 7.50 | 3.25 | 1.53 | 1.50 | 1.00 | 4.00 | 1.50 | 1.13 | 2.00 | 7.50 | 2.00 | 5.46 | | | | | |
| | Dist. progressive | -25.29 | -22.29 | -21.79 | -20.54 | -19.29 | -18.79 | -11.29 | -8.04 | -8.03 | -6.50 | -5.00 | -4.00 | -0.00 | -1.50 | -2.63 | -2.75 | -3.00 | -5.00 | -12.50 | -14.50 | -19.96 |
| | Quote Terreno | 234.71 | 234.71 | 234.72 | 234.72 | 234.72 | 234.73 | 234.74 | 234.74 | 234.74 | 234.74 | 234.74 | 234.75 | 234.75 | 234.75 | 234.75 | 234.75 | 234.75 | 234.75 | 234.75 | 234.75 | 234.75 |
| | Quote Progetto | 226.53 | 226.38 | 226.35 | 226.35 | 226.35 | 225.90 | 225.70 | 225.77 | 225.53 | 225.50 | 225.61 | 225.37 | 225.28 | 225.17 | 226.39 | 226.19 | 226.09 | 231.09 | 231.11 | 234.75 | 234.75 |

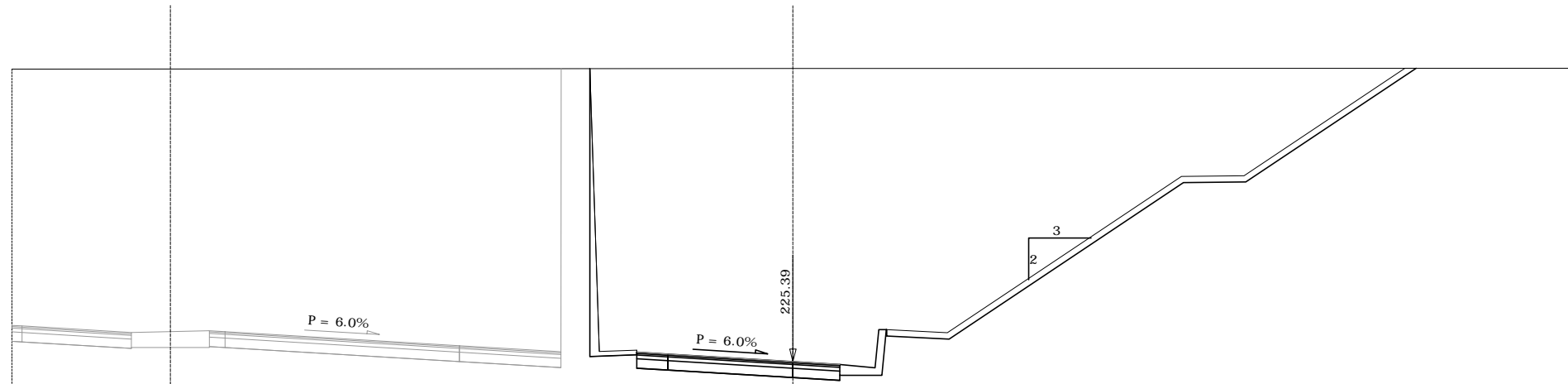
SEZIONE N. 2 SEZIONE N. C-73_A

QP = 226.35 PROGR. 920.68
 QP = 225.39 QP = 225.39

ml 3.18 da sez.n. C-73 ← → ml 10.67 a sez.n. C-73_B

| SEZIONE N. C-73_A | |
|--------------------------|--------|
| Rilevato (mq) | 0.00 |
| Scavo (mq) | 172.39 |
| Scotico (m) | 0.00 |
| Bonifica (mq) | 0.00 |
| Ammorsamento (mq) | 0.00 |
| Terreno vegetale sx (mq) | 1.58 |
| Terreno vegetale dx (mq) | 3.87 |
| Usura drenante (m) | 6.51 |
| Binder (m) | 6.51 |
| Base bitumata (m) | 6.51 |
| Base cementata (m) | 6.51 |
| Fondazione (m) | 6.51 |

ASSE PRINCIPALE



| Terreno | Dist. parziali | | | | | | | | | | | | | | | | Dist. progressive | | | | | | | | | | | | | | | | | | | | | | | | | | | | | | | |
|----------|----------------|--------|---------|--------|---------|--------|---------|--------|---------|--------|---------|--------|---------|--------|---------|-------|-------------------|-------|---------|-------|---------|-------|---------|-------------------|---------|----------------|---------|-------|---------|-------|---------|-------|---------|-------|---------|-------|---------|--------|---------|--------|---------|--------|---------|--------|--|--|--|--|
| | 0.32 | 3.00 | 0.50 | 1.25 | 1.25 | 0.50 | 7.50 | 3.25 | 0.92 | 0.92 | 1.50 | 1.00 | 4.00 | 1.50 | 1.13 | 0.25 | | 2.00 | 7.50 | 2.00 | 5.45 | 5.05 | | | | | | | | | | | | | | | | | | | | | | | | | | |
| | -234.74 | -25.00 | -234.74 | -21.68 | -234.74 | -21.18 | -234.74 | -19.93 | -234.74 | -18.68 | -234.74 | -18.18 | -234.75 | -10.68 | -234.75 | -7.43 | -234.75 | -7.42 | -234.75 | -6.50 | -234.75 | -5.00 | -234.76 | -4.00 | -234.76 | -0.00 | -234.76 | -1.50 | -234.76 | -2.63 | -234.76 | -2.75 | -234.76 | -3.00 | -234.76 | -5.00 | -234.76 | -12.50 | -234.76 | -14.50 | -234.76 | -19.95 | -234.76 | -25.00 | | | | |
| | -226.53 | -24.68 | -226.38 | -21.68 | -226.35 | -21.18 | -226.35 | -19.93 | -226.35 | -18.68 | -226.35 | -18.18 | -225.90 | -10.68 | -225.70 | -7.43 | -225.77 | -7.42 | -225.55 | -6.50 | -225.61 | -5.00 | -225.69 | -4.00 | -225.39 | -0.00 | -225.30 | -1.50 | -225.19 | -2.63 | -226.41 | -2.75 | -226.41 | -3.00 | -226.21 | -5.00 | -231.11 | -12.50 | -231.13 | -14.50 | -234.76 | -19.95 | | | | | | |
| Progetto | Dist. parziali | | | | | | | | | | | | | | | | | | | | | | | Dist. progressive | | Quote Progetto | | | | | | | | | | | | | | | | | | | | | | |

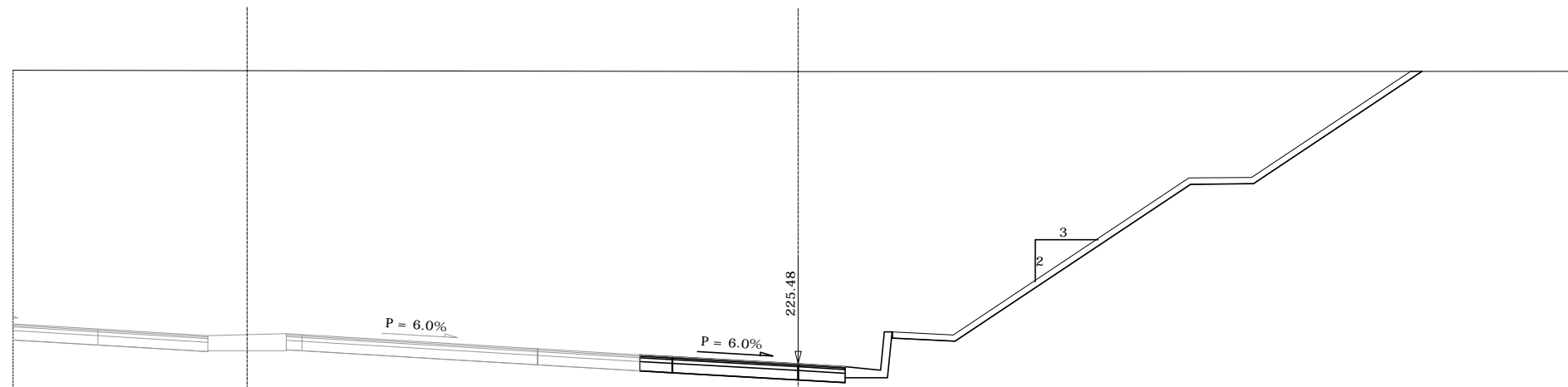
SEZIONE N. 2_A SEZIONE N. C-73_B

QP = 226.41 PROGR. 931.35
 QP = 225.48 QP = 225.48

ml 10.67 da sez.n. C-73_A ← ————— → ml 7.38 a sez.n. C-73_C

| SEZIONE N. C-73_B | |
|--------------------------|--------|
| Rilevato (mq) | 0.00 |
| Scavo (mq) | 157.26 |
| Scotico (m) | 0.00 |
| Bonifica (mq) | 0.00 |
| Ammorsamento (mq) | 0.00 |
| Terreno vegetale sx (mq) | 0.00 |
| Terreno vegetale dx (mq) | 3.85 |
| Usura drenante (m) | 6.51 |
| Binder (m) | 6.51 |
| Base bitumata (m) | 6.51 |
| Base cementata (m) | 6.51 |
| Fondazione (m) | 6.51 |

ASSE PRINCIPALE



| | Dist. parziali | Dist. progressive | | | | | | | | | | | | | | | | | | |
|----------|-------------------|-------------------|---------|---------|---------|---------|---------|---------|---------|---------|---------|---------|---------|---------|---------|---------|---------|---------|---------|---------|
| | | 2.70 | 3.00 | 0.50 | 1.25 | 1.25 | 0.50 | 7.50 | 3.25 | 0.00 | 4.00 | 1.50 | 1.13 | 0.23 | 2.00 | 7.50 | 2.00 | 5.36 | 5.14 | |
| Terreno | | -234.83 | -234.83 | -234.82 | -234.82 | -234.82 | -234.82 | -234.80 | -234.80 | -234.80 | -234.80 | -234.79 | -234.79 | -234.79 | -234.79 | -234.79 | -234.80 | -234.80 | -234.80 | -234.80 |
| Progetto | Dist. parziali | | 3.00 | 0.50 | 1.25 | 1.25 | 0.50 | 7.50 | 3.25 | 0.00 | 4.00 | 1.50 | 1.13 | 0.23 | 2.00 | 7.50 | 2.00 | 5.36 | | |
| | Dist. progressive | -226.59 | -226.59 | -226.44 | -226.41 | -226.41 | -226.41 | -225.96 | -225.96 | -225.76 | -225.76 | -225.48 | -225.39 | -225.28 | -225.50 | -226.20 | -231.20 | -231.22 | -234.80 | -234.80 |
| | Quote Progetto | | | | | | | | | | | | | | | | | | | |

217.00

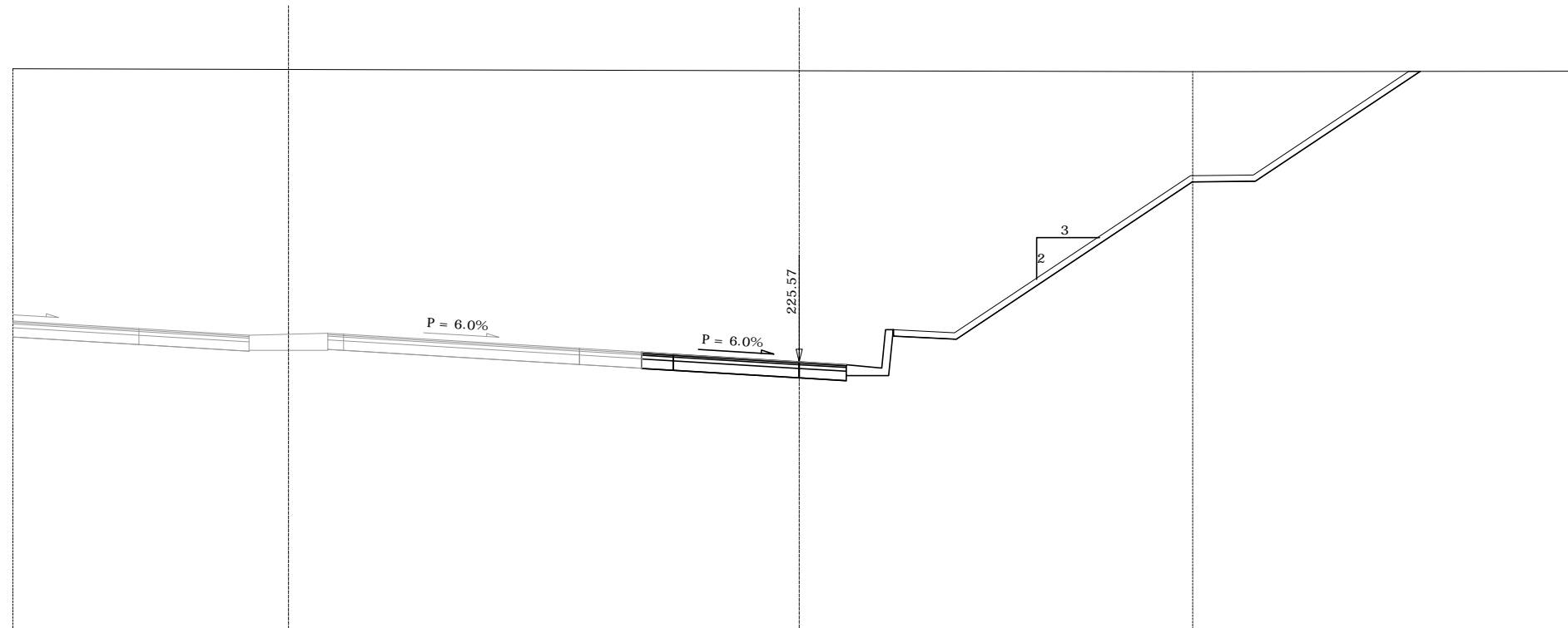
SEZIONE N. 3 SEZIONE N. C-73_C

QP = 226.45 PROG. 938.72
 QP = 225.57 QP = 225.57

ml 7.38 da sez.n. C-73_B ← → ml 1.19 a sez.n. C-74

| SEZIONE N. C-73_C | |
|--------------------------|--------|
| Rilevato (mq) | 0.00 |
| Scavo (mq) | 155.40 |
| Scotico (m) | 0.00 |
| Bonifica (mq) | 0.00 |
| Ammorsamento (mq) | 0.00 |
| Terreno vegetale sx (mq) | 0.00 |
| Terreno vegetale dx (mq) | 3.82 |
| Usura drenante (m) | 6.51 |
| Binder (m) | 6.51 |
| Base bitumata (m) | 6.51 |
| Base cementata (m) | 6.51 |
| Fondazione (m) | 6.51 |

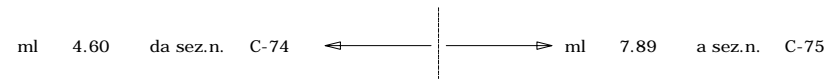
ASSE PRINCIPALE



| | | | | | | | | | | | | | | | | | | | | | | | | | | | | | | | | | | | | | | | |
|----------------|-------------------|---------|--------|---------|--------|---------|--------|---------|--------|---------|--------|---------|--------|---------|--------|---------|--------|---------|--------|---------|--------|---------|--------|---------|--------|---------|-------|---------|-------|---------|-------|---------|-------|---------|--------|---------|--------|---------|--------|
| Terreno | Dist. parziali | | 4.01 | 3.00 | 1.25 | 1.25 | 0.50 | 7.50 | 1.99 | 1.00 | 4.00 | 1.50 | 1.13 | 2.00 | 7.50 | 1.99 | 5.24 | 5.26 | | | | | | | | | | | | | | | | | | | | | |
| | Dist. progressive | -234.89 | -25.00 | -234.88 | -20.99 | -234.87 | -17.99 | -234.87 | -17.49 | -234.87 | -16.24 | -234.86 | -14.99 | -234.86 | -14.49 | -234.80 | -12.50 | -234.80 | -12.51 | -234.80 | -14.50 | -234.81 | -19.74 | -234.81 | -25.00 | | | | | | | | | | | | | | |
| Quote Terreno | | -234.89 | -25.00 | -234.88 | -20.99 | -234.87 | -17.99 | -234.87 | -17.49 | -234.87 | -16.24 | -234.86 | -14.99 | -234.86 | -14.49 | -234.80 | -12.50 | -234.80 | -12.51 | -234.80 | -14.50 | -234.81 | -19.74 | -234.81 | -25.00 | | | | | | | | | | | | | | |
| Progetto | Dist. parziali | | | 3.00 | 1.25 | 1.25 | 0.50 | 7.50 | 1.99 | 1.00 | 4.00 | 1.50 | 1.13 | 2.00 | 7.50 | 2.00 | 5.24 | | | | | | | | | | | | | | | | | | | | | | |
| | Dist. progressive | | | -226.63 | -20.99 | -226.48 | -17.99 | -226.45 | -17.49 | -226.45 | -16.24 | -226.45 | -14.99 | -226.45 | -14.49 | -226.00 | -6.99 | -234.84 | -5.00 | -225.87 | -4.00 | -225.57 | 0.00 | -225.48 | -1.50 | -225.37 | -2.63 | -226.59 | -2.75 | -226.59 | -3.00 | -226.39 | -5.00 | -231.29 | -12.50 | -231.31 | -14.50 | -234.81 | -19.74 |
| Quote Progetto | | | | -226.63 | -20.99 | -226.48 | -17.99 | -226.45 | -17.49 | -226.45 | -16.24 | -226.45 | -14.99 | -226.45 | -14.49 | -226.00 | -6.99 | -234.84 | -5.00 | -225.87 | -4.00 | -225.57 | 0.00 | -225.48 | -1.50 | -225.37 | -2.63 | -226.59 | -2.75 | -226.59 | -3.00 | -226.39 | -5.00 | -231.29 | -12.50 | -231.31 | -14.50 | -234.81 | -19.74 |

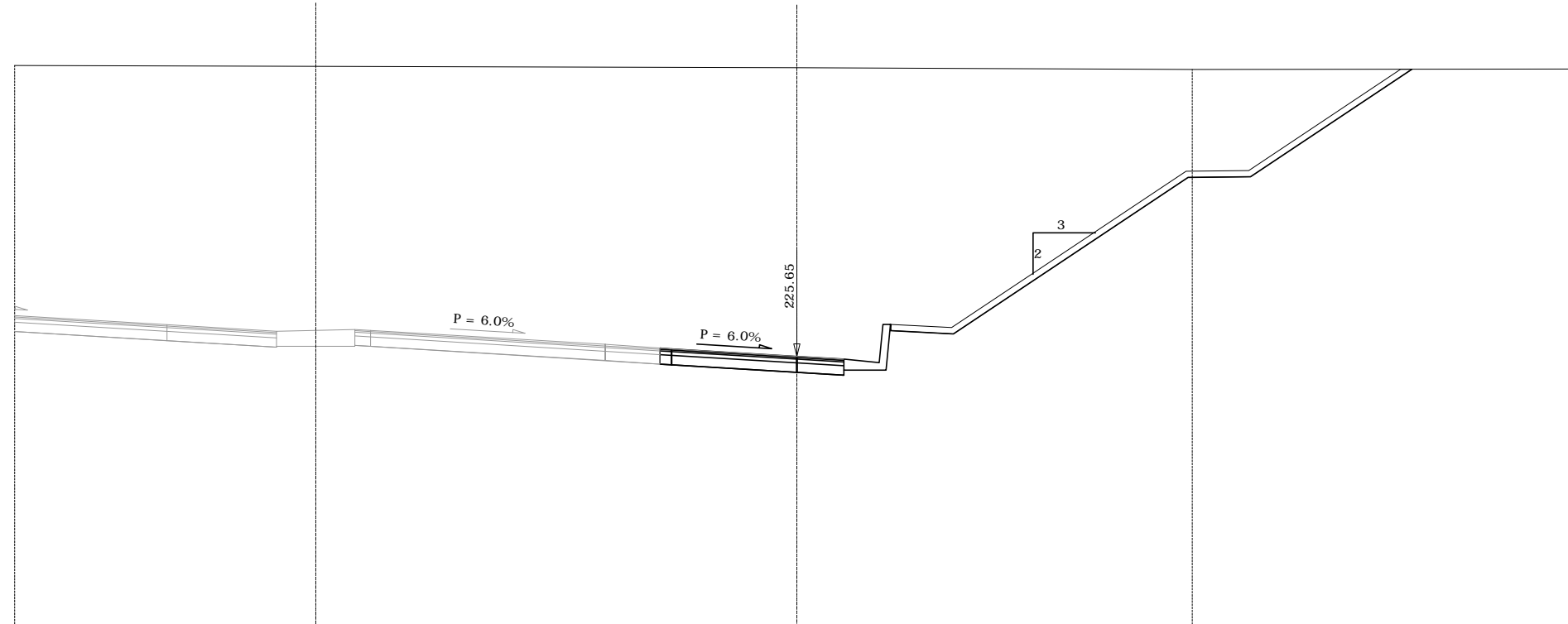
SEZIONE N. 4 SEZIONE N. C-74_A

QP = 226.48 PROG. 944.52
 QP = 225.65 QP = 225.65



| SEZIONE N. C-74_A | |
|--------------------------|--------|
| Rilevato (mq) | 0.00 |
| Scavo (mq) | 148.53 |
| Scotico (m) | 0.00 |
| Bonifica (mq) | 0.00 |
| Ammorsamento (mq) | 0.00 |
| Terreno vegetale sx (mq) | 0.00 |
| Terreno vegetale dx (mq) | 3.80 |
| Usura drenante (m) | 5.89 |
| Binder (m) | 5.89 |
| Base bitumata (m) | 5.89 |
| Base cementata (m) | 5.89 |
| Fondazione (m) | 5.89 |

ASSE PRINCIPALE



217.00

| | | | | | | | | | | | | | | | | | | | | |
|----------------|-------------------|--------|--------|--------|--------|--------|--------|--------|--------|--------|--------|--------|--------|--------|--------|--------|--------|--------|--------|--------|
| Terreno | Dist. parziali | 4.87 | 3.00 | 0.50 | 1.25 | 1.25 | 0.50 | 7.50 | 1.75 | 0.38 | 4.00 | 1.50 | 1.13 | 2.00 | 7.50 | 1.87 | 5.16 | 5.34 | | |
| | Dist. progressive | 234.95 | 234.93 | 234.92 | 234.92 | 234.92 | 234.92 | 234.89 | 234.89 | 234.89 | 234.88 | 234.87 | 234.86 | 234.86 | 234.82 | 234.82 | 234.83 | 234.83 | 234.83 | |
| Quote Terreno | | -25.00 | -20.13 | -17.13 | -16.63 | -15.38 | -14.13 | -6.13 | -4.38 | -4.00 | 0.00 | 1.50 | 2.63 | 3.00 | 5.00 | 12.50 | 14.50 | 19.66 | 25.00 | |
| Progetto | Dist. parziali | 3.00 | 1.25 | 1.25 | 0.50 | 7.50 | 1.75 | 0.38 | 4.00 | 1.50 | 1.13 | 2.00 | 7.50 | 2.00 | 5.16 | | | | | |
| | Dist. progressive | 226.60 | 226.51 | 226.48 | 226.48 | 226.48 | 226.48 | 226.03 | 225.93 | 225.91 | 225.89 | 225.65 | 225.50 | 225.45 | 226.07 | 226.47 | 226.37 | 231.37 | 231.39 | 234.83 |
| Quote Progetto | | -20.13 | -17.13 | -16.63 | -15.38 | -14.13 | -13.63 | -6.13 | -4.38 | -4.00 | -3.89 | -0.00 | 1.50 | 2.63 | 3.00 | 5.00 | 12.50 | 14.50 | 19.66 | 25.00 |

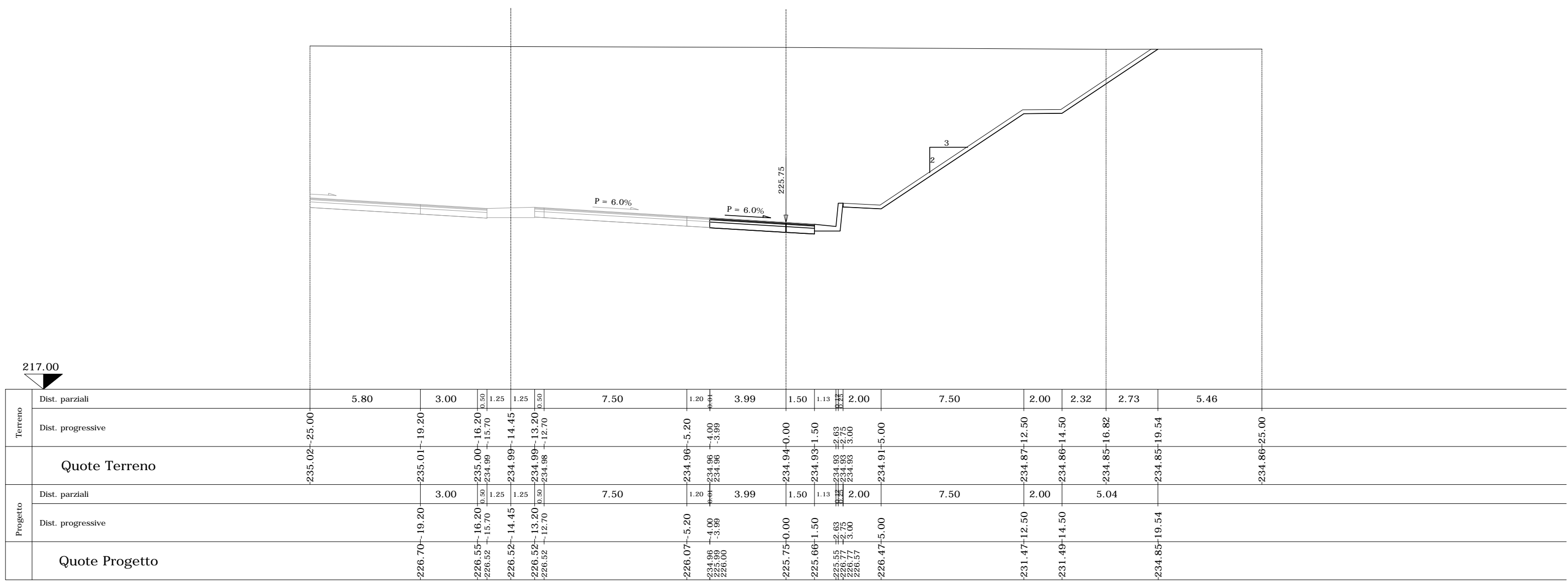
SEZIONE N. 4_A SEZIONE N. C-75

QP = 226.52 Progr. 952.41
 QP = QP = 225.75

ml 7.89 da sez.n. C-74_A ← → ml 1.76 a sez.n. C-75_A

| SEZIONE N. C-75 | |
|--------------------------|--------|
| Rilevato (mq) | 0.00 |
| Scavo (mq) | 143.73 |
| Scotico (m) | 0.00 |
| Bonifica (mq) | 0.00 |
| Ammorsamento (mq) | 0.00 |
| Terreno vegetale sx (mq) | 0.00 |
| Terreno vegetale dx (mq) | 3.77 |
| Usura drenante (m) | 5.51 |
| Binder (m) | 5.51 |
| Base bitumata (m) | 5.51 |
| Base cementata (m) | 5.51 |
| Fondazione (m) | 5.51 |

ASSE PRINCIPALE



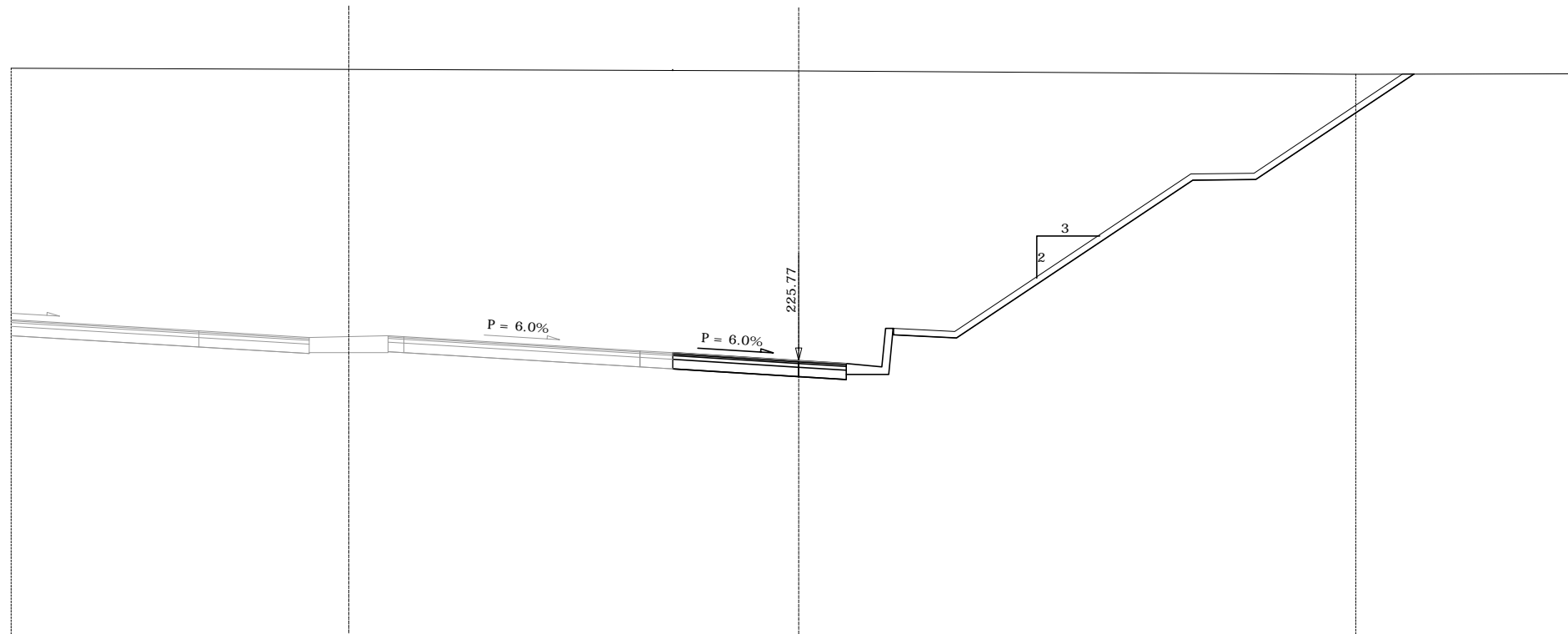
SEZIONE N. 5 SEZIONE N. C-75_A

PROGR. 954.17
 QP = 226.53 QP = 225.77

ml 1.76 da sez.n. C-75 ← → ml 5.72 a sez.n. C-76

| SEZIONE N. C-75_A | |
|--------------------------|--------|
| Rilevato (mq) | 0.00 |
| Scavo (mq) | 143.68 |
| Scotico (m) | 0.00 |
| Bonifica (mq) | 0.00 |
| Ammorsamento (mq) | 0.00 |
| Terreno vegetale sx (mq) | 0.00 |
| Terreno vegetale dx (mq) | 3.77 |
| Usura drenante (m) | 5.52 |
| Binder (m) | 5.52 |
| Base bitumata (m) | 5.52 |
| Base cementata (m) | 5.52 |
| Fondazione (m) | 5.52 |

ASSE PRINCIPALE



| | | | | | | | | | | | | | | | | | | | |
|----------|-------------------|---------|---------|---------|---------|---------|---------|---------|---------|---------|---------|---------|---------|---------|---------|---------|---------|---------|---------|
| Terreno | Dist. parziali | 5.97 | 3.00 | 0.50 | 1.25 | 1.25 | 0.50 | 7.50 | 1.03 | 4.00 | 1.51 | 1.13 | 0.25 | 2.00 | 7.50 | 2.00 | 3.17 | 1.85 | 5.47 |
| | Dist. progressive | -235.04 | -235.02 | -235.01 | -235.01 | -235.01 | -235.00 | -234.97 | -234.97 | -234.96 | -234.95 | -234.94 | -234.94 | -234.93 | -234.88 | -234.87 | -234.85 | -234.80 | -234.87 |
| Progetto | Quote Terreno | -235.04 | -235.02 | -235.01 | -235.01 | -235.01 | -235.00 | -234.97 | -234.97 | -234.96 | -234.95 | -234.94 | -234.94 | -234.93 | -234.88 | -234.87 | -234.85 | -234.80 | -234.87 |
| | Dist. parziali | 3.00 | 0.50 | 1.25 | 1.25 | 0.50 | 7.50 | 1.03 | 4.00 | 1.51 | 1.13 | 0.25 | 2.00 | 7.50 | 2.00 | 5.02 | | | |
| | Dist. progressive | -226.71 | -226.56 | -226.53 | -226.53 | -226.53 | -226.08 | -226.02 | -226.01 | -225.77 | -225.68 | -225.57 | -226.79 | -226.79 | -231.49 | -231.51 | -234.80 | -234.80 | -234.87 |
| | Quote Progetto | -226.53 | -226.53 | -226.53 | -226.53 | -226.53 | -226.08 | -226.02 | -226.01 | -225.77 | -225.68 | -225.57 | -226.79 | -226.79 | -231.49 | -231.51 | -234.80 | -234.80 | -234.87 |

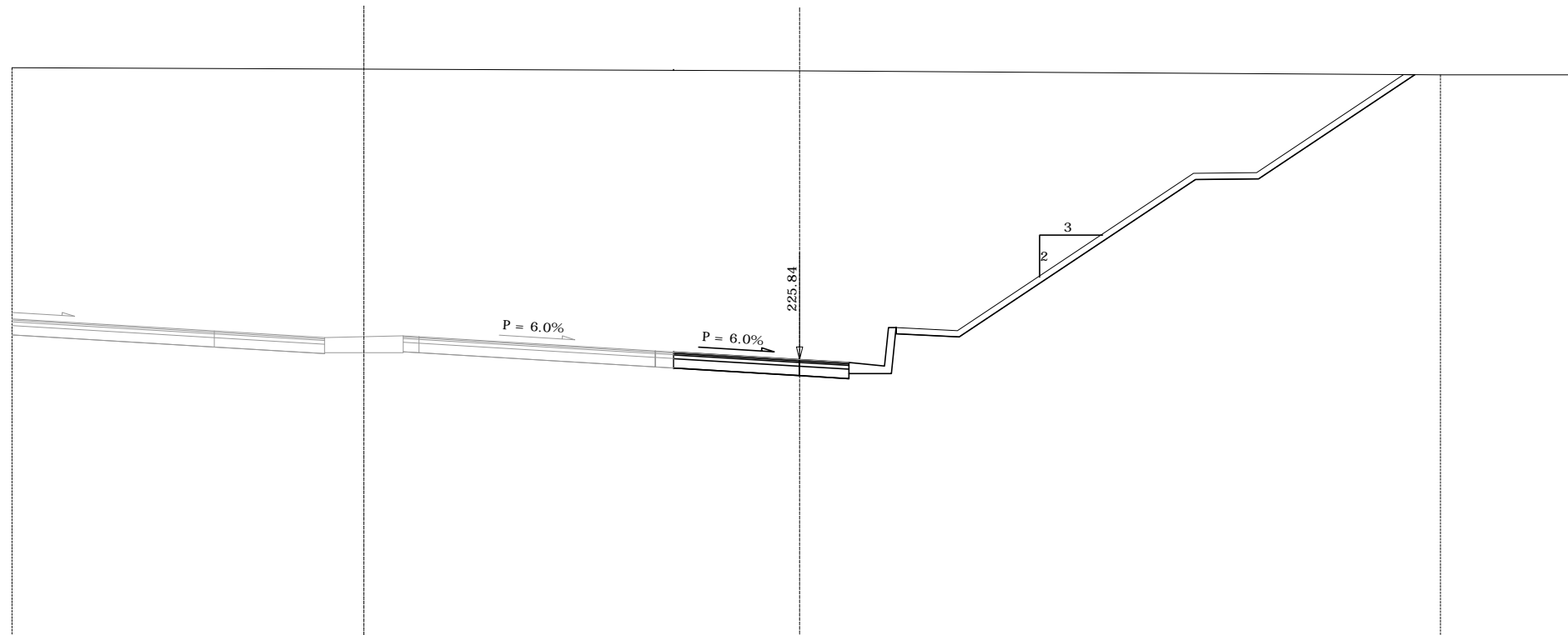
SEZIONE N. 5_A SEZIONE N. C-76

QP = 226.56 PROGR. 959.89
 QP = 225.84 QP = 225.84

ml 5.72 da sez.n. C-75_A ← → ml 8.82 a sez.n. C-76_A

| SEZIONE N. C-76 | |
|--------------------------|--------|
| Rilevato (mq) | 0.00 |
| Scavo (mq) | 143.74 |
| Scotico (m) | 0.00 |
| Bonifica (mq) | 0.00 |
| Ammorsamento (mq) | 0.00 |
| Terreno vegetale sx (mq) | 0.00 |
| Terreno vegetale dx (mq) | 3.75 |
| Usura drenante (m) | 5.58 |
| Binder (m) | 5.58 |
| Base bitumata (m) | 5.58 |
| Base cementata (m) | 5.58 |
| Fondazione (m) | 5.58 |

ASSE PRINCIPALE



| | | | | | | | | | | | | | | | | | | | | |
|----------------|-------------------|--------|--------|--------|--------|--------|--------|--------|--------|--------|--------|--------|--------|--------|--------|--------|--------|--------|--------|--------|
| Terreno | Dist. parziali | | 6.42 | 3.00 | 0.50 | 1.25 | 1.25 | 0.50 | 7.50 | 0.57 | 4.00 | 1.57 | 1.13 | 2.00 | 7.50 | 2.00 | 4.96 | 0.82 | 4.65 | |
| | Dist. progressive | 235.10 | 25.00 | 18.58 | 15.58 | 15.08 | 13.83 | 12.58 | 12.08 | 4.58 | 0.00 | 1.57 | 1.57 | 2.70 | 12.57 | 14.57 | 19.53 | 20.35 | 25.00 | |
| Quote Terreno | | 235.10 | 25.00 | 235.07 | 235.06 | 235.06 | 235.06 | 235.05 | 235.05 | 235.02 | 235.02 | 235.00 | 234.99 | 234.98 | 234.92 | 234.91 | 234.88 | 234.87 | 234.88 | 234.88 |
| Progetto | Dist. parziali | 11.25 | 3.00 | 0.50 | 1.25 | 1.25 | 0.50 | 7.50 | 0.58 | 4.00 | 1.57 | 1.13 | 2.00 | 7.50 | 2.00 | 4.96 | | | | |
| | Dist. progressive | 11.25 | 18.58 | 15.58 | 15.08 | 13.83 | 12.58 | 12.08 | 4.58 | 0.00 | 1.57 | 1.57 | 2.70 | 12.57 | 14.57 | 19.53 | 20.35 | 25.00 | | |
| Quote Progetto | | 226.74 | 226.59 | 226.56 | 226.56 | 226.56 | 226.56 | 226.56 | 226.11 | 225.84 | 225.74 | 225.63 | 226.85 | 226.85 | 231.55 | 231.57 | 234.88 | 234.87 | 234.88 | |

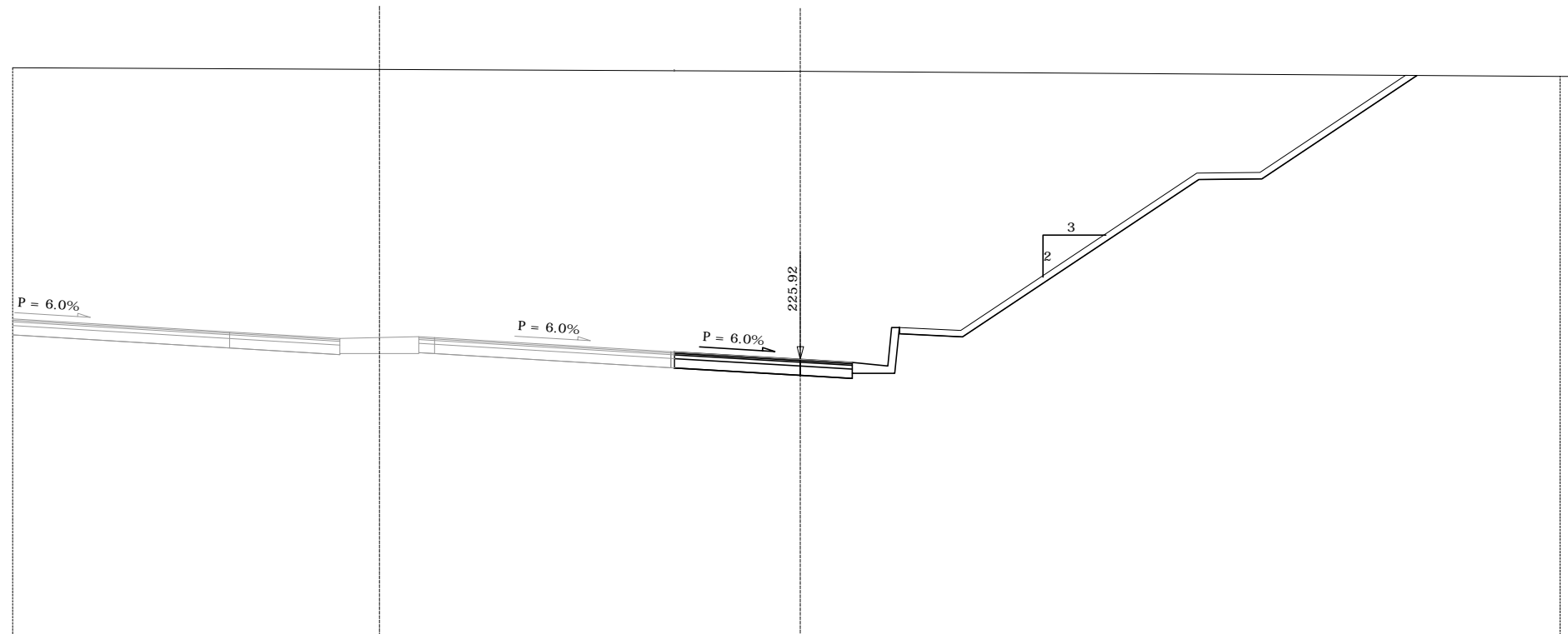
SEZIONE N. 6 SEZIONE N. C-76_A

QP = 226.61 PROGR. 968.71
 QP = 225.92 QP = 225.92

ml 8.82 da sez.n. C-76 ← → ml 11.22 a sez.n. C-77

| SEZIONE N. C-76_A | |
|--------------------------|--------|
| Rilevato (mq) | 0.00 |
| Scavo (mq) | 143.95 |
| Scotico (m) | 0.00 |
| Bonifica (mq) | 0.00 |
| Ammorsamento (mq) | 0.00 |
| Terreno vegetale sx (mq) | 0.00 |
| Terreno vegetale dx (mq) | 3.74 |
| Usura drenante (m) | 5.66 |
| Binder (m) | 5.66 |
| Base bitumata (m) | 5.66 |
| Base cementata (m) | 5.66 |
| Fondazione (m) | 5.66 |

ASSE PRINCIPALE



| Terreno | Dist. parziali | 6.89 | 3.00 | 0.50 | 1.25 | 1.25 | 0.50 | 7.50 | 4.00 | 1.65 | 1.13 | 2.00 | 7.50 | 2.00 | 4.92 | 4.54 | 0.89 |
|-----------------------|-------------------|--------|--------|--------|--------|--------|--------|--------|--------|--------|--------|--------|--------|--------|--------|--------|--------|
| | Dist. progressive | 235.18 | 235.15 | 235.13 | 235.13 | 235.12 | 235.12 | 235.08 | 235.06 | 235.05 | 235.05 | 235.04 | 235.03 | 234.98 | 234.97 | 234.93 | 234.90 |
| Quote Terreno | | 235.18 | 235.15 | 235.13 | 235.13 | 235.12 | 235.12 | 235.08 | 235.06 | 235.05 | 235.05 | 235.04 | 235.03 | 234.98 | 234.97 | 234.93 | 234.90 |
| Progetto | Dist. parziali | 11.25 | 3.00 | 0.50 | 1.25 | 1.25 | 0.50 | 7.50 | 4.00 | 1.65 | 1.13 | 2.00 | 7.50 | 2.00 | 4.92 | | |
| | Dist. progressive | 226.61 | 226.61 | 226.61 | 226.61 | 226.61 | 226.61 | 226.16 | 225.92 | 225.82 | 225.71 | 225.73 | 226.63 | 231.63 | 231.65 | 234.93 | 234.90 |
| Quote Progetto | | 226.61 | 226.61 | 226.61 | 226.61 | 226.61 | 226.16 | 225.92 | 225.82 | 225.71 | 225.73 | 226.63 | 231.63 | 231.65 | 234.93 | 234.90 | 234.90 |

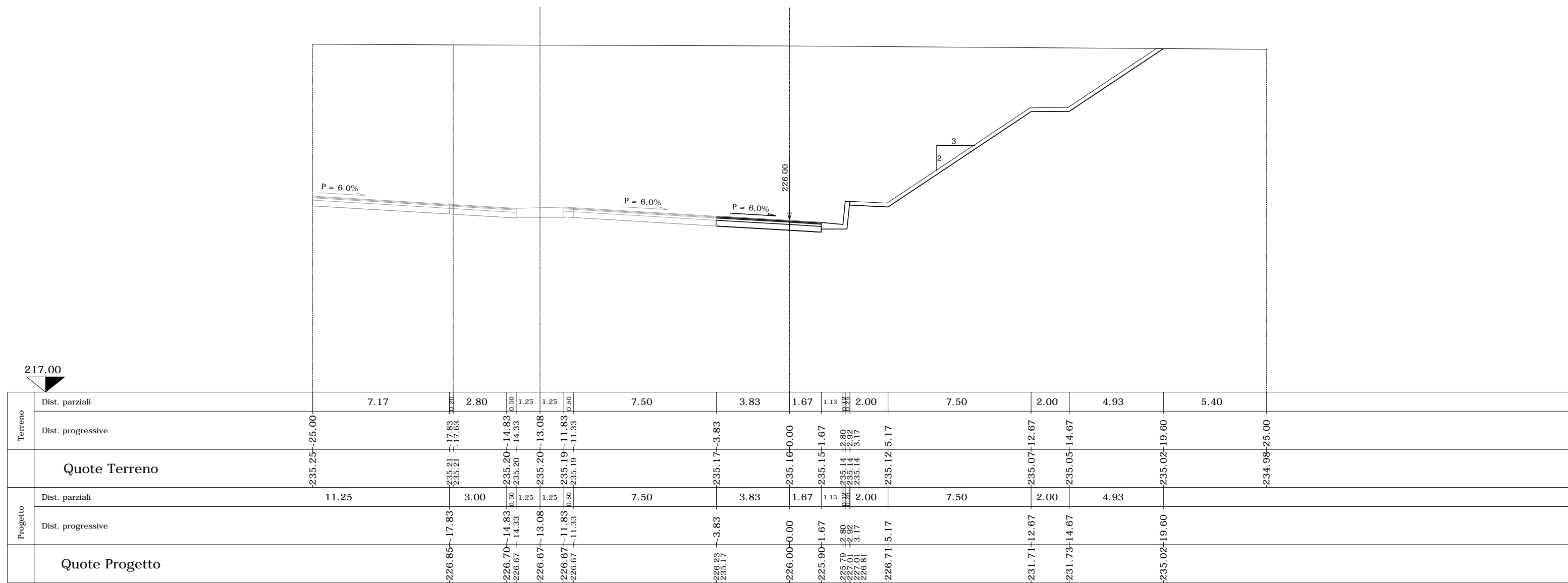
SEZIONE N. 6_A SEZIONE N. C-77

QP = 226.67 PROG. 979.94
 QP = 226.00

ml 11.22 da sez.n. C-76_A ← → ml 13.23 a sez.n. C-77_A

| SEZIONE N. C-77 | |
|--------------------------|--------|
| Rilevato (mq) | 0.00 |
| Scavo (mq) | 142.80 |
| Scotico (m) | 0.00 |
| Bonifica (mq) | 0.00 |
| Ammorsamento (mq) | 0.00 |
| Terreno vegetale sx (mq) | 0.00 |
| Terreno vegetale dx (mq) | 3.74 |
| Usura drenante (m) | 5.51 |
| Binder (m) | 5.51 |
| Base bitumata (m) | 5.51 |
| Base cementata (m) | 5.51 |
| Fondazione (m) | 5.51 |

ASSE PRINCIPALE



SEZIONE N. CS-10

Asse n. 83
QP = 234.35

SEZIONE N. C-2

PROGR. 19.98
QP = 234.18

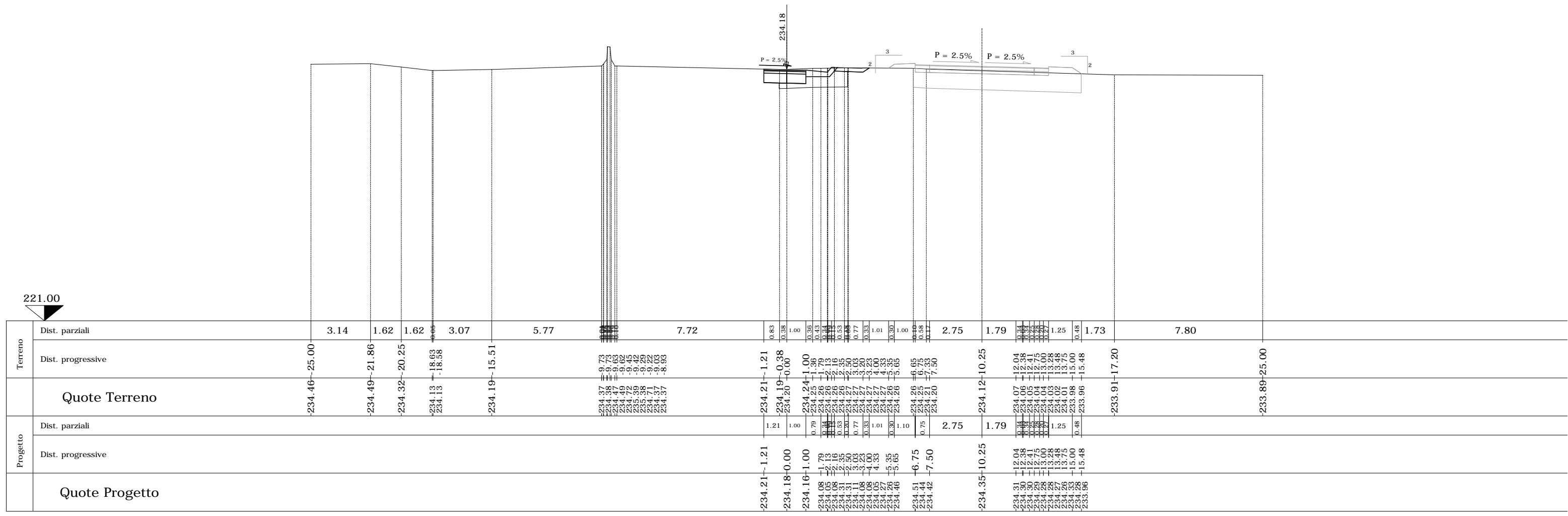
ml 19.98 da sez.n. C-1 ← → ml 20.00 a sez.n. C-3

SEZIONE N. C-2

| | |
|--------------------------|------|
| Rilevato (mq) | 0.00 |
| Scavo (mq) | 2.41 |
| Scotico (m) | 0.00 |
| Bonifica (mq) | 2.49 |
| Ammorsamento (mq) | 0.00 |
| Terreno vegetale sx (mq) | 0.00 |
| Terreno vegetale dx (mq) | 0.34 |
| Usura drenante (m) | 2.21 |
| Binder (m) | 2.21 |
| Base bitumata (m) | 2.21 |
| Base cementata (m) | 2.21 |
| Fondazione (m) | 2.21 |

S.S. N. 336 ESISTENTE

CONTROSTRADA SUD



SEZIONE N. CS-12

Asse n. 83
QP = 234.23

SEZIONE N. C-4

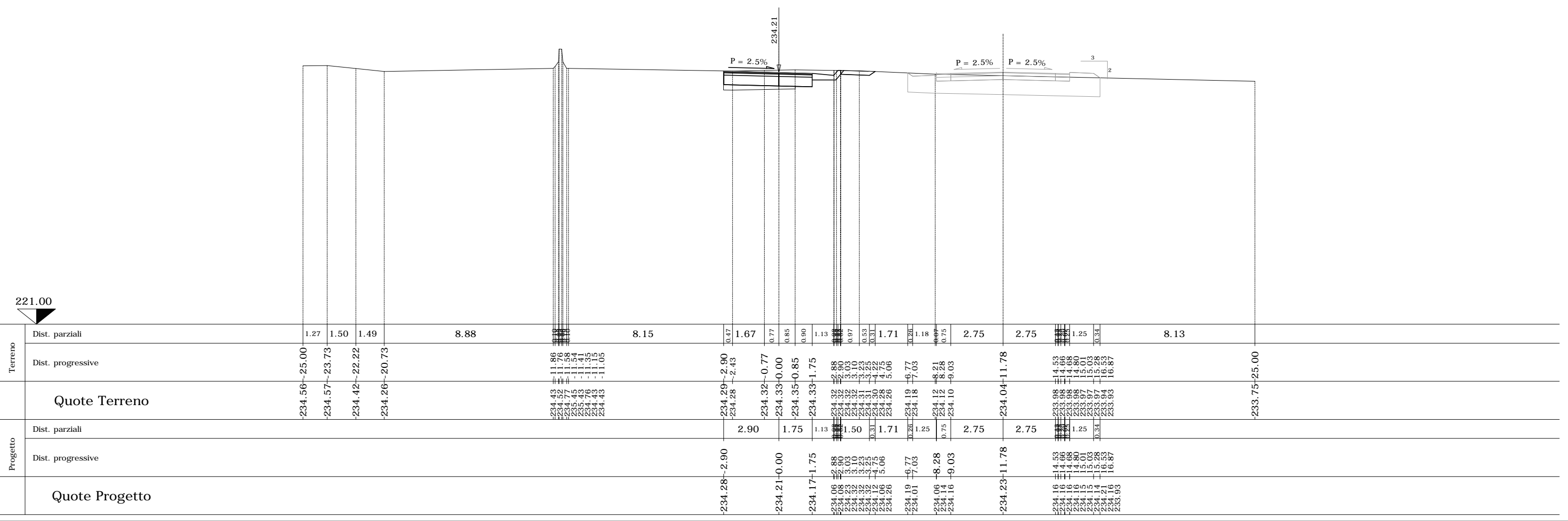
PROGR. 59.98
QP = 234.21

ml 20.00 da sez.n. C-3 ← | → ml 7.95 a sez.n. C-5

| SEZIONE N. C-4 | |
|--------------------------|------|
| Rilevato (mq) | 0.00 |
| Scavo (mq) | 4.63 |
| Scotico (m) | 0.00 |
| Bonifica (mq) | 1.57 |
| Ammorsamento (mq) | 0.00 |
| Terreno vegetale sx (mq) | 0.00 |
| Terreno vegetale dx (mq) | 0.34 |
| Usura drenante (m) | 4.65 |
| Binder (m) | 4.65 |
| Base bitumata (m) | 4.65 |
| Base cementata (m) | 4.65 |
| Fondazione (m) | 4.65 |

S.S. N. 336 ESISTENTE

CONTROSTRADA SUD



SEZIONE N. CS-13

Asse n. 83
QP = 234.21

SEZIONE N. C-5

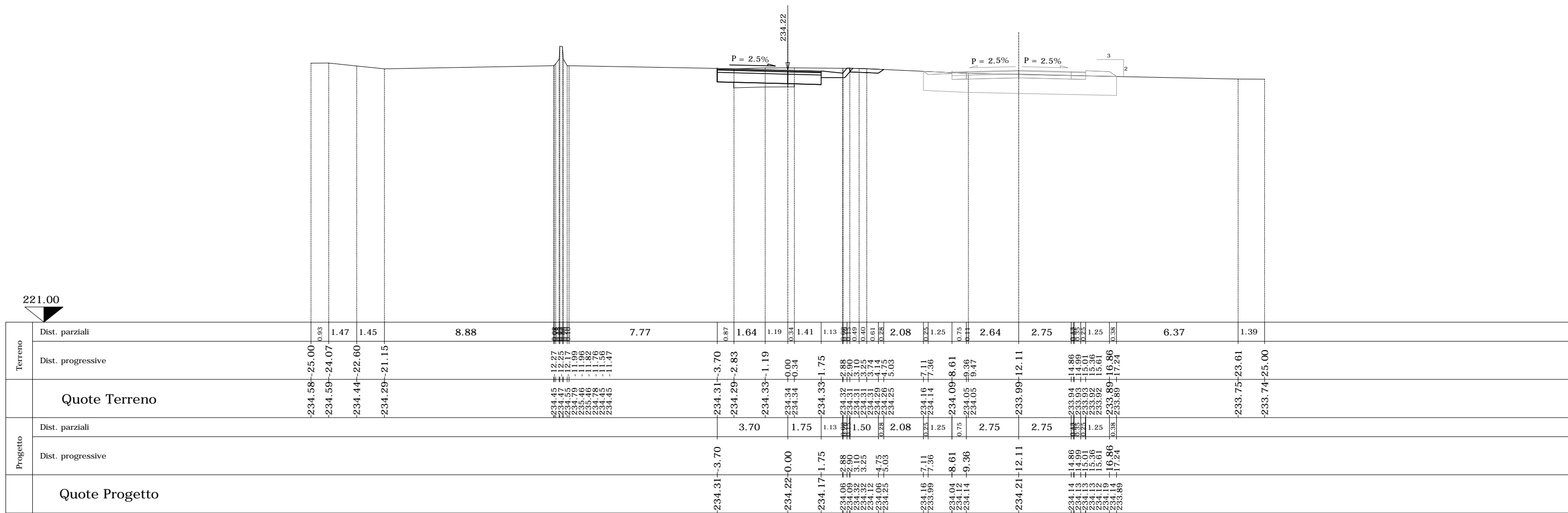
PROGR. 67.93
QP = 234.22



| SEZIONE N. C-5 | |
|--------------------------|------|
| Rilevato (mq) | 0.00 |
| Scavo (mq) | 5.17 |
| Scotico (m) | 0.00 |
| Bonifica (mq) | 1.32 |
| Ammorsamento (mq) | 0.00 |
| Terreno vegetale sx (mq) | 0.00 |
| Terreno vegetale dx (mq) | 0.33 |
| Usura drenante (m) | 5.45 |
| Binder (m) | 5.45 |
| Base bitumata (m) | 5.45 |
| Base cementata (m) | 5.45 |
| Fondazione (m) | 5.45 |

S.S. N. 336 ESISTENTE

CONTROSTRADA SUD



SEZIONE N. CS-14

Asse n. 83
QP = 234.19

SEZIONE N. C-6

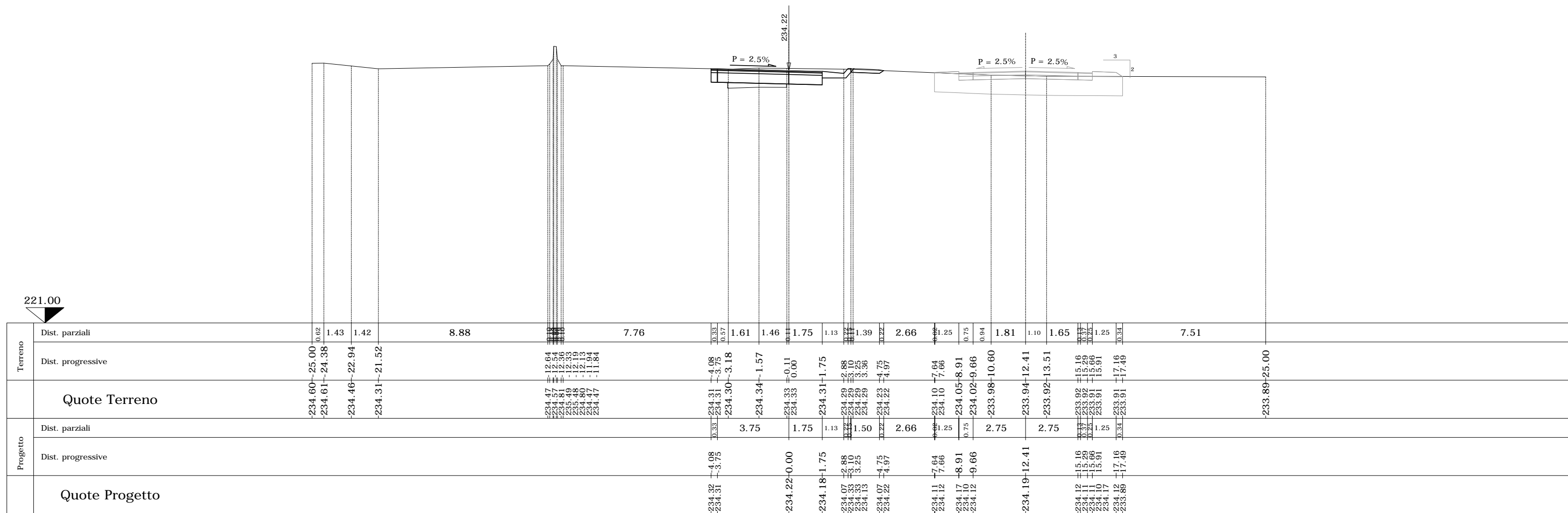
PROGR. 75.08
QP = 234.22

ml 7.15 da sez.n. C-5 ← → ml 4.84 a sez.n. C-7

| SEZIONE N. C-6 | |
|--------------------------|------|
| Rilevato (mq) | 0.00 |
| Scavo (mq) | 5.33 |
| Scotico (m) | 0.00 |
| Bonifica (mq) | 1.31 |
| Ammorsamento (mq) | 0.00 |
| Terreno vegetale sx (mq) | 0.00 |
| Terreno vegetale dx (mq) | 0.32 |
| Usura drenante (m) | 5.83 |
| Binder (m) | 5.83 |
| Base bitumata (m) | 5.83 |
| Base cementata (m) | 5.83 |
| Fondazione (m) | 5.83 |

S.S. N. 336 ESISTENTE

CONTROSTRADA SUD



SEZIONE N. CS-15

Asse n. 83
QP = 234.18

SEZIONE N. C-7

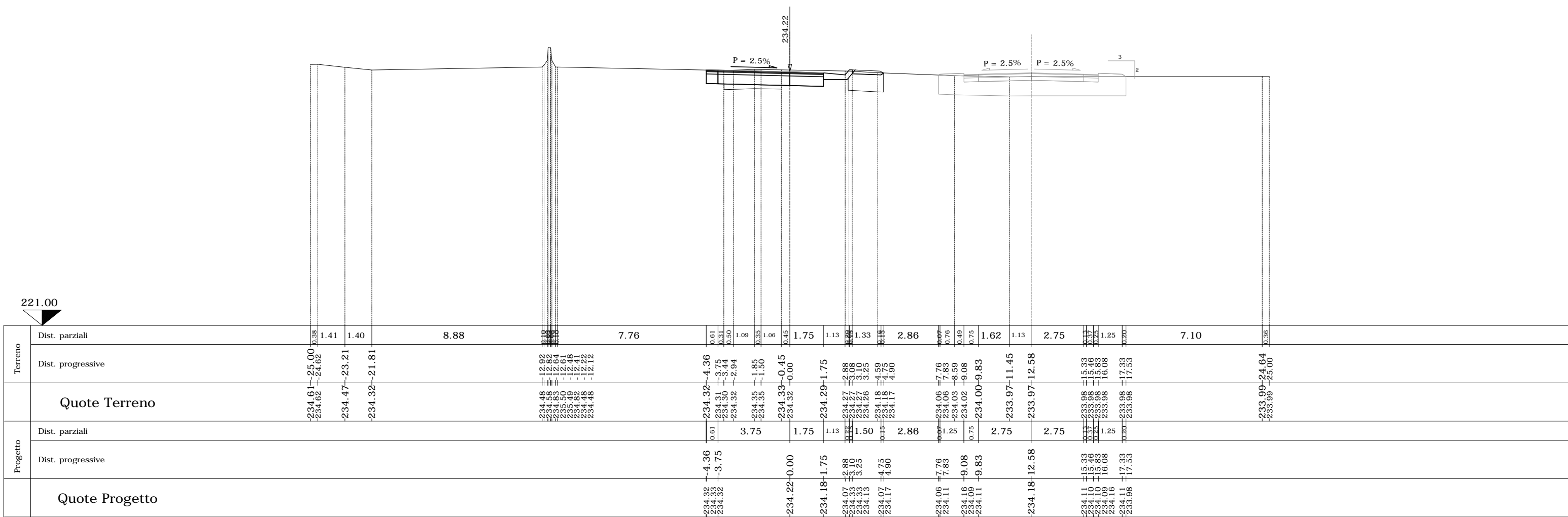
PROGR. 79.92
QP = 234.22

ml 4.84 da sez.n. C-6 ← → ml 20.00 a sez.n. C-8

| SEZIONE N. C-7 | |
|--------------------------|------|
| Rilevato (mq) | 0.03 |
| Scavo (mq) | 5.43 |
| Scotico (m) | 0.00 |
| Bonifica (mq) | 3.13 |
| Ammorsamento (mq) | 0.00 |
| Terreno vegetale sx (mq) | 0.00 |
| Terreno vegetale dx (mq) | 0.31 |
| Usura drenante (m) | 6.11 |
| Binder (m) | 6.11 |
| Base bitumata (m) | 6.11 |
| Base cementata (m) | 6.11 |
| Fondazione (m) | 6.11 |

S.S. N. 336 ESISTENTE

CONTROSTRADA SUD



SEZIONE N. CS-16

Asse n. 83
QP = 234.17

SEZIONE N. C-8

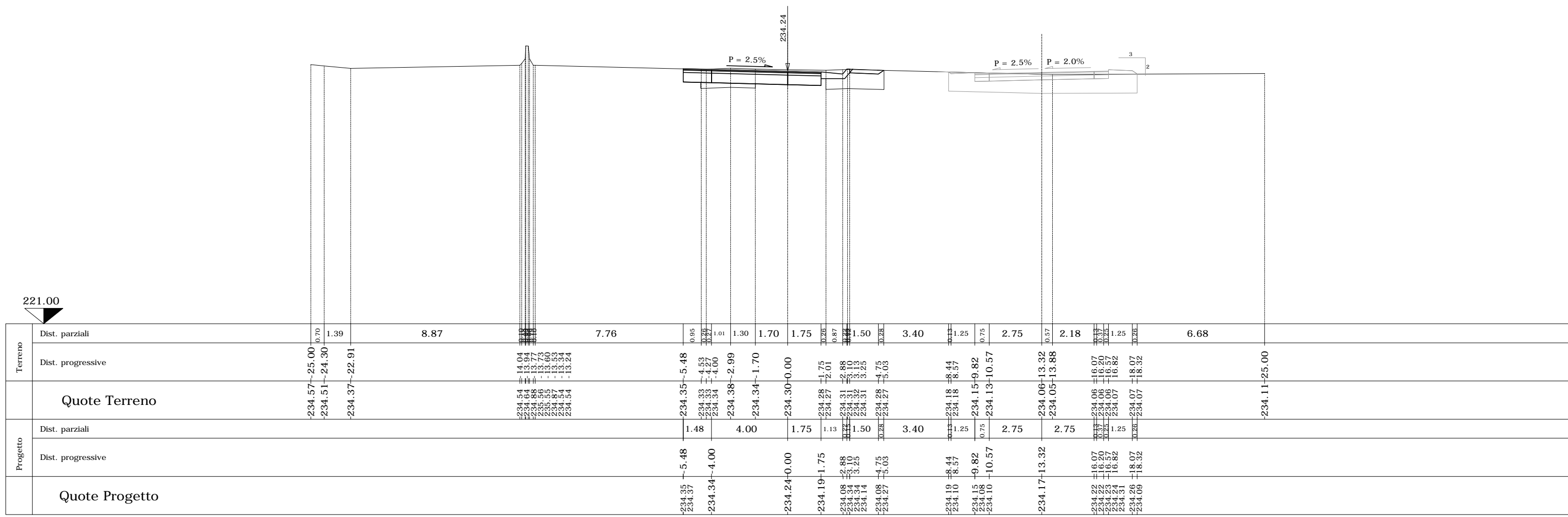
PROGR. 99.92
QP = 234.24

ml 20.00 da sez.n. C-7 ← → ml 20.00 a sez.n. C-9

| SEZIONE N. C-8 | |
|--------------------------|------|
| Rilevato (mq) | 0.00 |
| Scavo (mq) | 6.30 |
| Scotico (m) | 0.00 |
| Bonifica (mq) | 4.05 |
| Ammorsamento (mq) | 0.00 |
| Terreno vegetale sx (mq) | 0.00 |
| Terreno vegetale dx (mq) | 0.33 |
| Usura drenante (m) | 7.23 |
| Binder (m) | 7.23 |
| Base bitumata (m) | 7.23 |
| Base cementata (m) | 7.23 |
| Fondazione (m) | 7.23 |

S.S. N. 336 ESISTENTE

CONTROSTRADA SUD



SEZIONE N. CS-17

SEZIONE N. C-9

Asse n. 83
QP = 234.21


PROGR. 119.92
QP = 234.25

ml 20.00 da sez.n. C-8 ← → ml 18.58 a sez.n. C-10

| SEZIONE N. C-9 | |
|--------------------------|------|
| Rilevato (mq) | 0.00 |
| Scavo (mq) | 6.94 |
| Scotico (m) | 0.00 |
| Bonifica (mq) | 1.32 |
| Ammorsamento (mq) | 0.00 |
| Terreno vegetale sx (mq) | 0.00 |
| Terreno vegetale dx (mq) | 0.35 |
| Usura drenante (m) | 7.32 |
| Binder (m) | 7.32 |
| Base bitumata (m) | 7.32 |
| Base cementata (m) | 7.32 |
| Fondazione (m) | 7.32 |

S.S. N. 336 ESISTENTE

CONTROSTRADA SUD



SEZIONE N. CS-18 SEZIONE N. C-10

Asse n. 83
QP = 234.29

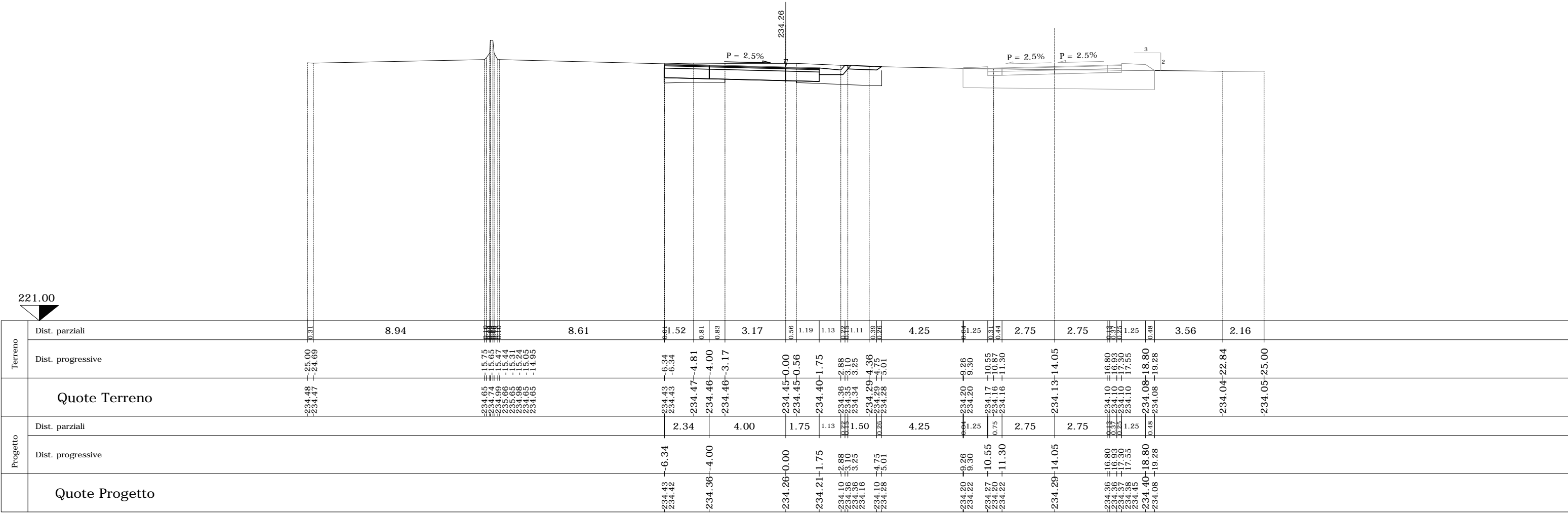
PROGR. 138.49
QP = 234.26

ml 18.58 da sez.n. C-9 ← → ml 1.42 a sez.n. C-11

| SEZIONE N. C-10 | |
|--------------------------|------|
| Rilevato (mq) | 0.00 |
| Scavo (mq) | 7.72 |
| Scotico (m) | 0.00 |
| Bonifica (mq) | 4.52 |
| Ammorsamento (mq) | 0.00 |
| Terreno vegetale sx (mq) | 0.00 |
| Terreno vegetale dx (mq) | 0.33 |
| Usura drenante (m) | 8.09 |
| Binder (m) | 8.09 |
| Base bitumata (m) | 8.09 |
| Base cementata (m) | 8.09 |
| Fondazione (m) | 8.09 |

S.S. N. 336 ESISTENTE

CONTROSTRADA SUD



SEZIONE N. CS-19 SEZIONE N. C-11

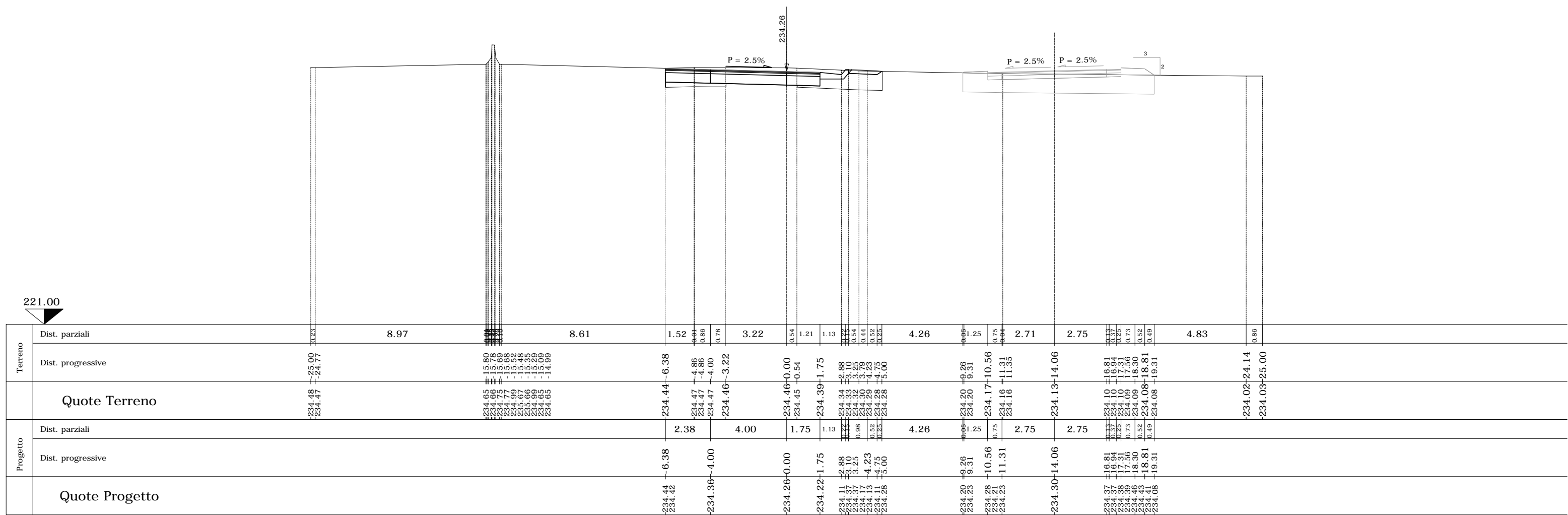
Asse n. 83 Progr. 139.92
 QP = 234.30 QP = 234.26

ml 1.42 da sez.n. C-10 ml 13.83 a sez.n. C-12

| SEZIONE N. C-11 | |
|--------------------------|------|
| Rilevato (mq) | 0.01 |
| Scavo (mq) | 7.67 |
| Scotico (m) | 0.00 |
| Bonifica (mq) | 4.53 |
| Ammorsamento (mq) | 0.00 |
| Terreno vegetale sx (mq) | 0.00 |
| Terreno vegetale dx (mq) | 0.33 |
| Usura drenante (m) | 8.13 |
| Binder (m) | 8.13 |
| Base bitumata (m) | 8.13 |
| Base cementata (m) | 8.13 |
| Fondazione (m) | 8.13 |

S.S. N. 336 ESISTENTE

CONTROSTRADA SUD



SEZIONE N. CS-20 SEZIONE N. C-12

Asse n. 83
QP = 234.39

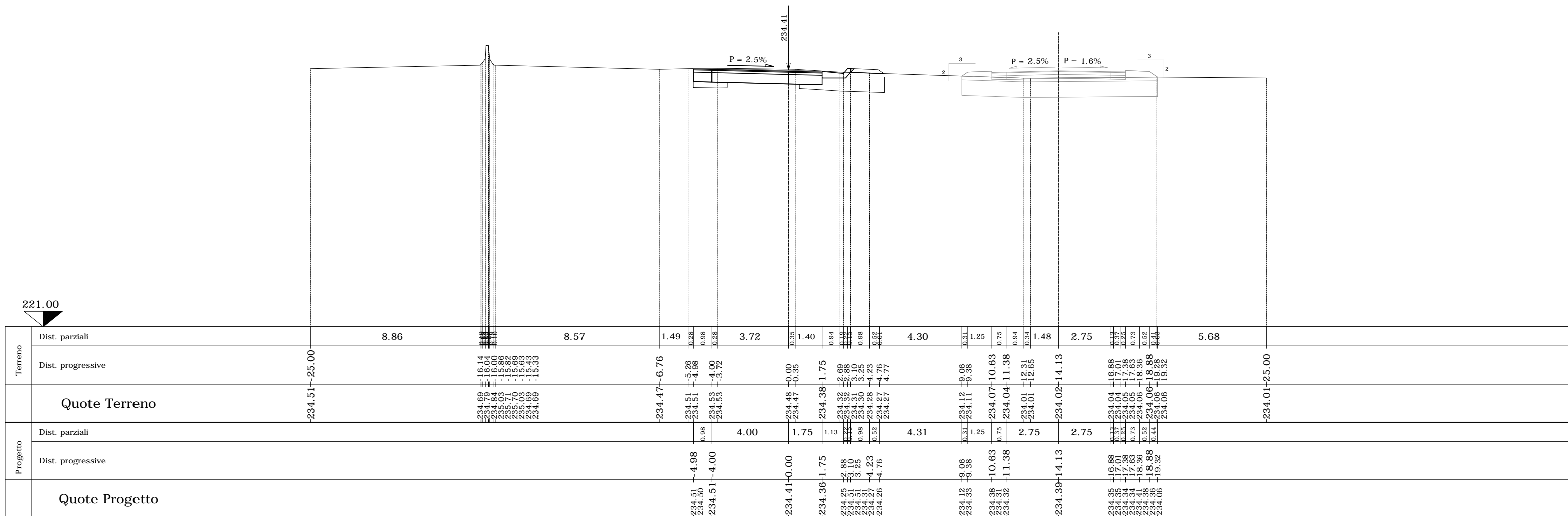
PROGR. 153.75
QP = 234.41

ml 13.83 da sez.n. C-11 ← | → ml 6.17 a sez.n. C-13

| SEZIONE N. C-12 | |
|--------------------------|------|
| Rilevato (mq) | 0.15 |
| Scavo (mq) | 5.52 |
| Scotico (m) | 0.00 |
| Bonifica (mq) | 4.05 |
| Ammorsamento (mq) | 0.00 |
| Terreno vegetale sx (mq) | 0.00 |
| Terreno vegetale dx (mq) | 0.32 |
| Usura drenante (m) | 6.74 |
| Binder (m) | 6.74 |
| Base bitumata (m) | 6.74 |
| Base cementata (m) | 6.74 |
| Fondazione (m) | 6.74 |

S.S. N. 336 ESISTENTE

CONTROSTRADA SUD



SEZIONE N. CS-21 SEZIONE N. C-13

Asse n. 83
QP = 234.44

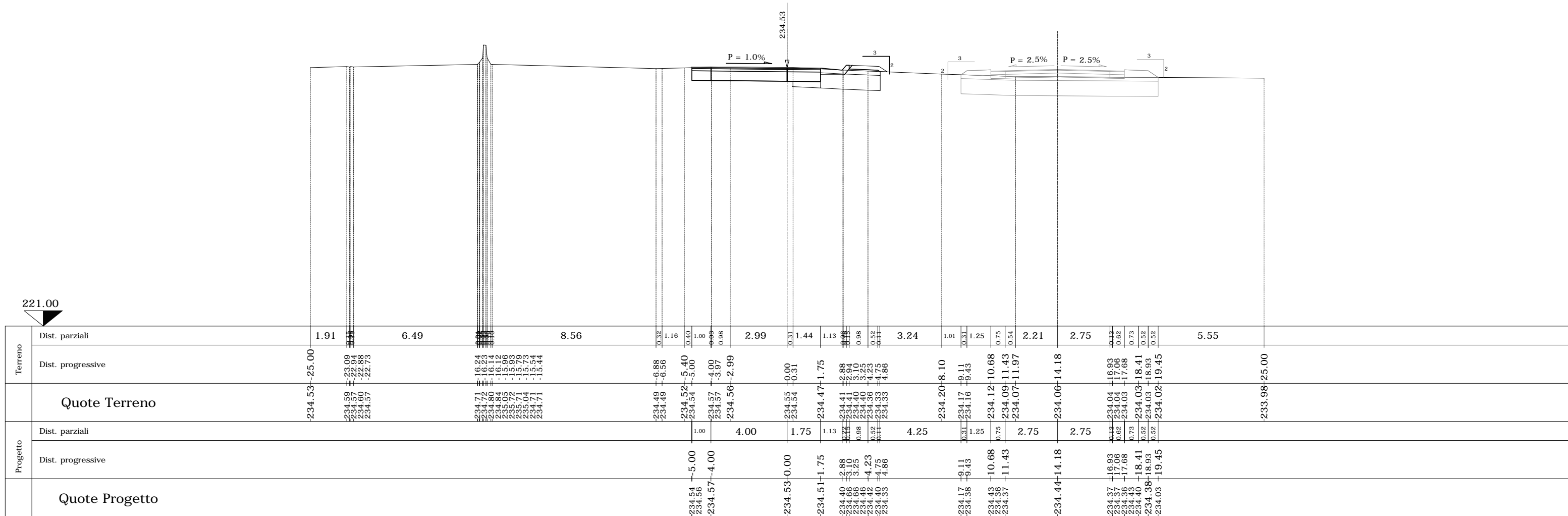
PROGR. 159.92
QP = 234.53

ml 6.17 da sez.n. C-12 ← → ml 3.79 a sez.n. C-14

| SEZIONE N. C-13 | |
|--------------------------|------|
| Rilevato (mq) | 0.26 |
| Scavo (mq) | 5.14 |
| Scotico (m) | 4.62 |
| Bonifica (mq) | 3.79 |
| Ammorsamento (mq) | 0.00 |
| Terreno vegetale sx (mq) | 0.00 |
| Terreno vegetale dx (mq) | 0.37 |
| Usura drenante (m) | 6.75 |
| Binder (m) | 6.75 |
| Base bitumata (m) | 6.75 |
| Base cementata (m) | 6.75 |
| Fondazione (m) | 6.75 |

S.S. N. 336 ESISTENTE

CONTROSTRADA SUD



SEZIONE N. C-15

PROGR. 179.92
QP = 235.20

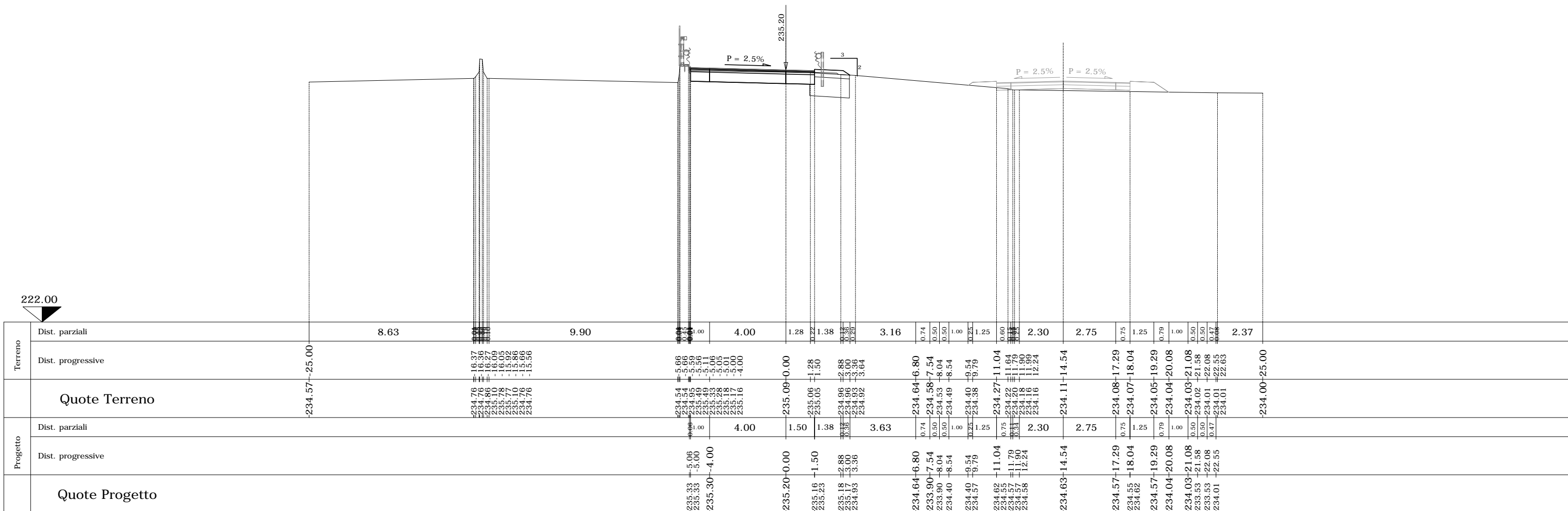
ml 16.21 da sez.n. C-14 ← → ml 5.89 a sez.n. C-16

SEZIONE N. C-15

| | |
|--------------------------|------|
| Rilevato (mq) | 0.06 |
| Scavo (mq) | 3.80 |
| Scotico (m) | 2.08 |
| Bonifica (mq) | 1.98 |
| Ammorsamento (mq) | 0.00 |
| Terreno vegetale sx (mq) | 0.00 |
| Terreno vegetale dx (mq) | 0.28 |
| Usura drenante (m) | 6.50 |
| Binder (m) | 6.50 |
| Base bitumata (m) | 6.50 |
| Base cementata (m) | 6.50 |
| Fondazione (m) | 6.50 |

S.S. N. 336 ESISTENTE

CONTROSTRADA SUD



SEZIONE N. CS-24 SEZIONE N. C-16

Asse n. 83
QP = 234.70

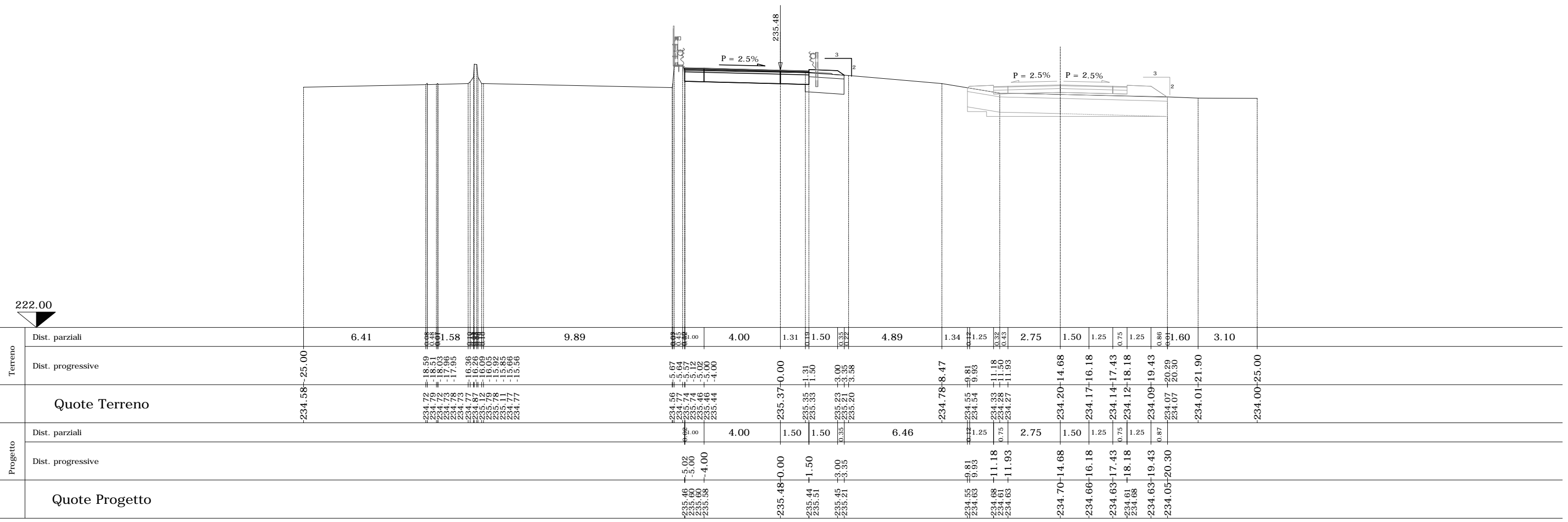
PROGR. 185.81
QP = 235.48

ml 5.89 da sez.n. C-15 ← → ml 14.11 a sez.n. C-17

| SEZIONE N. C-16 | |
|--------------------------|------|
| Rilevato (mq) | 0.05 |
| Scavo (mq) | 3.84 |
| Scotico (m) | 2.04 |
| Bonifica (mq) | 1.96 |
| Ammorsamento (mq) | 0.00 |
| Terreno vegetale sx (mq) | 0.00 |
| Terreno vegetale dx (mq) | 0.28 |
| Usura drenante (m) | 6.52 |
| Binder (m) | 6.52 |
| Base bitumata (m) | 6.52 |
| Base cementata (m) | 6.52 |
| Fondazione (m) | 6.52 |

S.S. N. 336 ESISTENTE

CONTROSTRADA SUD



SEZIONE N. CS-28 SEZIONE N. C-19

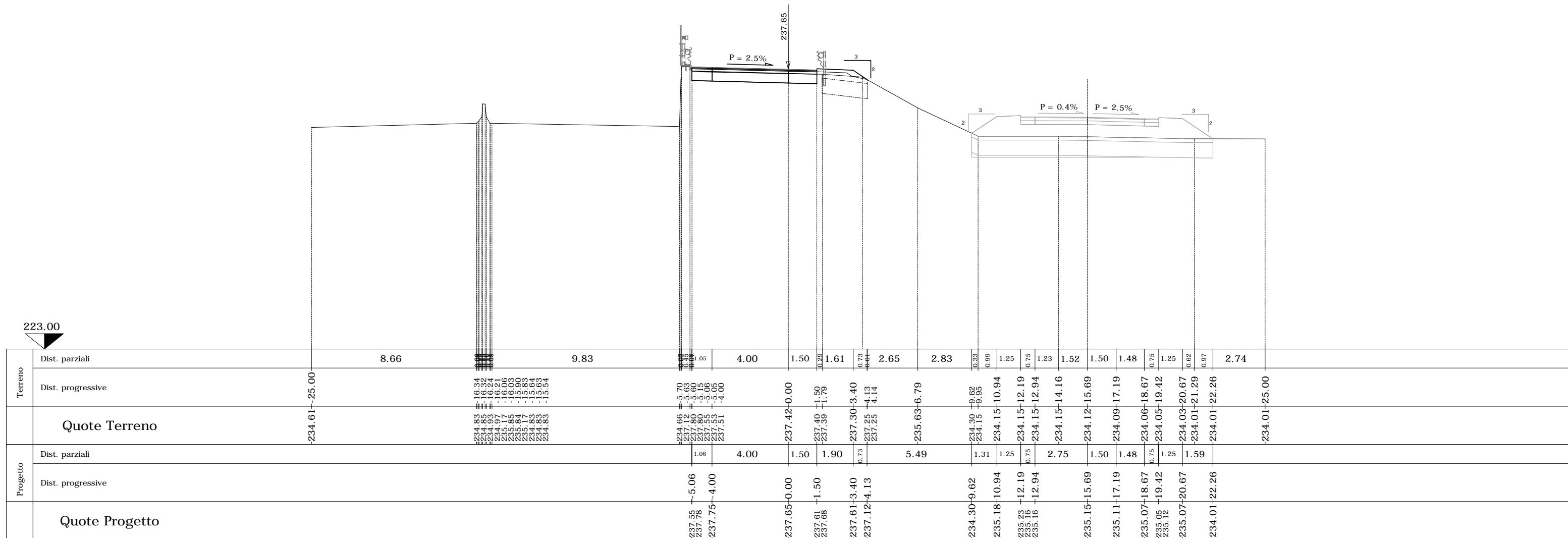
Asse n. 83 PROGR. 220.99
 QP = 235.15 QP = 237.65

ml 1.08 da sez.n. C-18 ← → ml 18.92 a sez.n. C-20

| SEZIONE N. C-19 | |
|--------------------------|------|
| Rilevato (mq) | 0.25 |
| Scavo (mq) | 3.15 |
| Scotico (m) | 2.37 |
| Bonifica (mq) | 2.37 |
| Ammorsamento (mq) | 0.00 |
| Terreno vegetale sx (mq) | 0.00 |
| Terreno vegetale dx (mq) | 0.44 |
| Usura drenante (m) | 6.56 |
| Binder (m) | 6.56 |
| Base bitumata (m) | 6.56 |
| Base cementata (m) | 6.56 |
| Fondazione (m) | 6.56 |

S.S. N. 336 ESISTENTE

CONTROSTRADA SUD



SEZIONE N. CS-29 SEZIONE N. C-20

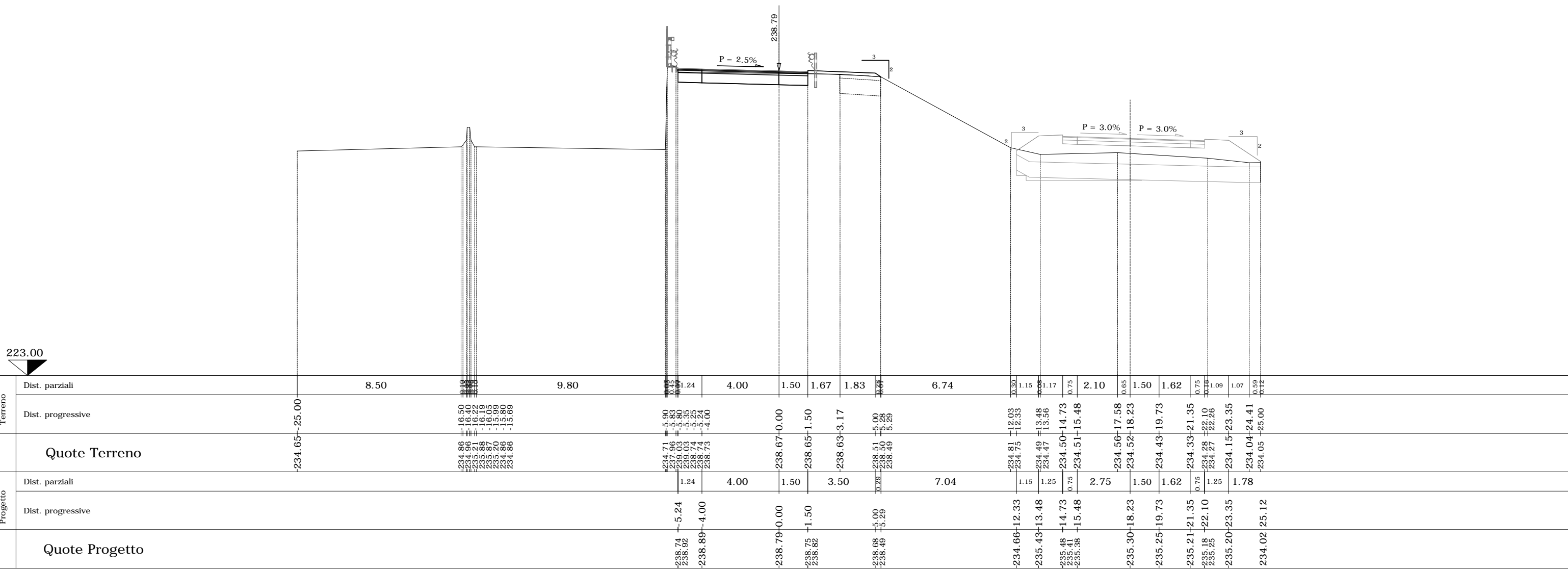
Asse n. 83 Progr. 239.92
 QP = 235.30 QP = 238.79

ml 18.92 da sez.n. C-19 ← → ml 20.00 a sez.n. C-21

| SEZIONE N. C-20 | |
|--------------------------|------|
| Rilevato (mq) | 0.02 |
| Scavo (mq) | 3.85 |
| Scotico (m) | 2.13 |
| Bonifica (mq) | 2.13 |
| Ammorsamento (mq) | 0.00 |
| Terreno vegetale sx (mq) | 0.00 |
| Terreno vegetale dx (mq) | 0.56 |
| Usura drenante (m) | 6.74 |
| Binder (m) | 6.74 |
| Base bitumata (m) | 6.74 |
| Base cementata (m) | 6.74 |
| Fondazione (m) | 6.74 |

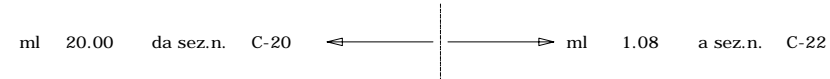
S.S. N. 336 ESISTENTE

CONTROSTRADA SUD



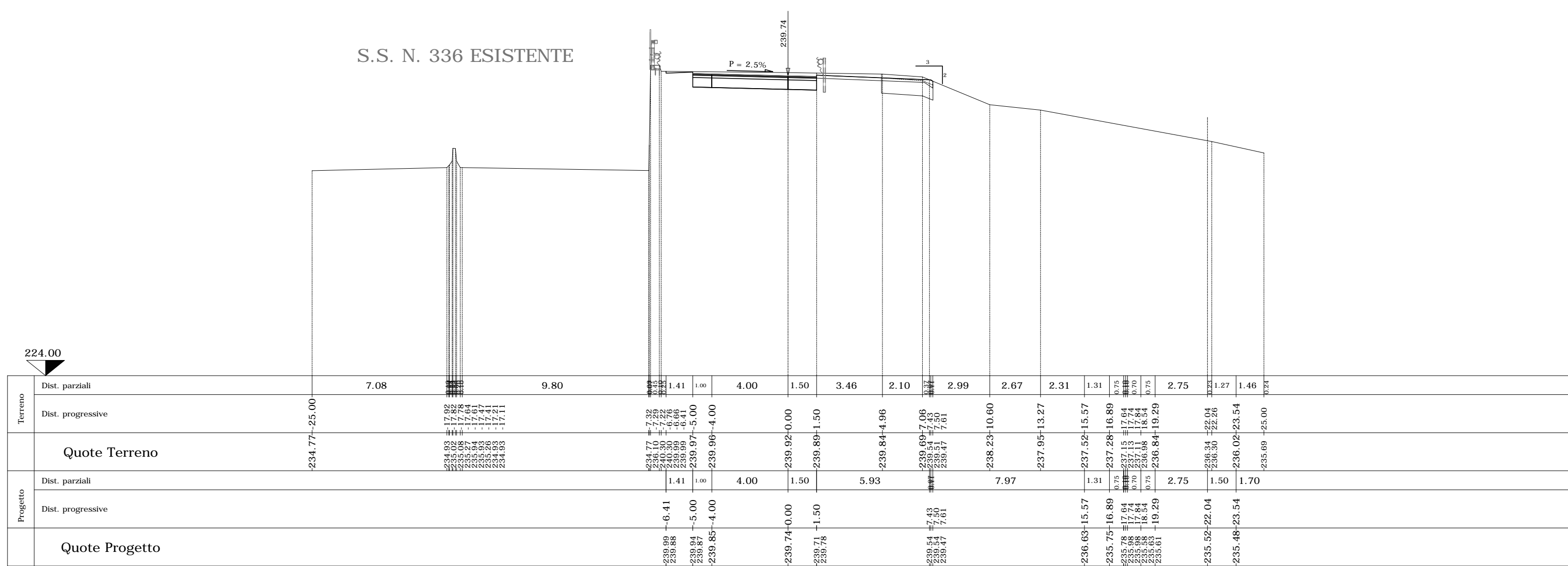
SEZIONE N. CS-31 SEZIONE N. C-21

Asse n. 83 PROGR. 259.92
 QP = 235.52 QP = 239.74



| SEZIONE N. C-21 | |
|--------------------------|------|
| Rilevato (mq) | 0.00 |
| Scavo (mq) | 6.54 |
| Scotico (m) | 2.70 |
| Bonifica (mq) | 2.70 |
| Ammorsamento (mq) | 0.00 |
| Terreno vegetale sx (mq) | 0.00 |
| Terreno vegetale dx (mq) | 0.97 |
| Usura drenante (m) | 6.50 |
| Binder (m) | 6.50 |
| Base bitumata (m) | 6.50 |
| Base cementata (m) | 6.50 |
| Fondazione (m) | 6.50 |

S.S. N. 336 ESISTENTE



| Terreno | Dist. parziali | 7.08 | 9.80 | 1.41 | 1.00 | 4.00 | 1.50 | 3.46 | 2.10 | 2.99 | 2.67 | 2.31 | 1.31 | 0.75 | 2.75 | 1.27 | 1.46 | 0.24 | |
|----------------|-------------------|---------|---------|---------|---------|---------|---------|---------|---------|---------|---------|---------|---------|---------|---------|---------|---------|---------|---------|
| | Dist. progressive | 234.77 | 234.93 | 235.02 | 235.08 | 235.27 | 235.93 | 235.26 | 234.93 | 234.77 | 234.77 | 234.77 | 234.77 | 234.77 | 234.77 | 234.77 | 234.77 | 234.77 | 234.77 |
| Quote Terreno | | -234.77 | -234.93 | -235.02 | -235.08 | -235.27 | -235.93 | -235.26 | -234.93 | -234.77 | -234.77 | -234.77 | -234.77 | -234.77 | -234.77 | -234.77 | -234.77 | -234.77 | -234.77 |
| Progetto | Dist. parziali | 1.41 | 1.00 | 4.00 | 1.50 | 5.93 | 7.97 | 1.31 | 0.75 | 2.75 | 1.50 | 1.70 | | | | | | | |
| | Dist. progressive | -239.99 | -239.86 | -239.94 | -239.87 | -239.85 | -239.74 | -239.71 | -239.78 | -239.54 | -239.47 | -236.63 | -235.75 | -235.78 | -235.68 | -235.68 | -235.68 | -235.68 | -235.68 |
| Quote Progetto | | -239.99 | -239.86 | -239.94 | -239.87 | -239.85 | -239.74 | -239.71 | -239.78 | -239.54 | -239.47 | -236.63 | -235.75 | -235.78 | -235.68 | -235.68 | -235.68 | -235.68 | -235.68 |

SEZIONE N. CS-35 SEZIONE N. C-24

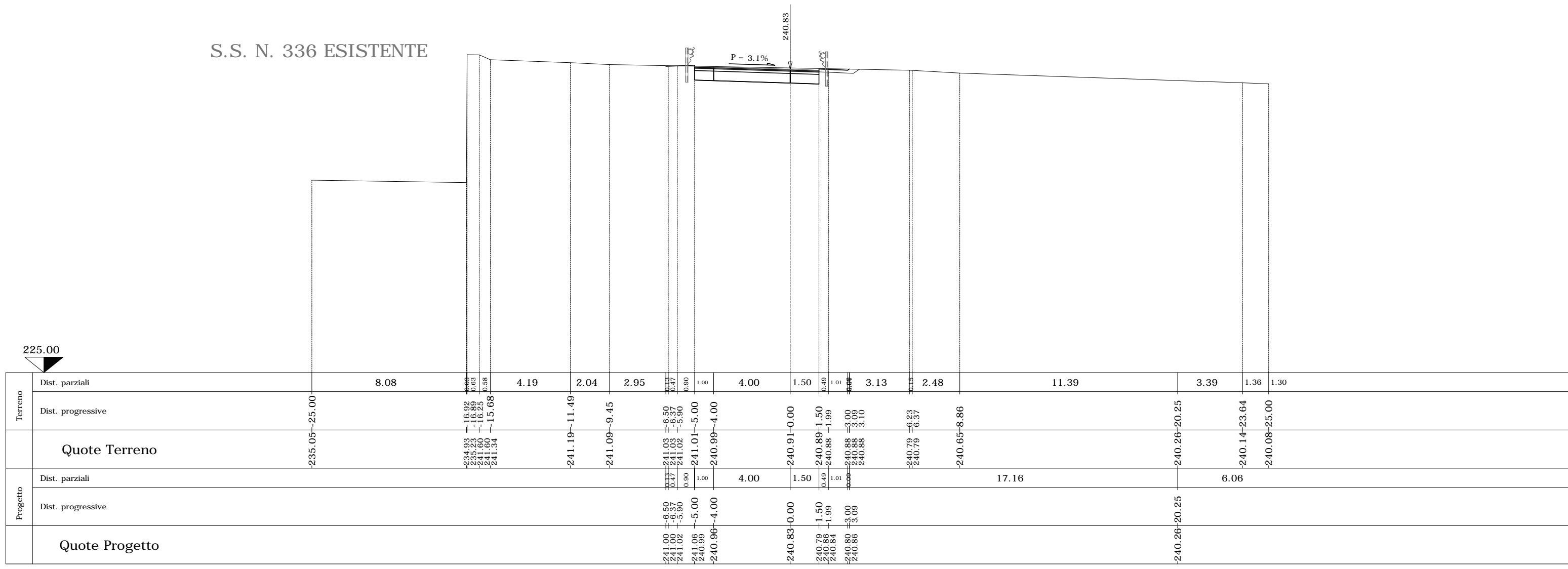
Asse n. 83
QP = 235.18

PROGR. 297.48
QP = 240.83



| SEZIONE N. C-24 | |
|--------------------------|------|
| Rilevato (mq) | 0.02 |
| Scavo (mq) | 5.06 |
| Scotico (m) | 0.00 |
| Bonifica (mq) | 0.00 |
| Ammorsamento (mq) | 0.00 |
| Terreno vegetale sx (mq) | 1.00 |
| Terreno vegetale dx (mq) | 0.32 |
| Usura drenante (m) | 6.50 |
| Binder (m) | 6.50 |
| Base bitumata (m) | 6.50 |
| Base cementata (m) | 6.50 |
| Fondazione (m) | 6.50 |

S.S. N. 336 ESISTENTE



| | | | | | | | | | | | | | | | | | | | | | | | | | | |
|----------------|-------------------|---------|--------|--------|--------|--------|--------|--------|-------|---------|---------|---------|---------|---------|---------|---------|---------|---------|---------|---------|---------|---------|---------|---------|---------|---------|
| Terreno | Dist. parziali | | 8.08 | 4.19 | 2.04 | 2.95 | 0.47 | 0.90 | 1.00 | 4.00 | 1.50 | 0.49 | 1.01 | 0.00 | 3.13 | 0.15 | 2.48 | | 11.39 | | 3.39 | 1.36 | 1.30 | | | |
| | Dist. progressive | -235.05 | -25.00 | -16.92 | -16.89 | -16.25 | -15.68 | -11.49 | -9.45 | -6.50 | -6.37 | -5.90 | -5.00 | -4.00 | -0.00 | -1.50 | -1.50 | -1.99 | -3.00 | -3.10 | -6.23 | -6.37 | -8.86 | -20.25 | -23.64 | -25.00 |
| Quote Terreno | | | | 234.93 | 235.23 | 241.60 | 241.90 | 241.34 | | 241.03 | 241.03 | 241.02 | 241.01 | 240.99 | 240.91 | 240.89 | 240.88 | 240.88 | 240.88 | 240.88 | 240.79 | 240.79 | 240.65 | 240.26 | 240.14 | 240.08 |
| Progetto | Dist. parziali | | | | | | | | | 4.00 | 1.50 | 0.49 | 1.01 | 0.00 | 3.13 | | | | | 17.16 | | 6.06 | | | | |
| | Dist. progressive | | | -6.50 | -6.37 | -5.90 | -5.00 | -4.00 | | -241.00 | -241.00 | -241.02 | -241.08 | -240.99 | -240.83 | -240.79 | -240.89 | -240.88 | -240.88 | -240.88 | -240.79 | -240.79 | -240.65 | -240.26 | -240.14 | -240.08 |
| Quote Progetto | | | | 241.00 | 241.00 | 241.02 | 241.08 | 240.99 | | 240.96 | 240.83 | 240.84 | 240.80 | 240.88 | 240.83 | 240.79 | 240.89 | 240.88 | 240.88 | 240.88 | 240.79 | 240.79 | 240.65 | 240.26 | 240.14 | 240.08 |

SEZIONE N. C-25

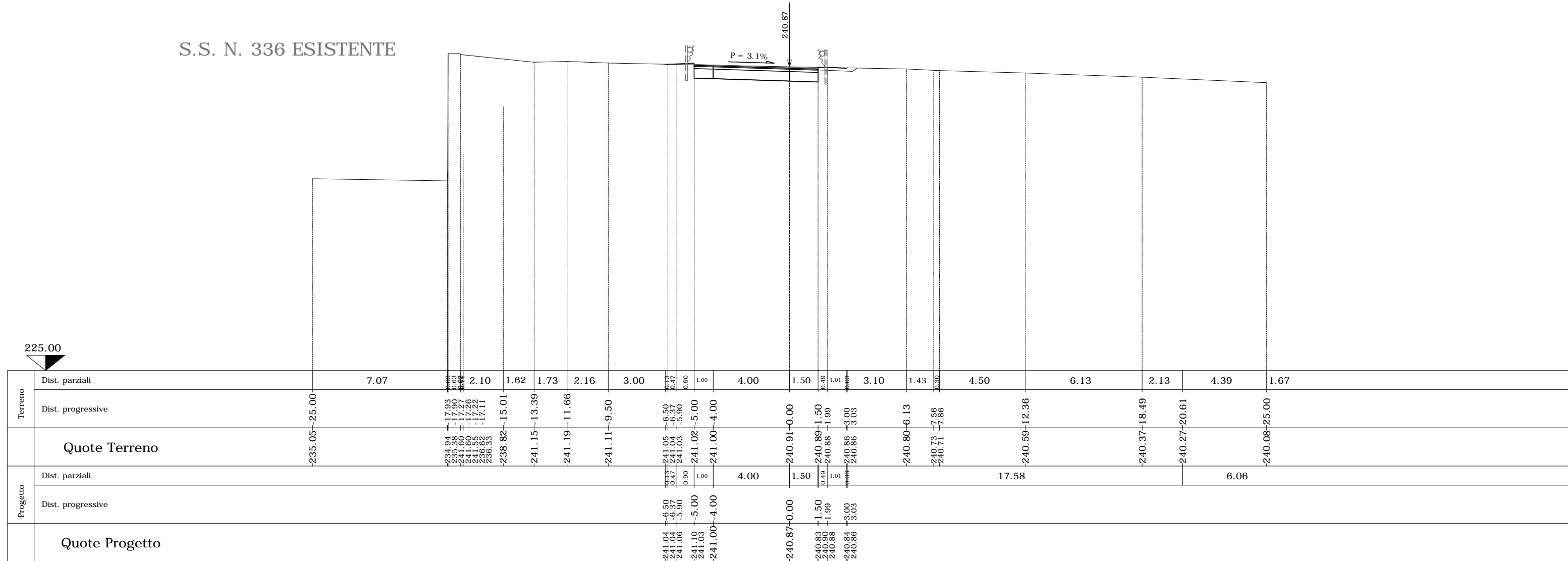
PROGR. 299.92
QP = 240.87

ml 2.43 da sez.n. C-24 ← → ml 14.10 a sez.n. C-25_A

SEZIONE N. C-25

| | |
|--------------------------|------|
| Rilevato (mq) | 0.06 |
| Scavo (mq) | 4.77 |
| Scotico (m) | 0.00 |
| Bonifica (mq) | 0.00 |
| Ammorsamento (mq) | 0.00 |
| Terreno vegetale sx (mq) | 0.77 |
| Terreno vegetale dx (mq) | 0.30 |
| Usura drenante (m) | 6.50 |
| Binder (m) | 6.50 |
| Base bitumata (m) | 6.50 |
| Base cementata (m) | 6.50 |
| Fondazione (m) | 6.50 |

S.S. N. 336 ESISTENTE



SEZIONE N. D-26_A SEZIONE N. C-28_A

QP = 242.14

PROGR. 344.26

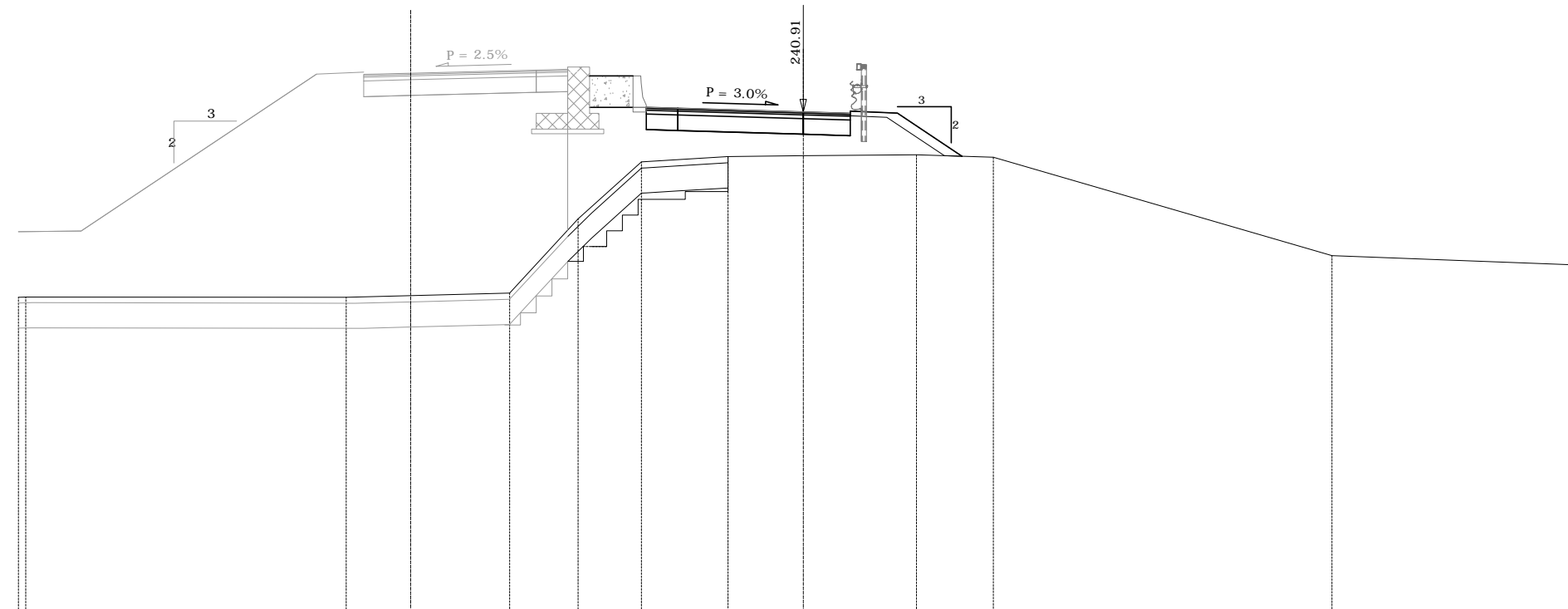
QP = 240.91

ml 4.34 da sez.n. C-28 ← → ml 6.82 a sez.n. C-28_B

| SEZIONE N. C-28_A | |
|--------------------------|-------|
| Rilevato (mq) | 11.48 |
| Scavo (mq) | 0.00 |
| Scotico (m) | 11.82 |
| Bonifica (mq) | 11.82 |
| Ammorsamento (mq) | 2.15 |
| Terreno vegetale sx (mq) | 0.35 |
| Terreno vegetale dx (mq) | 0.90 |
| Usura drenante (m) | 6.50 |
| Binder (m) | 6.50 |
| Base bitumata (m) | 6.50 |
| Base cementata (m) | 6.50 |
| Fondazione (m) | 6.50 |

RAMPA D
SVINCOLO
S.S. 336 NORD

MURO DI
SOSTEGNO
OS65



| | | | | | | | | | | | | | | | | | | | | | | | | | |
|----------|-------------------|---------|---------|---------|---------|---------|---------|---------|---------|---------|---------|---------|---------|---------|---------|---------|---------|---------|---------|---------|---------|---------|---------|---------|---------|
| Terreno | Dist. parziali | 1.76 | 7.50 | 0.94 | 0.56 | 1.50 | 3.15 | 0.85 | 1.00 | 0.33 | 0.41 | 0.26 | 1.35 | 0.15 | 1.00 | 1.60 | 2.40 | 1.50 | 1.50 | 0.61 | 1.45 | 0.99 | 10.79 | 8.16 | |
| | Dist. progressive | -235.01 | -235.01 | -235.01 | -235.01 | -235.02 | -235.06 | -235.14 | -236.00 | -237.14 | -237.50 | -237.76 | -238.11 | -239.32 | -239.33 | -239.39 | -239.49 | -239.51 | -239.53 | -239.54 | -239.54 | -239.50 | -239.47 | -236.34 | -236.02 |
| Progetto | Dist. parziali | 2.00 | 7.50 | 1.50 | 1.50 | 4.00 | 1.00 | 0.75 | 0.28 | 1.50 | 1.00 | 4.00 | 1.50 | 1.50 | 2.06 | | | | | | | | | | |
| | Dist. progressive | -237.10 | -237.12 | -242.12 | -242.11 | -242.18 | -242.14 | -242.24 | -237.14 | -242.27 | -240.89 | -241.07 | -241.13 | -241.06 | -241.03 | -240.91 | -240.86 | -240.93 | -240.87 | -239.50 | -239.50 | | | | |

225.00

SEZIONE N. D-26 SEZIONE N. C-28_B

Q.P. = 241.93 PROG. 351.08
 Q.P. = 240.80 Q.P. = 240.80

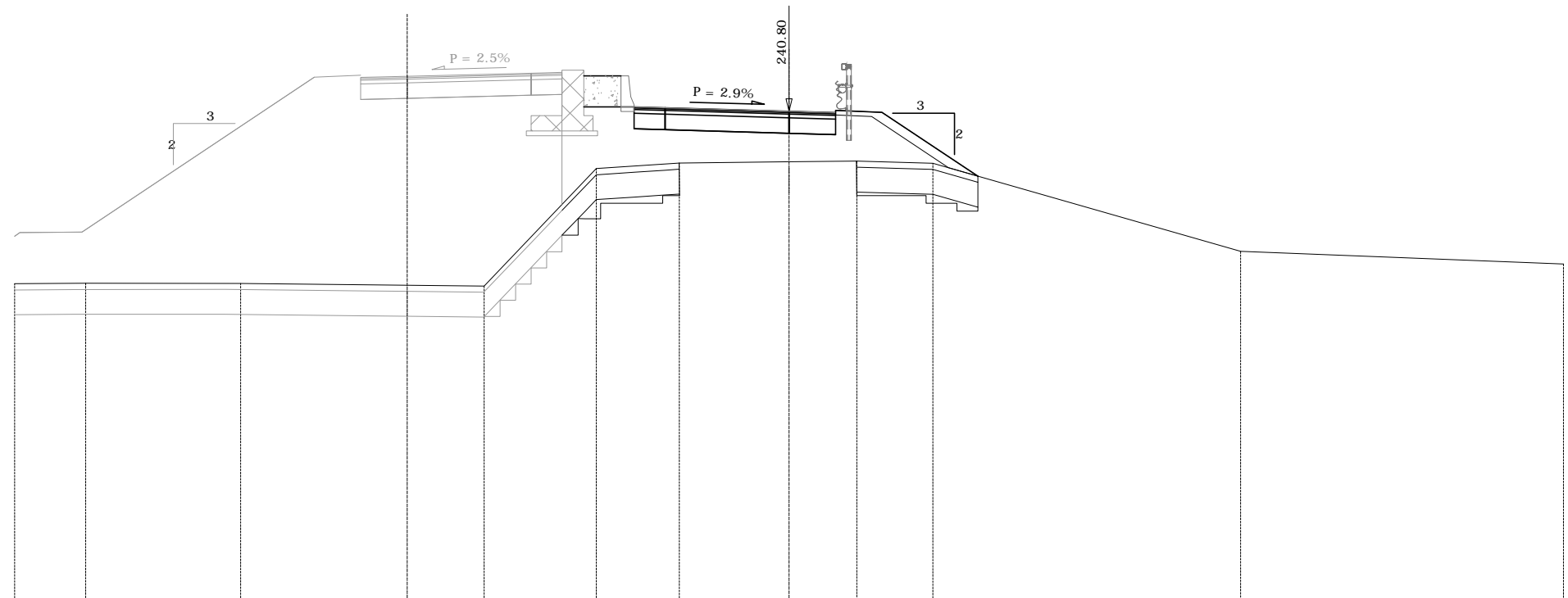
ml 6.82 da sez.n. C-28_A ← → ml 8.84 a sez.n. C-29

SEZIONE N. C-28_B

| | |
|--------------------------|-------|
| Rilevato (mq) | 13.12 |
| Scavo (mq) | 0.00 |
| Scotico (m) | 12.67 |
| Bonifica (mq) | 12.67 |
| Ammorsamento (mq) | 1.69 |
| Terreno vegetale sx (mq) | 0.00 |
| Terreno vegetale dx (mq) | 1.20 |
| Usura drenante (m) | 6.50 |
| Binder (m) | 6.50 |
| Base bitumata (m) | 6.50 |
| Base cementata (m) | 6.50 |
| Fondazione (m) | 6.50 |

RAMPA D
 SVINCOLO
 S.S. 336 NORD

MURO DI
 SOSTEGNO
 OS65



| | | | | | | | | | | | | | | | | | | | | | | | | |
|----------------|-------------------|---------|---------|---------|---------|---------|---------|---------|---------|---------|---------|---------|---------|---------|---------|---------|---------|---------|---------|---------|---------|---------|---------|---------|
| Terreno | Dist. parziali | 2.00 | 5.00 | 2.38 | 1.50 | 1.50 | 2.48 | 1.52 | 1.00 | 0.75 | 0.36 | 1.22 | 1.00 | 0.46 | 3.54 | 1.50 | 0.08 | 0.82 | 1.64 | 1.45 | 8.49 | 10.42 | | |
| | Dist. progressive | 235.23 | 235.23 | 235.25 | 235.25 | 235.24 | 235.22 | 235.20 | 235.18 | 235.16 | 236.75 | 237.79 | 238.58 | 238.95 | 239.03 | 239.10 | 239.13 | 239.17 | 239.19 | 239.19 | 239.17 | 239.12 | 238.71 | 235.87 |
| Quote Terreno | | -235.23 | -235.23 | -235.25 | -235.25 | -235.24 | -235.22 | -235.20 | -235.18 | -235.16 | -236.75 | -237.79 | -238.58 | -238.95 | -239.03 | -239.10 | -239.13 | -239.17 | -239.19 | -239.19 | -239.17 | -239.12 | -238.71 | -235.87 |
| Progetto | Dist. parziali | 2.00 | 7.50 | 1.50 | 1.50 | 4.00 | 1.00 | 0.75 | 1.58 | 1.00 | 4.00 | 1.50 | 1.50 | 3.09 | | | | | | | | | | |
| | Dist. progressive | -236.88 | -236.90 | -22.83 | -22.83 | -241.90 | -241.90 | -241.89 | -241.96 | -241.93 | -242.03 | -237.80 | -242.05 | -238.58 | -240.95 | -241.01 | -240.94 | -240.92 | -240.80 | -240.76 | -240.83 | -240.77 | -238.71 | -25.00 |
| Quote Progetto | | -236.88 | -236.90 | -22.83 | -22.83 | -241.90 | -241.90 | -241.89 | -241.96 | -241.93 | -242.03 | -237.80 | -242.05 | -238.58 | -240.95 | -241.01 | -240.94 | -240.92 | -240.80 | -240.76 | -240.83 | -240.77 | -238.71 | -25.00 |

SEZIONE N. D-25_A SEZIONE N. C-29

QP = 241.62

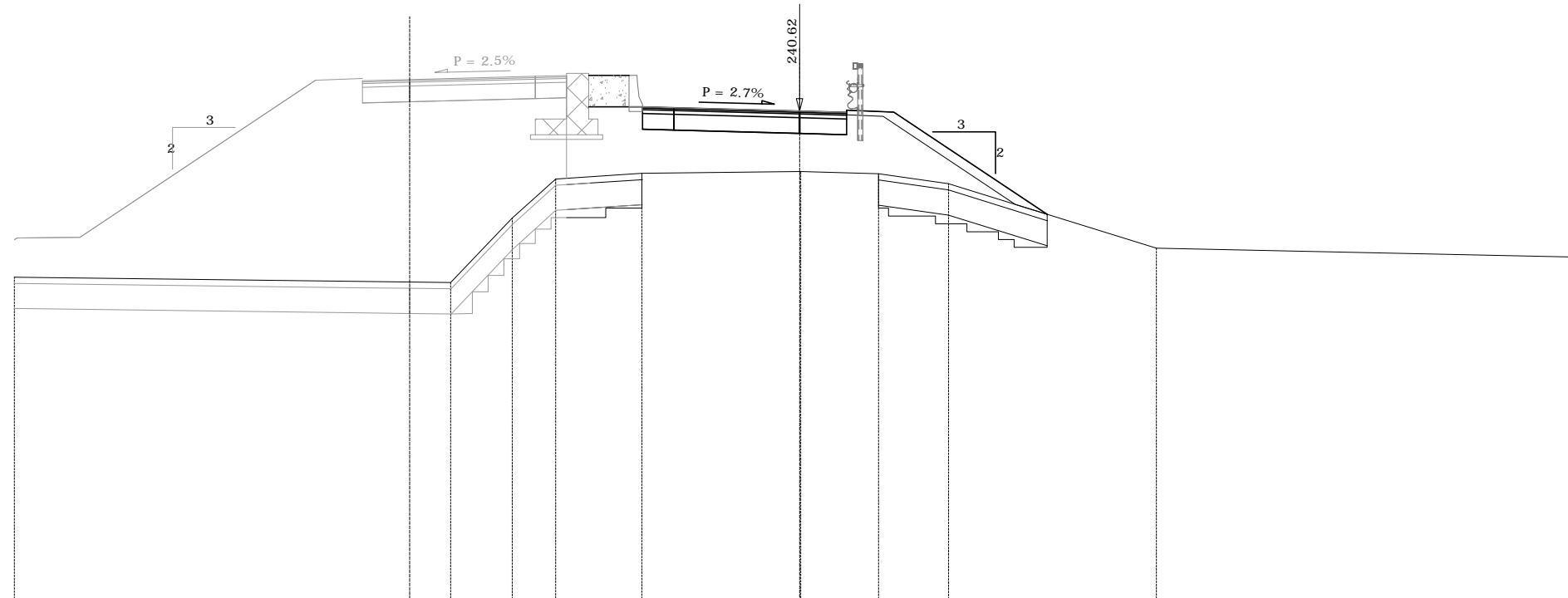
PROGR. 359.92
QP = 240.62



| SEZIONE N. C-29 | |
|--------------------------|-------|
| Rilevato (mq) | 17.75 |
| Scavo (mq) | 0.00 |
| Scotico (m) | 14.56 |
| Bonifica (mq) | 14.56 |
| Ammorsamento (mq) | 2.30 |
| Terreno vegetale sx (mq) | 0.00 |
| Terreno vegetale dx (mq) | 1.84 |
| Usura drenante (m) | 6.50 |
| Binder (m) | 6.50 |
| Base bitumata (m) | 6.50 |
| Base cementata (m) | 6.50 |
| Fondazione (m) | 6.50 |

RAMPA D
SVINCOLO
S.S. 336 NORD

MURO DI
SOSTEGNO
OS65



| | Terreno | | | | | | | | | | | | | | | | | | | | | | |
|--|-------------------|--------|--------|--------|--------|--------|--------|--------|--------|--------|--------|--------|--------|--------|--------|--------|--------|--------|--------|--------|--------|--------|--------|
| | Dist. parziali | 2.00 | 7.50 | 1.50 | 1.50 | 1.31 | 1.96 | 0.73 | 0.65 | 0.35 | 0.75 | 1.65 | 0.00 | 4.00 | 1.46 | 1.01 | 0.49 | 1.74 | 3.14 | 3.47 | 13.64 | 235.96 | |
| | Dist. progressive | 235.33 | 235.33 | 235.30 | 235.21 | 235.19 | 235.17 | 235.16 | 237.21 | 237.87 | 238.46 | 238.48 | 238.53 | 238.63 | 238.69 | 238.69 | 238.65 | 238.62 | 238.55 | 238.30 | 237.33 | 236.25 | 235.96 |
| | Quote Terreno | 235.33 | 235.33 | 235.30 | 235.21 | 235.19 | 235.17 | 235.16 | 237.21 | 237.87 | 238.46 | 238.48 | 238.53 | 238.63 | 238.69 | 238.69 | 238.65 | 238.62 | 238.55 | 238.30 | 237.33 | 236.25 | 235.96 |
| | Progetto | | | | | | | | | | | | | | | | | | | | | | |
| | Dist. parziali | 2.00 | 7.50 | 1.50 | 1.50 | 4.00 | 1.00 | 0.75 | 1.67 | 1.00 | 4.00 | 1.50 | 1.50 | 4.89 | 237.33 | 237.33 | 237.33 | 237.33 | 237.33 | 237.33 | 237.33 | 237.33 | 237.33 |
| | Dist. progressive | 236.58 | 236.60 | 241.60 | 241.59 | 241.66 | 241.62 | 241.72 | 238.48 | 241.75 | 238.53 | 240.76 | 240.92 | 240.75 | 240.72 | 240.62 | 240.58 | 240.65 | 240.59 | 237.33 | 237.33 | 237.33 | 237.33 |
| | Quote Progetto | 236.58 | 236.60 | 241.60 | 241.59 | 241.66 | 241.62 | 241.72 | 238.48 | 241.75 | 238.53 | 240.76 | 240.92 | 240.75 | 240.72 | 240.62 | 240.58 | 240.65 | 240.59 | 237.33 | 237.33 | 237.33 | 237.33 |

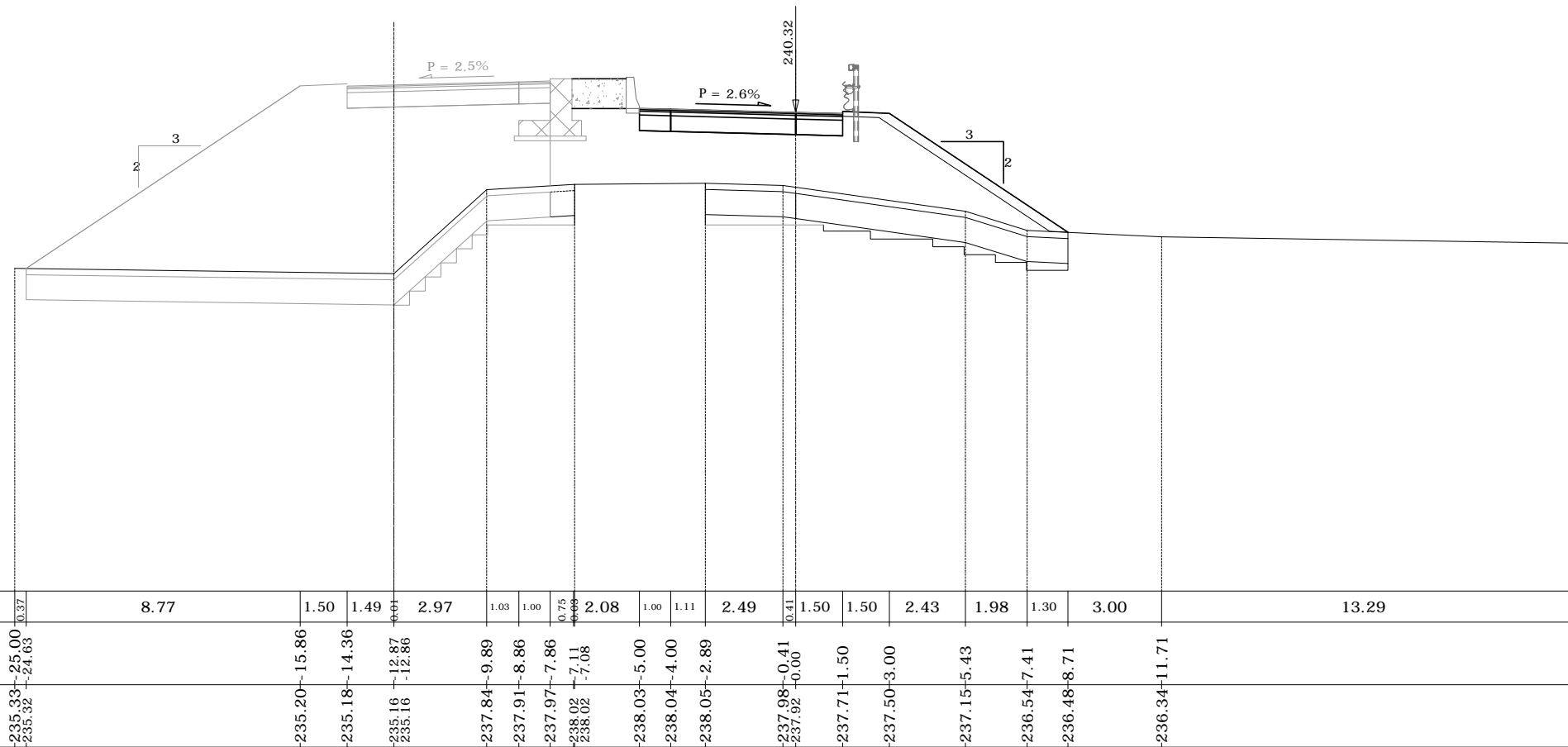
SEZIONE N. D-25 SEZIONE N. C-29_A

QP = 241.20 Progr. 370.89
 QP = 240.32 QP = 240.32

ml 10.98 da sez.n. C-29 ← → ml 3.09 a sez.n. C-30

| SEZIONE N. C-29_A | |
|--------------------------|-------|
| Rilevato (mq) | 25.95 |
| Scavo (mq) | 0.00 |
| Scotico (m) | 15.82 |
| Bonifica (mq) | 15.82 |
| Ammorsamento (mq) | 2.63 |
| Terreno vegetale sx (mq) | 0.00 |
| Terreno vegetale dx (mq) | 2.21 |
| Usura drenante (m) | 6.50 |
| Binder (m) | 6.50 |
| Base bitumata (m) | 6.50 |
| Base cementata (m) | 6.50 |
| Fondazione (m) | 6.50 |

RAMPA D
 SVINCOLO
 S.S. 336 NORD
 MURO DI
 SOSTEGNO
 OS65



| Terreno | Dist. parziali | | | | | | | | | | | | | | | | | Dist. progressive | | | | | | | | | | | | | | | | | | | | | | | | | |
|----------|----------------|--------|--------|--------|--------|--------|--------|--------|--------|--------|--------|--------|--------|--------|--------|--------|--------|-------------------|--------|--------|--------|--------|--------|-------|-------|-------|-------|------|------|------|------|------|------|------|------|------|------|------|------|------|------|-------|-------|
| | Quote Terreno | 235.33 | 235.32 | 235.20 | 235.18 | 235.16 | 237.84 | 237.91 | 237.97 | 238.02 | 238.03 | 238.04 | 238.05 | 237.98 | 237.92 | 237.71 | 237.50 | 237.15 | 236.54 | 236.48 | 236.34 | 236.13 | 25.00 | 24.63 | 15.86 | 14.36 | 12.86 | 9.89 | 8.86 | 7.86 | 7.11 | 5.00 | 4.00 | 2.89 | 0.41 | 1.50 | 1.50 | 2.43 | 1.98 | 1.30 | 3.00 | 13.29 | 25.00 |
| Progetto | Dist. parziali | | | | | | | | | | | | | | | | | Dist. progressive | | | | | | | | | | | | | | | | | | | | | | | | | |
| | Quote Progetto | 241.16 | 241.23 | 241.20 | 241.30 | 237.97 | 241.32 | 238.02 | 240.43 | 240.51 | 240.44 | 240.42 | 240.32 | 240.28 | 240.35 | 240.29 | 236.48 | 236.48 | 236.48 | 236.48 | 236.48 | 236.48 | 236.13 | 8.77 | 1.50 | 1.50 | 4.00 | 1.00 | 0.75 | 2.11 | 1.00 | 4.00 | 1.50 | 1.50 | 5.71 | 8.71 | 1.50 | 1.50 | 2.43 | 1.98 | 1.30 | 3.00 | 13.29 |

SEZIONE N. D-24_C SEZIONE N. C-30

QP = 241.08

PROGR. 373.98

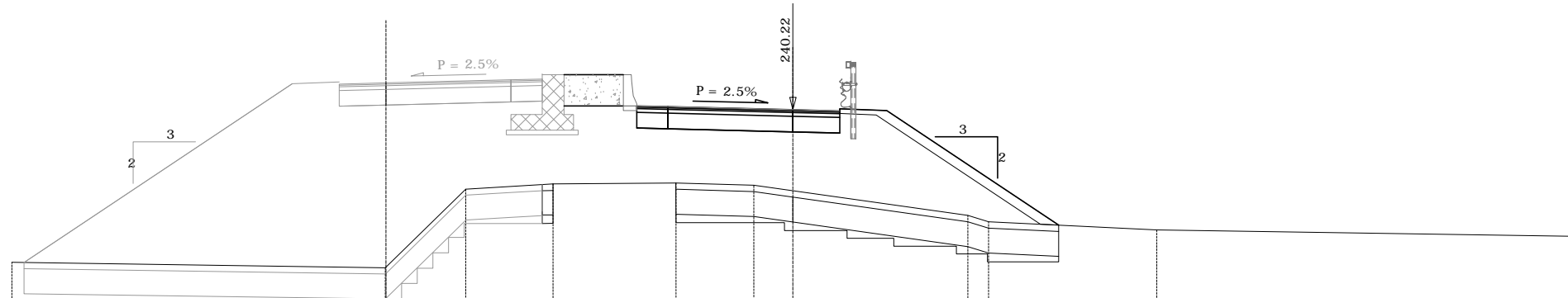
QP = 240.22

ml 3.09 da sez.n. C-29_A ← → ml 5.93 a sez.n. C-31

| SEZIONE N. C-30 | |
|--------------------------|-------|
| Rilevato (mq) | 28.20 |
| Scavo (mq) | 0.00 |
| Scotico (m) | 15.78 |
| Bonifica (mq) | 15.78 |
| Ammorsamento (mq) | 2.91 |
| Terreno vegetale sx (mq) | 0.00 |
| Terreno vegetale dx (mq) | 2.14 |
| Usura drenante (m) | 6.50 |
| Binder (m) | 6.50 |
| Base bitumata (m) | 6.50 |
| Base cementata (m) | 6.50 |
| Fondazione (m) | 6.50 |

RAMPA D
SVINCOLO
S.S. 336 NORD

MURO DI
SOSTEGNO
OS65



224.00

| | | | | | | | | | | | | | | | | | | | | | | | |
|----------------|-------------------|--------------------|-------------------|-------------------|-------------------|--|-------------------|------------------|------------------|------------------|------------------|------------------|------------------|------------------|------------------|------------------|------------------|------------------|------------------|------------------|------------------|-------------------|-------------------|
| Terreno | Dist. parziali | 0.38 | 8.59 | 1.50 | 1.48 | 2.55 | 1.45 | 1.00 | 0.35 | 0.41 | 2.27 | 1.00 | 0.26 | 2.49 | 1.25 | 1.50 | 1.50 | 2.60 | 0.66 | 2.24 | 3.14 | 13.35 | |
| | Dist. progressive | -235.33 -235.32 | -25.00 -24.62 | -235.20 -16.03 | -235.18 -14.53 | -235.16 -13.05 -235.18 -13.03 | -237.68 -10.48 | -237.76 -9.03 | -237.82 -8.03 | -237.82 -7.08 | -237.85 -7.27 | -237.86 -5.00 | -237.87 -4.00 | -237.87 -3.74 | -237.80 -1.25 | -237.62 -0.00 | -237.41 -1.50 | -237.20 -3.00 | -236.83 -5.60 | -236.63 -6.26 | -236.52 -8.50 | -236.37 -11.65 | -236.16 -25.00 |
| Quote Terreno | | -235.33 -235.32 | -25.00 -24.62 | -235.20 -16.03 | -235.18 -14.53 | -235.16 -13.05 -235.18 -13.03 | -237.68 -10.48 | -237.76 -9.03 | -237.82 -8.03 | -237.82 -7.08 | -237.85 -7.27 | -237.86 -5.00 | -237.87 -4.00 | -237.87 -3.74 | -237.80 -1.25 | -237.62 -0.00 | -237.41 -1.50 | -237.20 -3.00 | -236.83 -5.60 | -236.63 -6.26 | -236.52 -8.50 | -236.37 -11.65 | -236.16 -25.00 |
| Progetto | Dist. parziali | 8.59 | 1.50 | 1.50 | 4.00 | 1.00 | 0.76 | 2.27 | 1.00 | 4.00 | 1.50 | 1.50 | 5.50 | | | | | | | | | | |
| | Dist. progressive | -235.32 -24.62 | -241.05 -16.03 | -241.04 -14.53 | -241.11 | -241.08 -13.03 | -241.18 -9.03 | -241.82 -8.03 | -241.82 -7.08 | -241.85 -7.27 | -240.32 -4.00 | -240.41 -5.00 | -240.34 | -240.32 -4.00 | -240.22 -0.00 | -240.18 -1.50 | -240.25 | -240.19 -3.00 | -236.52 -8.50 | | | | |
| Quote Progetto | | -235.32 -24.62 | -241.05 -16.03 | -241.04 -14.53 | -241.11 | -241.08 -13.03 | -241.18 -9.03 | -241.82 -8.03 | -241.82 -7.08 | -241.85 -7.27 | -240.32 -4.00 | -240.41 -5.00 | -240.34 | -240.32 -4.00 | -240.22 -0.00 | -240.18 -1.50 | -240.25 | -240.19 -3.00 | -236.52 -8.50 | | | | |

SEZIONE N. D-23 SEZIONE N. C-33

QP = 240.04

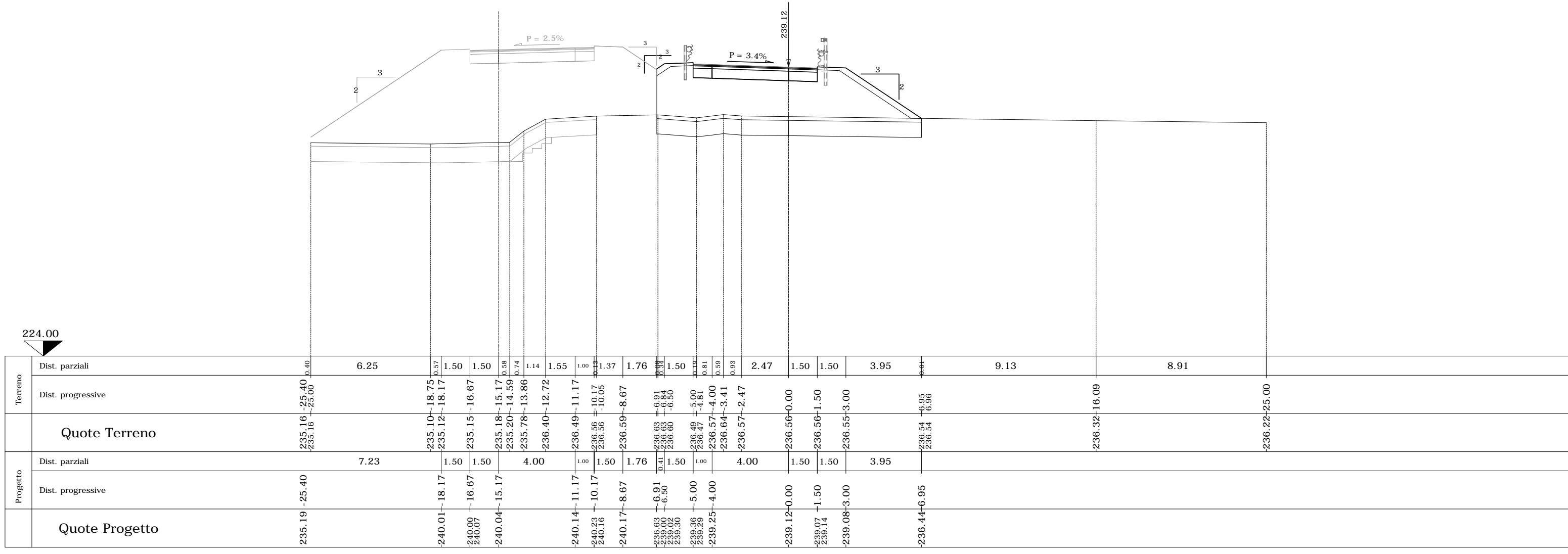
PROGR. 400.47
QP = 239.12

ml 9.70 da sez.n. C-32_A ← → ml 10.03 a sez.n. C-33_A

SEZIONE N. C-33

| | |
|--------------------------|-------|
| Rilevato (mq) | 24.60 |
| Scavo (mq) | 0.00 |
| Scotico (m) | 13.86 |
| Bonifica (mq) | 13.86 |
| Ammorsamento (mq) | 0.00 |
| Terreno vegetale sx (mq) | 0.41 |
| Terreno vegetale dx (mq) | 1.59 |
| Usura drenante (m) | 6.50 |
| Binder (m) | 6.50 |
| Base bitumata (m) | 6.50 |
| Base cementata (m) | 6.50 |
| Fondazione (m) | 6.50 |

RAMPA D
SVINCOLO
S.S. 336 NORD



SEZIONE N. C-37

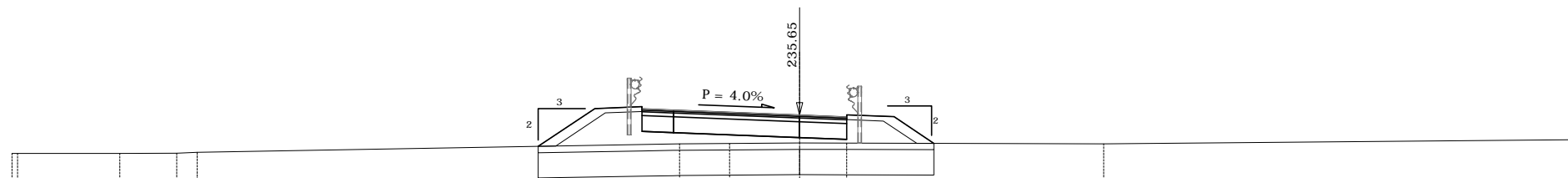
PROGR. 459.92

QP = 235.65

ml 20.00 da sez.n. C-36 ← → ml 7.59 a sez.n. C-38

SEZIONE N. C-37

| | |
|--------------------------|-------|
| Rilevato (mq) | 4.88 |
| Scavo (mq) | 0.00 |
| Scotico (m) | 12.56 |
| Bonifica (mq) | 12.56 |
| Ammorsamento (mq) | 0.00 |
| Terreno vegetale sx (mq) | 0.81 |
| Terreno vegetale dx (mq) | 0.62 |
| Usura drenante (m) | 6.51 |
| Binder (m) | 6.51 |
| Base bitumata (m) | 6.51 |
| Base cementata (m) | 6.51 |
| Fondazione (m) | 6.51 |



| | | | | | | | | | | | | | | | | | |
|----------------|-------------------|---------|---------|---------|---------|---------|---------|---------|---------|---------|---------|---------|---------|---------|---------|---------|---------|
| Terreno | Dist. parziali | | 3.24 | 1.80 | 0.65 | 10.83 | 1.79 | 1.50 | 1.06 | 1.59 | 2.22 | 1.50 | 1.50 | 1.27 | 5.39 | 15.35 | |
| | Dist. progressive | 222.00 | -24.82 | -21.57 | -19.77 | -19.12 | -8.29 | -6.50 | -5.00 | -4.00 | -2.22 | -0.00 | -1.50 | -3.00 | -4.27 | -25.00 | |
| Quote Terreno | | -234.44 | -234.44 | -234.44 | -234.45 | -234.47 | -234.60 | -234.69 | -234.72 | -234.74 | -234.74 | -234.77 | -234.76 | -234.76 | -234.76 | -234.88 | |
| Progetto | Dist. parziali | | | | | | 1.79 | 1.50 | 1.06 | 1.78 | 2.22 | 1.50 | 1.50 | 1.27 | | | |
| | Dist. progressive | | | | | | -8.29 | -6.50 | -5.00 | -4.00 | -2.22 | -0.00 | -1.50 | -3.00 | -4.27 | | |
| Quote Progetto | | | | | | | -234.60 | -235.80 | -235.92 | -235.85 | -235.81 | -235.74 | -235.65 | -235.59 | -235.66 | -235.60 | -234.76 |

SEZIONE N. C-38

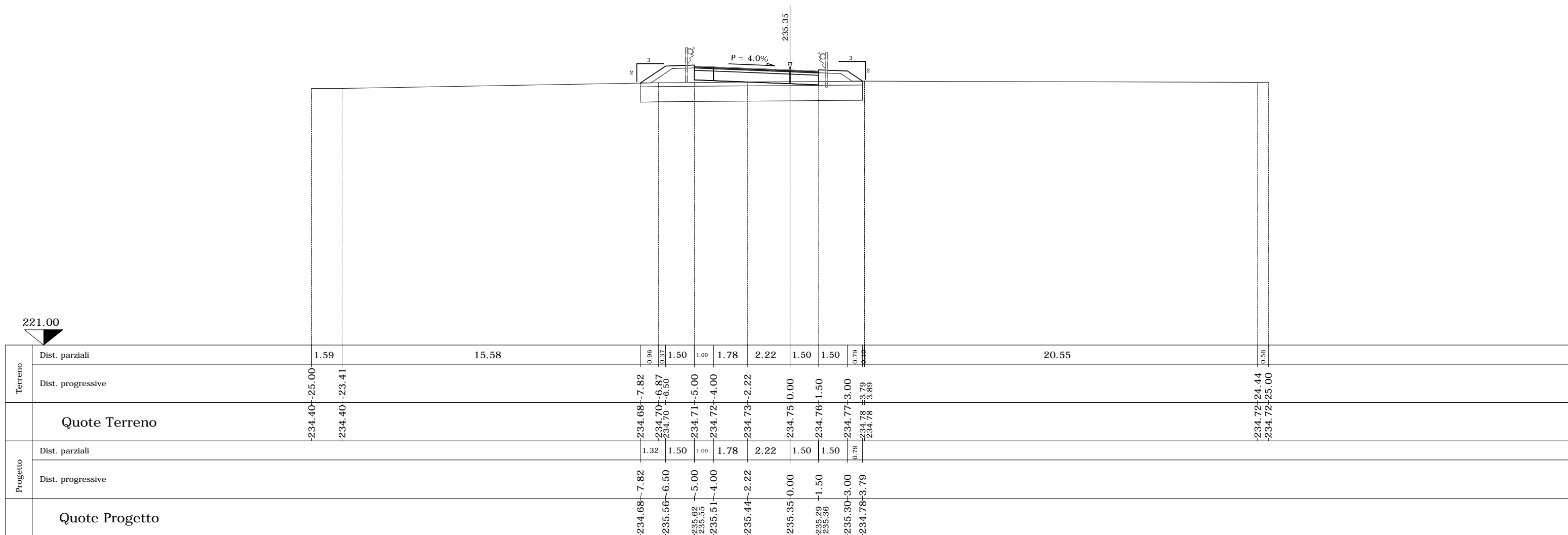
PROGR. 467.50

QP = 235.35



SEZIONE N. C-38

| | |
|--------------------------|-------|
| Rilevato (mq) | 2.03 |
| Scavo (mq) | 0.32 |
| Scotico (m) | 11.61 |
| Bonifica (mq) | 11.61 |
| Ammorsamento (mq) | 0.00 |
| Terreno vegetale sx (mq) | 0.64 |
| Terreno vegetale dx (mq) | 0.45 |
| Usura drenante (m) | 6.51 |
| Binder (m) | 6.51 |
| Base bitumata (m) | 6.51 |
| Base cementata (m) | 6.51 |
| Fondazione (m) | 6.51 |



| | | | | | | | | | | | | | |
|----------------|-------------------|---------|---------|---------|---------|---------|---------|---------|---------|---------|---------|---------|---------|
| Terreno | Dist. parziali | 1.59 | 15.58 | 0.96 | 1.50 | 1.00 | 1.78 | 2.22 | 1.50 | 1.50 | 0.79 | 20.55 | 0.56 |
| | Dist. progressive | -234.40 | -234.40 | -234.68 | -234.70 | -234.71 | -234.72 | -234.73 | -234.75 | -234.76 | -234.77 | -234.78 | -234.72 |
| Quote Terreno | | -234.40 | -234.40 | -234.68 | -234.70 | -234.71 | -234.72 | -234.73 | -234.75 | -234.76 | -234.77 | -234.78 | -234.72 |
| Progetto | Dist. parziali | 1.32 | 1.50 | 1.00 | 1.78 | 2.22 | 1.50 | 1.50 | 0.79 | | | | |
| | Dist. progressive | -234.68 | -235.56 | -235.62 | -235.51 | -235.44 | -235.35 | -235.29 | -235.30 | -234.78 | | | |
| Quote Progetto | | -234.68 | -235.56 | -235.62 | -235.51 | -235.44 | -235.35 | -235.29 | -235.30 | -234.78 | | | |