

SEZIONE N. 89 SEZIONE N. A-2

QP = 250.60

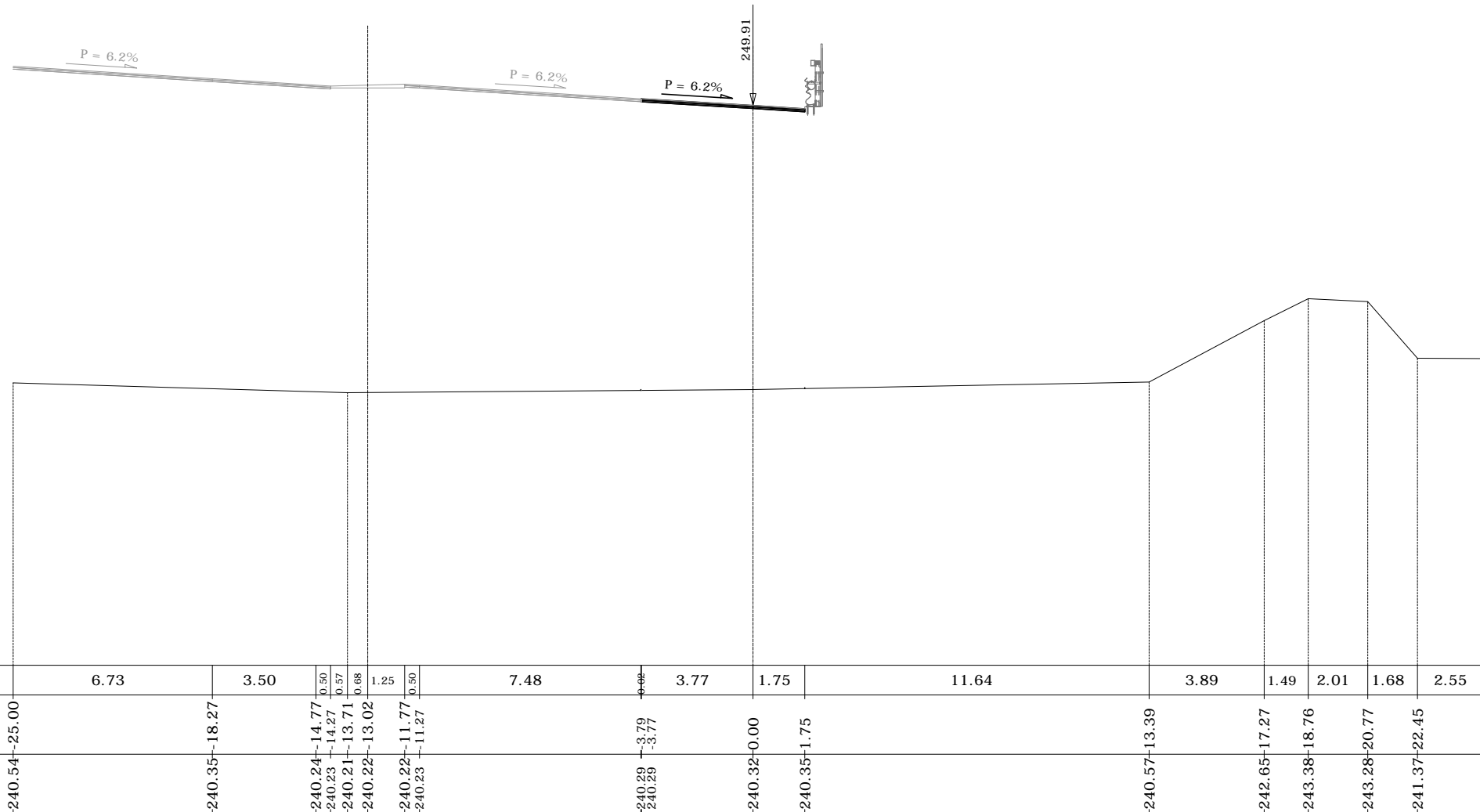
PROGR. 4.82
QP = 249.91

ml 4.82 da sez.n. A-1 ← → ml 24.60 a sez.n. A-4

SEZIONE N. A-2	
Rilevato (mq)	0.00
Scavo (mq)	0.00
Scotico (m)	0.00
Bonifica (mq)	0.00
Ammorsamento (mq)	0.00
Terreno vegetale sx (mq)	0.00
Terreno vegetale dx (mq)	0.00
Usura drenante (m)	5.55
Binder (m)	5.55

VIADOTTO VI08
IMPALCATO NORD

ASSE PRINCIPALE



Terreno	Dist. parziali	6.73	3.50	0.50 -14.77	0.57 -14.27	1.25 -13.71	1.25 -13.02	0.50 -11.77	0.50 -11.27	7.48	3.77	1.75	11.64	3.89	1.49	2.01	1.68	2.55	
	Dist. progressive	25.00	18.27	14.77	13.71	13.02	11.77	11.27	3.79	0.00	1.75	13.39	17.27	18.76	20.77	22.45	25.00		
Quote Terreno		-240.54	-240.35	-240.24	-240.21	-240.22	-240.22	-240.23	-240.23	-240.29	-240.29	-240.32	-240.35	-240.57	-242.65	-243.38	-243.28	-241.37	-241.36
Progetto	Dist. parziali	7.50	3.50	0.50 -14.77	1.25 -14.27	1.25 -13.02	0.50 -11.77	0.50 -11.27	7.48	3.77	1.75								
	Dist. progressive		18.27	14.77	13.71	13.02	11.77	11.27	3.79	0.00	1.75								
Quote Progetto			-250.82	-0.00	-250.60	-250.60	-250.60	-250.60	-240.29	-249.91	-249.80								

SEZIONE N. 87_A SEZIONE N. A-5

QP = 251.49

PROGR. 48.94

QP = 250.78

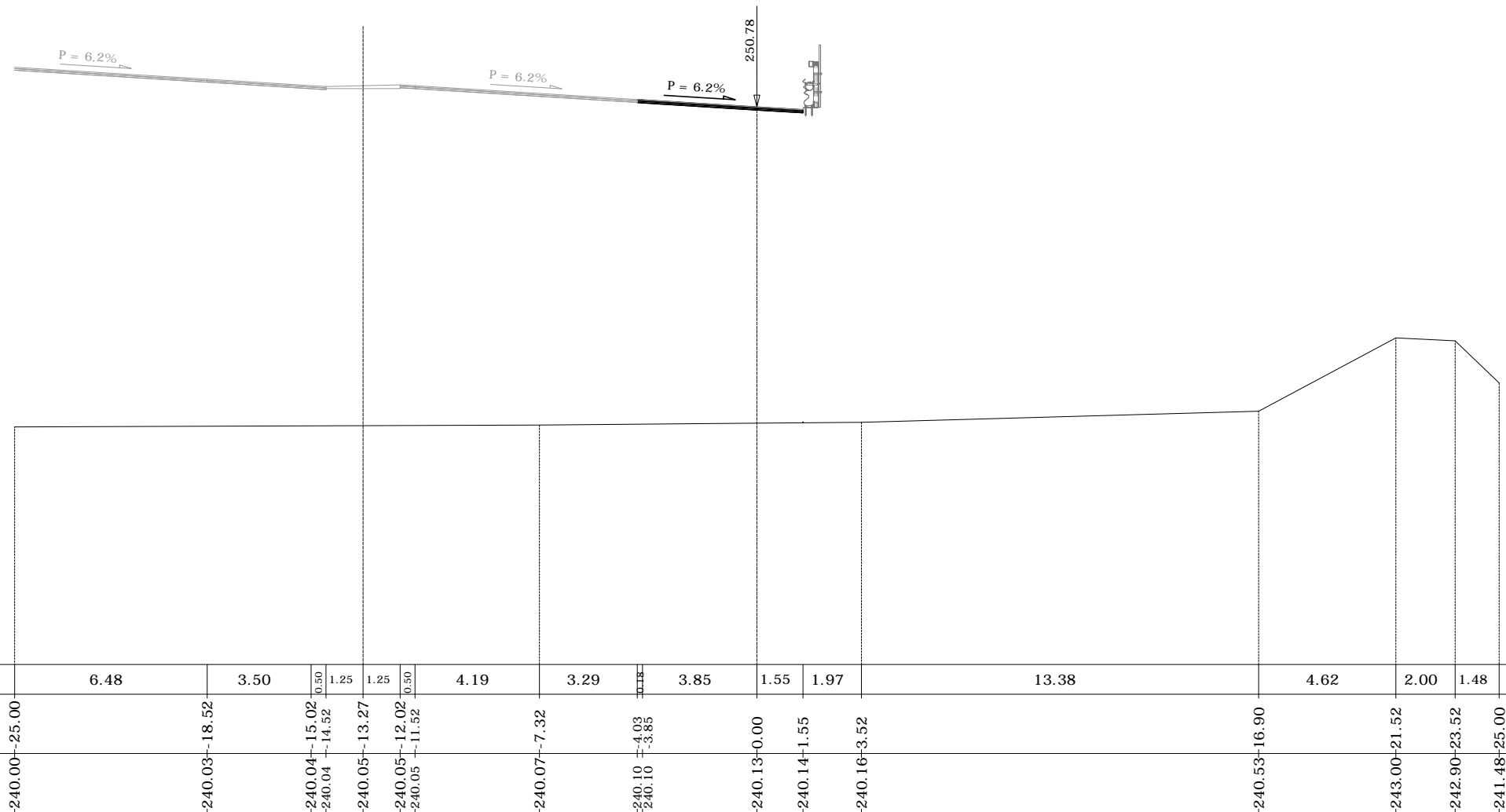
ml 19.52 da sez.n. A-4 ← → ml 4.92 a sez.n. A-6

SEZIONE N. A-5

Rilevato (mq)	0.00
Scavo (mq)	0.00
Scotico (m)	0.00
Bonifica (mq)	0.00
Ammorsamento (mq)	0.00
Terreno vegetale sx (mq)	0.00
Terreno vegetale dx (mq)	0.00
Usura drenante (m)	5.59
Binder (m)	5.59

VIADOTTO VI08
IMPALCATO NORD

ASSE PRINCIPALE



Terreno	Dist. parziali	6.48	3.50	0.50	1.25	1.25	0.50	4.19	3.29	3.85	1.55	1.97	13.38	4.62	2.00	1.48		
	Dist. progressive	-240.00	-25.00	-18.52	-15.02	-14.52	-13.27	-12.02	-11.52	-7.32	-4.03	-3.88	-0.00	-1.55	-3.52	-16.90	-21.52	-23.52
Quote Terreno		-240.00	-240.03	-240.04	-240.04	-240.03	-240.05	-240.05	-240.07	-240.10	-240.10	-240.13	-240.14	-240.16	-240.53	-243.00	-242.90	-241.48
Progetto	Dist. parziali	7.50	3.50	0.50	1.25	1.25	0.50	7.49	3.85	1.55								
	Dist. progressive	-251.71	-18.52	-15.02	-14.52	-13.27	-12.02	-11.52	-7.32	-4.03	-3.88	-0.00	-1.55					
Quote Progetto		-251.71	-251.49	-251.49	-251.49	-251.49	-251.49	-251.49	-251.49	-251.10	-251.10	-250.78	-250.68	-240.14				

SEZIONE N. 87 SEZIONE N. A-6

QP = 251.60 Progr. 53.86
 QP = 250.88 QP = 250.88

ml 4.92 da sez.n. A-5 ← → ml 14.49 a sez.n. A-7

SEZIONE N. A-6	
Rilevato (mq)	0.00
Scavo (mq)	0.00
Scotico (m)	0.00
Bonifica (mq)	0.00
Ammorsamento (mq)	0.00
Terreno vegetale sx (mq)	0.00
Terreno vegetale dx (mq)	0.00
Usura drenante (m)	5.72
Binder (m)	5.72

VIADOTTO VI08
 IMPALCATO NORD

ASSE PRINCIPALE



Terreno	Dist. parziali		6.28	3.50	0.50	1.25	1.25	0.50	7.51	0.34	3.87	1.50	3.71	11.86	4.47	2.00	1.47	
	Dist. progressive	239.96	25.00	18.72	15.22	14.72	13.47	12.22	11.72	4.21	3.87	0.00	1.50	5.21	17.07	21.53	23.53	25.00
Quote Terreno		239.96	25.00	18.72	15.22	14.72	13.47	12.22	11.72	4.21	3.87	0.00	1.50	5.21	17.07	21.53	23.53	25.00
Progetto	Dist. parziali		7.50	3.50	0.50	1.25	1.25	0.50	7.51	0.34	3.87	1.50						
	Dist. progressive		18.72	15.22	14.72	13.47	12.22	11.72	4.21	3.87	0.00	1.50						
Quote Progetto			18.72	15.22	14.72	13.47	12.22	11.72	4.21	3.87	0.00	1.50						

SEZIONE N. 86_A SEZIONE N. A-7

QP = 251.94


PROGR. 68.34
QP = 251.17

ml 14.49 da sez.n. A-6 ← → ml 7.40 a sez.n. A-8

SEZIONE N. A-7	
Rilevato (mq)	0.00
Scavo (mq)	0.00
Scotico (m)	0.00
Bonifica (mq)	0.00
Ammorsamento (mq)	0.00
Terreno vegetale sx (mq)	0.00
Terreno vegetale dx (mq)	0.00
Usura drenante (m)	6.51
Binder (m)	6.51

VIADOTTO VI08
IMPALCATO NORD

ASSE PRINCIPALE



SEZIONE N. 84_A SEZIONE N. A-9

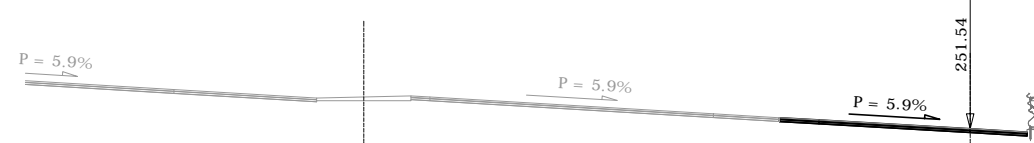
QP = 252.38

PROGR. 86.86
QP = 251.54

ml 8.68 da sez.n. A-8_A ← → ml 15.78 a sez.n. A-10

SEZIONE N. A-9	
Rilevato (mq)	0.00
Scavo (mq)	0.00
Scotico (m)	0.00
Bonifica (mq)	0.00
Ammorsamento (mq)	0.00
Terreno vegetale sx (mq)	0.00
Terreno vegetale dx (mq)	0.00
Usura drenante (m)	6.56
Binder (m)	6.56

VIADOTTO VI08
IMPALCATO NORD
ASSE PRINCIPALE



Terreno	Dist. parziali	3.93	3.28	0.50	1.25	1.25	0.50	2.44	5.06	1.74	1.05	4.00	1.50	6.11	8.34	2.01	1.99	2.33	2.32	0.41																											
	Dist. progressive	239.83	25.00	239.84	21.07	239.86	17.79	239.86	17.29	239.86	16.04	239.87	14.79	239.87	14.29	239.88	11.85	239.93	6.79	239.94	5.05	239.95	4.00	239.99	0.00	240.00	1.50	240.06	7.61	240.45	15.95	241.52	17.95	242.40	19.95	242.40	22.27	240.64	24.59	240.64	25.00						
Quote Terreno		239.83	25.00	239.84	21.07	239.86	17.79	239.86	17.29	239.86	16.04	239.87	14.79	239.87	14.29	239.88	11.85	239.93	6.79	239.94	5.05	239.95	4.00	239.99	0.00	240.00	1.50	240.06	7.61	240.45	15.95	241.52	17.95	242.40	19.95	242.40	22.27	240.64	24.59	240.64	25.00						
Progetto	Dist. parziali	3.93	3.28	0.50	1.25	1.25	0.50	2.44	7.50	1.74	1.05	4.00	1.50	6.11	8.34	2.01	1.99	2.33	2.32	0.41																											
	Dist. progressive	252.58	21.07	252.58	17.79	252.38	17.29	252.38	16.04	252.38	14.79	252.38	14.29	252.38	11.85	251.94	6.79	251.94	5.05	251.84	4.00	251.78	4.00	251.54	0.00	251.45	1.50	240.00	1.50	251.54	0.00	251.45	1.50	240.00	1.50	251.54	0.00	251.45	1.50	240.00	1.50	251.54	0.00	251.45	1.50	240.00	1.50
Quote Progetto		252.58	21.07	252.58	17.79	252.38	17.29	252.38	16.04	252.38	14.79	252.38	14.29	252.38	11.85	251.94	6.79	251.94	5.05	251.84	4.00	251.78	4.00	251.54	0.00	251.45	1.50	240.00	1.50	251.54	0.00	251.45	1.50	240.00	1.50	251.54	0.00	251.45	1.50	240.00	1.50	251.54	0.00	251.45	1.50	240.00	1.50

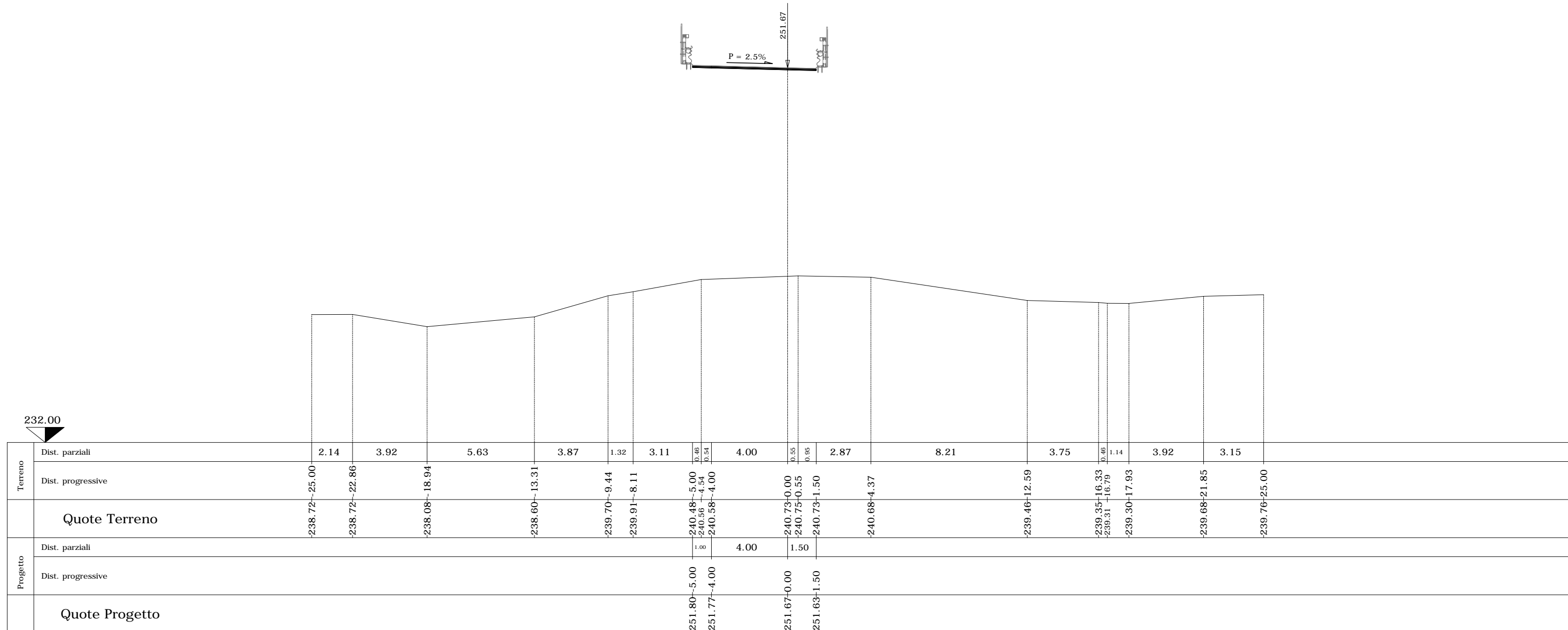
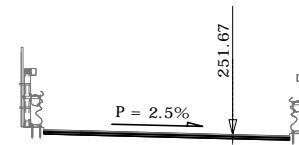
SEZIONE N. A-13_A

PROGR. 142.37
QP = 251.67

ml 2.37 da sez.n. A-13 ← → ml 17.63 a sez.n. A-14

SEZIONE N. A-13_A	
Rilevato (mq)	0.00
Scavo (mq)	0.00
Scotico (m)	0.00
Bonifica (mq)	0.00
Ammorsamento (mq)	0.00
Terreno vegetale sx (mq)	0.00
Terreno vegetale dx (mq)	0.00
Usura drenante (m)	6.50
Binder (m)	6.50

VIADOTTO VI07



232.00

Quote Terreno

Quote Progetto

SEZIONE N. A-14

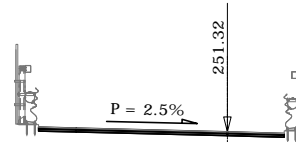
PROGR. 160.00
QP = 251.32

ml 17.63 da sez.n. A-13_A ← → ml 16.79 a sez.n. A-14_A

SEZIONE N. A-14

Rilevato (mq)	0.00
Scavo (mq)	0.00
Scotico (m)	0.00
Bonifica (mq)	0.00
Ammorsamento (mq)	0.00
Terreno vegetale sx (mq)	0.00
Terreno vegetale dx (mq)	0.00
Usura drenante (m)	6.50
Binder (m)	6.50

VIADOTTO VI07



Terreno	Dist. parziali		10.83	8.18	0.98	1.00	2.99	1.01	1.50	8.46	4.81	4.92	4.11	1.20	
	Dist. progressive	238.91	25.00	14.17	5.98	5.00	4.00	1.01	0.00	1.50	9.96	14.77	19.68	23.80	25.00
Quote Terreno		-238.91	-25.00	-239.15	-239.52	-239.58	-239.64	-239.81	-239.79	-239.76	-239.61	-239.61	-239.13	-239.84	-239.85
Progetto	Dist. parziali					1.00	4.00	1.50							
	Dist. progressive				5.00	4.00		0.00	1.50						
Quote Progetto					-251.44	-251.42		-251.32	-251.28						

232.00

SEZIONE N. A-14_A

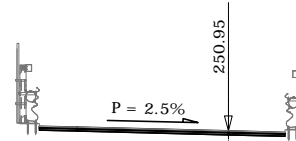
PROGR. 176.79
QP = 250.95

ml 16.79 da sez.n. A-14 ← → ml 3.21 a sez.n. A-15

SEZIONE N. A-14_A

Rilevato (mq)	0.00
Scavo (mq)	0.00
Scotico (m)	0.00
Bonifica (mq)	0.00
Ammorsamento (mq)	0.00
Terreno vegetale sx (mq)	0.00
Terreno vegetale dx (mq)	0.00
Usura drenante (m)	6.50
Binder (m)	6.50

VIADOTTO VI07



Terreno	Dist. parziali		3.94	7.07	6.54	2.46	1.00	4.00	1.50	7.57	6.46	3.25	0.25	2.25	2.59	1.06																		
	Dist. progressive	-239.57	-25.00	-239.57	-21.06	-239.66	-13.99	-239.94	-7.46	-239.93	-5.00	-239.93	-4.00	-239.92	-0.00	-239.91	-1.50	-239.89	-9.07	-239.91	-1.53	-239.99	-18.78	-239.96	-19.07	-239.76	-21.32	-239.78	-21.35	-239.79	-23.94	-239.61	-25.00	
Quote Terreno		-239.57	-25.00	-239.57	-21.06	-239.66	-13.99	-239.94	-7.46	-239.93	-5.00	-239.93	-4.00	-239.92	-0.00	-239.91	-1.50	-239.89	-9.07	-239.91	-1.53	-239.99	-18.78	-239.96	-19.07	-239.76	-21.32	-239.78	-21.35	-239.79	-23.94	-239.61	-25.00	
Progetto	Dist. parziali							1.00	4.00	1.50																								
	Dist. progressive							-251.08	-5.00	-251.05	-4.00			-250.95	-0.00	-250.92	-1.50																	
Quote Progetto								-251.08	-5.00	-251.05	-4.00			-250.95	-0.00	-250.92	-1.50																	

232.00

SEZIONE N. A-15

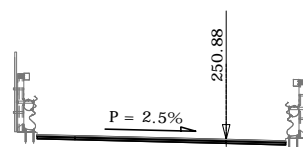
PROGR. 180.00
QP = 250.88

ml 3.21 da sez.n. A-14_A ← → ml 4.29 a sez.n. A-16

SEZIONE N. A-15

Rilevato (mq)	0.00
Scavo (mq)	0.00
Scotico (m)	0.00
Bonifica (mq)	0.00
Ammorsamento (mq)	0.00
Terreno vegetale sx (mq)	0.00
Terreno vegetale dx (mq)	0.00
Usura drenante (m)	6.58
Binder (m)	6.58

VIADOTTO VI07



Terreno	Dist. parziali	2.45	9.75	4.10	3.69	1.00	4.00	1.57	13.47	1.39	2.31	2.47	2.65	1.14	
	Dist. progressive	-239.66	-239.66	-239.79	-239.96	-239.95	-239.95	-239.94	-239.93	-239.91	-239.95	-239.94	-239.76	-239.76	-239.60
Quote Terreno		-239.66	-239.66	-239.79	-239.96	-239.95	-239.95	-239.94	-239.93	-239.91	-239.95	-239.94	-239.76	-239.76	-239.60
Progetto	Dist. parziali					1.00	4.00	1.57							
	Dist. progressive					-251.01	-250.99	-250.88	-250.85						
Quote Progetto						-251.01	-250.99	-250.88	-250.85						

232.00

SEZIONE N. A-17

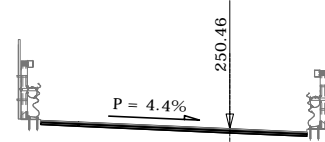
PROGR. 200.00
QP = 250.46

ml 15.71 da sez.n. A-16 ← → ml 21.04 a sez.n. A-18

SEZIONE N. A-17

Rilevato (mq)	0.00
Scavo (mq)	0.00
Scotico (m)	0.00
Bonifica (mq)	0.00
Ammorsamento (mq)	0.00
Terreno vegetale sx (mq)	0.00
Terreno vegetale dx (mq)	0.00
Usura drenante (m)	7.04
Binder (m)	7.04

VIADOTTO VI07



Terreno	Dist. parziali	1.30	6.78	11.92	1.00	4.00	2.04	5.45	7.00	2.71	0.96	0.40	1.71	2.56	1.66	0.32		
	Dist. progressive	-240.10	-240.07	-240.12	-239.94	-239.93	-239.87	-239.86	-239.84	-239.77	-239.73	-239.82	-239.75	-239.69	-239.70	-239.44	-239.42	
Quote Terreno		-240.10	-240.07	-240.12	-239.94	-239.93	-239.87	-239.86	-239.84	-239.77	-239.73	-239.82	-239.75	-239.69	-239.70	-239.44	-239.42	
Progetto	Dist. parziali				1.00	4.00	2.04											
	Dist. progressive				-250.68	-250.63	-250.46	-250.36										
Quote Progetto					-250.68	-250.63	-250.46	-250.36										

231.00

SEZIONE N. A-18

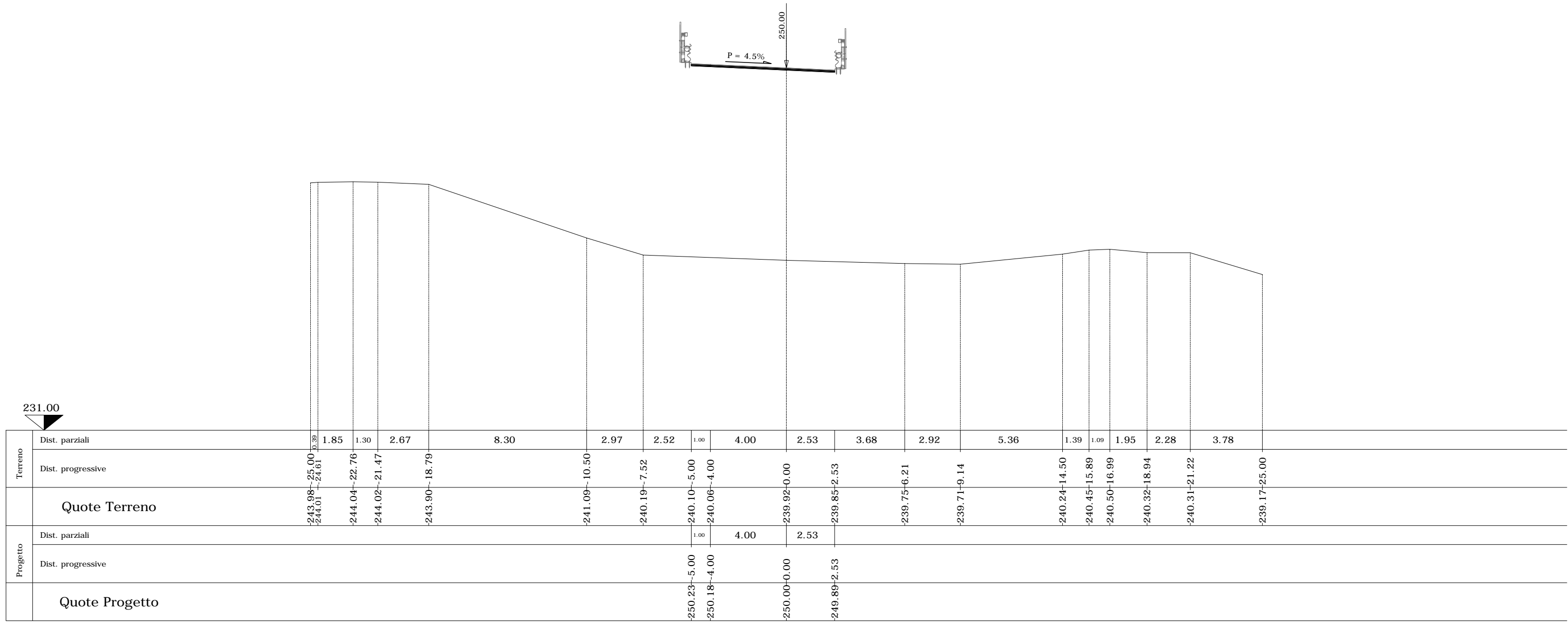
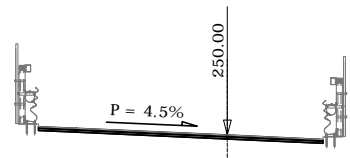
PROGR. 221.04
QP = 250.00

ml 21.04 da sez.n. A-17 ← → ml 7.50 a sez.n. A-19

SEZIONE N. A-18

Rilevato (mq)	0.00
Scavo (mq)	0.00
Scotico (m)	0.00
Bonifica (mq)	0.00
Ammorsamento (mq)	0.00
Terreno vegetale sx (mq)	0.00
Terreno vegetale dx (mq)	0.00
Usura drenante (m)	7.54
Binder (m)	7.54

VIADOTTO VI07



SEZIONE N. A-19

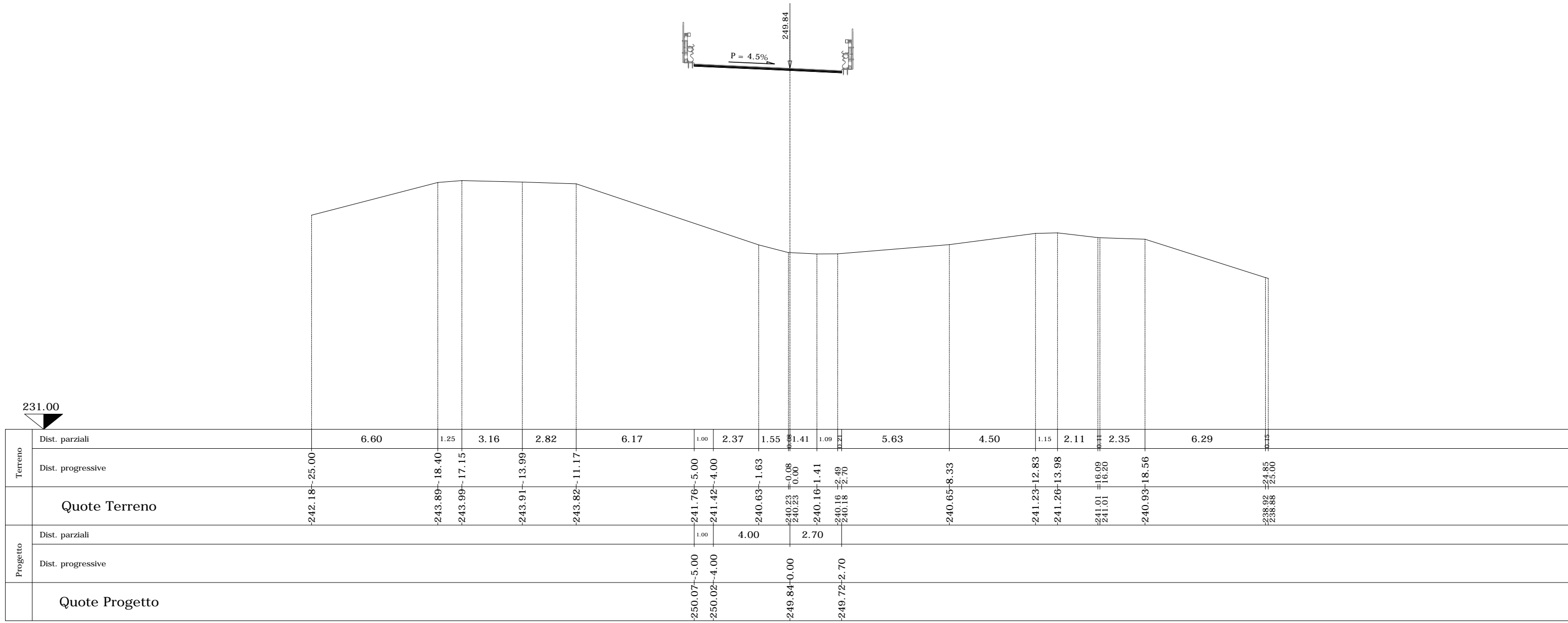
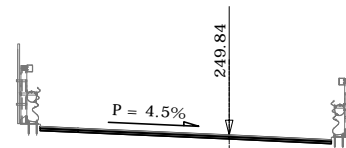
PROGR. 228.54
QP = 249.84

ml 7.50 da sez.n. A-18 ← → ml 11.46 a sez.n. A-20

SEZIONE N. A-19

Rilevato (mq)	0.00
Scavo (mq)	0.00
Scotico (m)	0.00
Bonifica (mq)	0.00
Ammorsamento (mq)	0.00
Terreno vegetale sx (mq)	0.00
Terreno vegetale dx (mq)	0.00
Usura drenante (m)	7.71
Binder (m)	7.71

VIADOTTO VI07



231.00

SEZIONE N. A-21

PROGR. 250.71

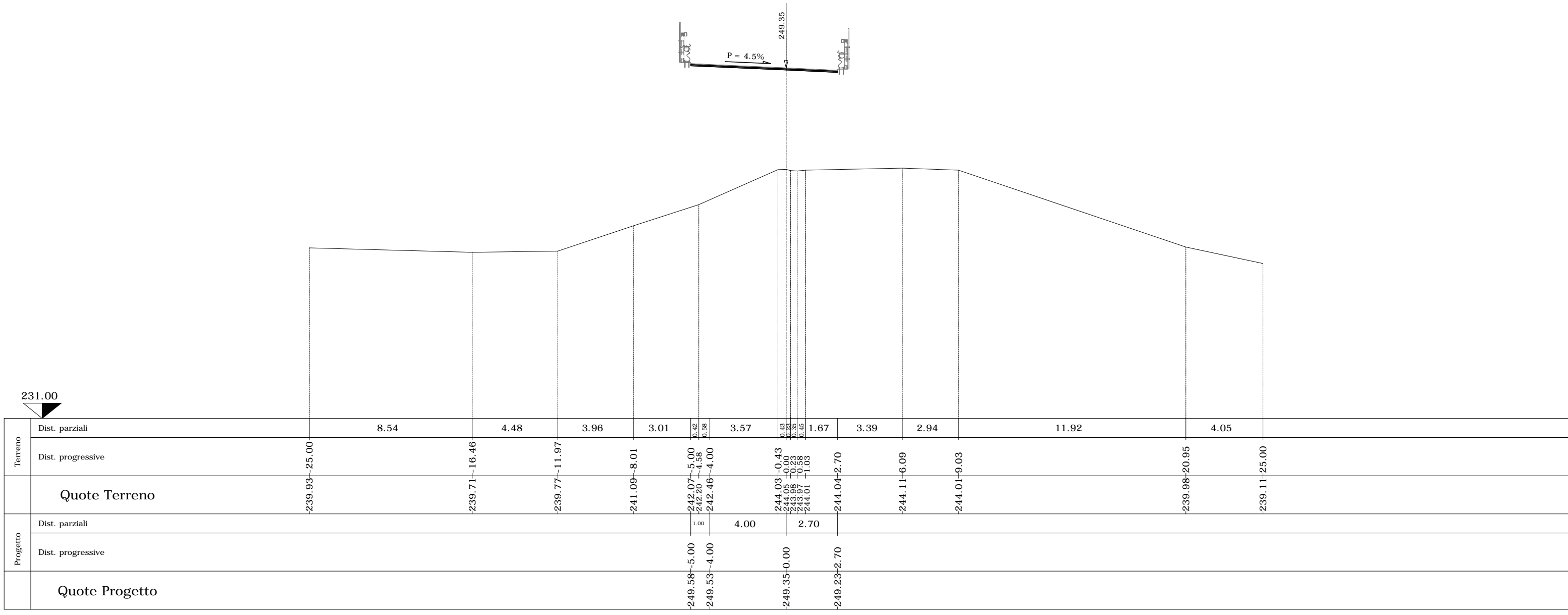
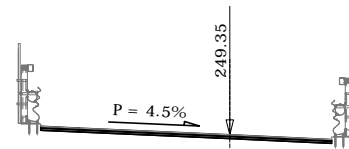
QP = 249.35

ml 10.71 da sez.n. A-20 ← → ml 9.29 a sez.n. A-22

SEZIONE N. A-21

Rilevato (mq)	0.00
Scavo (mq)	0.00
Scotico (m)	0.00
Bonifica (mq)	0.00
Ammorsamento (mq)	0.00
Terreno vegetale sx (mq)	0.00
Terreno vegetale dx (mq)	0.00
Usura drenante (m)	7.71
Binder (m)	7.71

VIADOTTO VI07



SEZIONE N. A-22

PROGR. 260.00

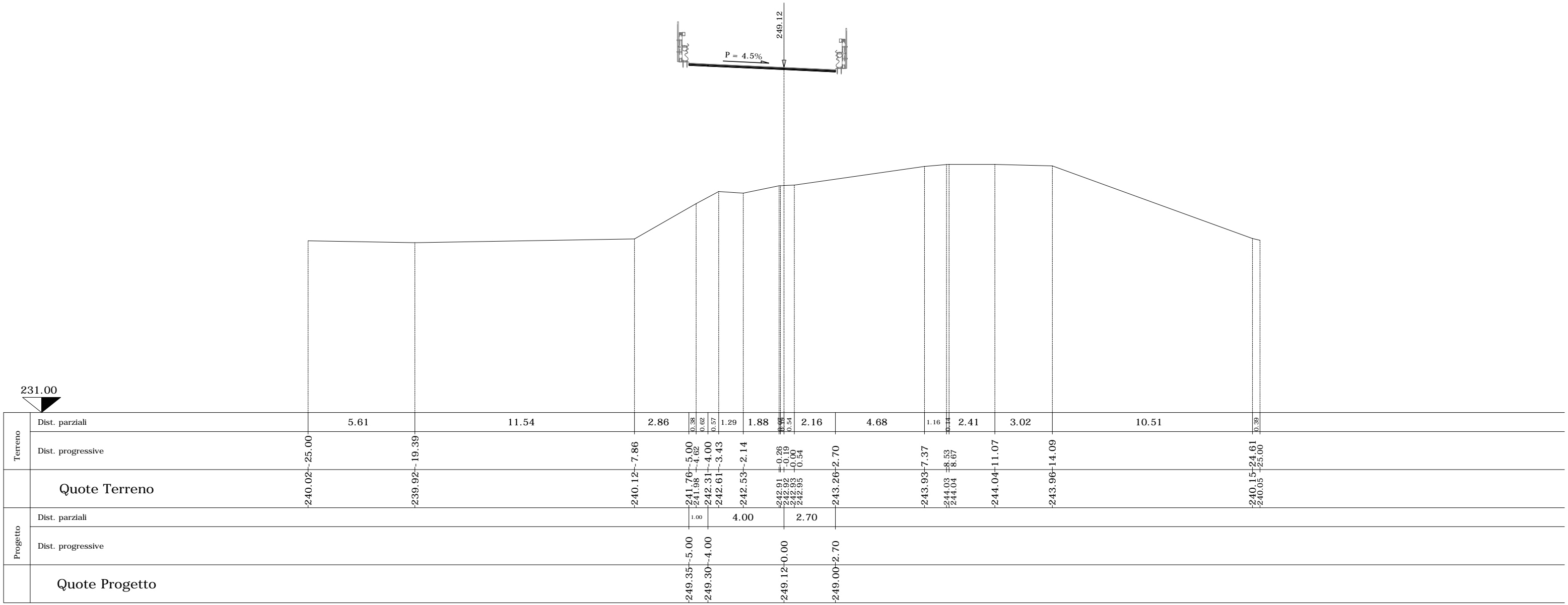
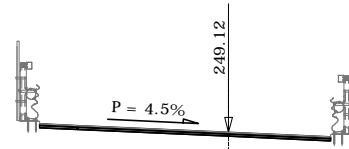
QP = 249.12

ml 9.29 da sez.n. A-21 ← → ml 3.53 a sez.n. A-22_A

SEZIONE N. A-22

Rilevato (mq)	0.00
Scavo (mq)	0.00
Scotico (m)	0.00
Bonifica (mq)	0.00
Ammorsamento (mq)	0.00
Terreno vegetale sx (mq)	0.00
Terreno vegetale dx (mq)	0.00
Usura drenante (m)	7.71
Binder (m)	7.71

VIADOTTO VI07



Terreno	Dist. parziali	5.61	11.54	2.86	0.38	0.02	0.57	1.29	1.88	0.54	2.16	4.68	1.16	2.41	3.02	10.51	0.39
	Dist. progressive	-240.02	-239.92	-240.12	-241.76	-241.98	-242.31	-242.61	-242.53	-242.91	-242.92	-243.26	-243.93	-244.03	-244.04	-244.04	-243.96
Progetto	Dist. parziali				1.08			4.00			2.70						
	Dist. progressive				-249.35	-249.30			-249.12		-249.00						
Quote Progetto					-249.35	-249.30			-249.12		-249.00						

SEZIONE N. B-5 SEZIONE N. A-23 SEZIONE N. sa_44

QP = 248.62

PROGR. 272.51
QP = 248.81

QP = 244.70

ml 8.98 da sez.n. A-22_A ml 7.89 a sez.n. A-24

SEZIONE N. A-23

Rilevato (mq)	89.82
Scavo (mq)	0.00
Scotico (m)	15.16
Bonifica (mq)	12.13
Ammorsamento (mq)	3.06
Terreno vegetale sx (mq)	0.00
Terreno vegetale dx (mq)	2.41
Usura drenante (m)	7.71
Binder (m)	7.71
Base bitumata (m)	7.71
Base cementata (m)	7.71
Fondazione (m)	7.71

RAMPA B

Strada di argine



Terreno	Dist. parziali	0.09	1.91	5.10	2.40	1.50	1.50	3.00	1.00	0.72	0.72	2.17	0.43	0.83	0.17	0.49	2.24	1.27	0.61	0.94	1.15	1.50	3.10	2.86	0.73	1.50	1.02	0.48	0.64	0.11	0.08	2.81	2.74	3.70		
	Dist. progressive	240.26	240.26	240.25	240.23	240.33	240.39	240.45	240.57	240.68	240.75	240.74	240.84	240.81	240.81	241.03	241.10	240.45	240.29	240.21	240.40	240.94	241.63	243.07	243.42	243.51	243.69	244.05	243.87	243.95	244.03	244.01	244.00	243.91	242.84	241.25
Progetto	Dist. parziali	2.00	7.50	1.50	1.50	4.00	1.00	2.60	0.99	0.99	4.00	2.70	1.50	5.96	0.73	1.50	1.50	0.75	1.11	0.75	1.11	0.75	1.11	0.75	1.11	0.75	1.11	0.75	1.11	0.75	1.11	0.75	1.11	0.75	1.11	
	Dist. progressive	243.58	243.60	243.58	248.60	248.59	248.66	248.62	248.72	248.82	248.82	248.89	249.04	248.89	248.81	248.89	248.70	248.70	244.77	244.77	244.70	244.70	244.70	244.77	244.77	244.70	244.70	244.77	244.77	244.74	244.00	244.00	244.00	244.00	244.00	244.00
Quote Progetto		243.58	243.60	243.58	248.60	248.59	248.66	248.62	248.72	248.82	248.82	248.89	249.04	248.89	248.81	248.89	248.70	248.70	244.77	244.77	244.70	244.70	244.70	244.77	244.77	244.70	244.70	244.77	244.77	244.74	244.00	244.00	244.00	244.00	244.00	244.00

SEZIONE N. B-4_B SEZIONE N. A-24 SEZIONE N. sa_43

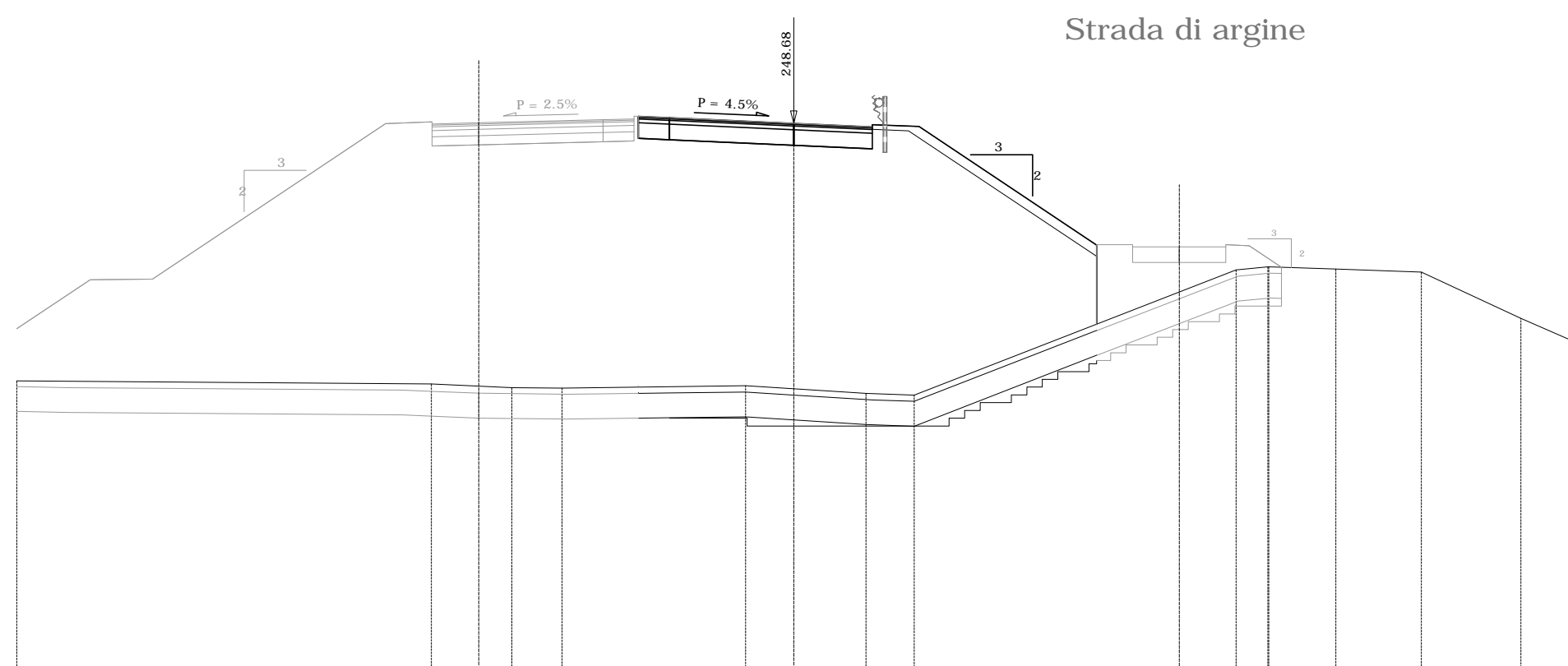
QP = 248.69 PROGR. 280.40 QP = 248.68 QP = 244.70



SEZIONE N. A-24	
Rilevato (mq)	101.68
Scavo (mq)	0.00
Scotico (m)	14.75
Bonifica (mq)	11.80
Ammorsamento (mq)	2.64
Terreno vegetale sx (mq)	0.00
Terreno vegetale dx (mq)	2.32
Usura drenante (m)	7.54
Binder (m)	7.54
Base bitumata (m)	7.54
Base cementata (m)	7.54
Fondazione (m)	7.54

RAMPA B

Strada di argine



Terreno	Dist. parziali		Dist. progressive		Quote Terreno
	1	2	1	2	
Progetto	Dist. parziali		Dist. progressive		Quote Progetto
	1	2	1	2	

SEZIONE N. B-4_A SEZIONE N. A-25 SEZIONE N. sa_42

QP = 248.70

PROGR. 287.84
QP = 248.61

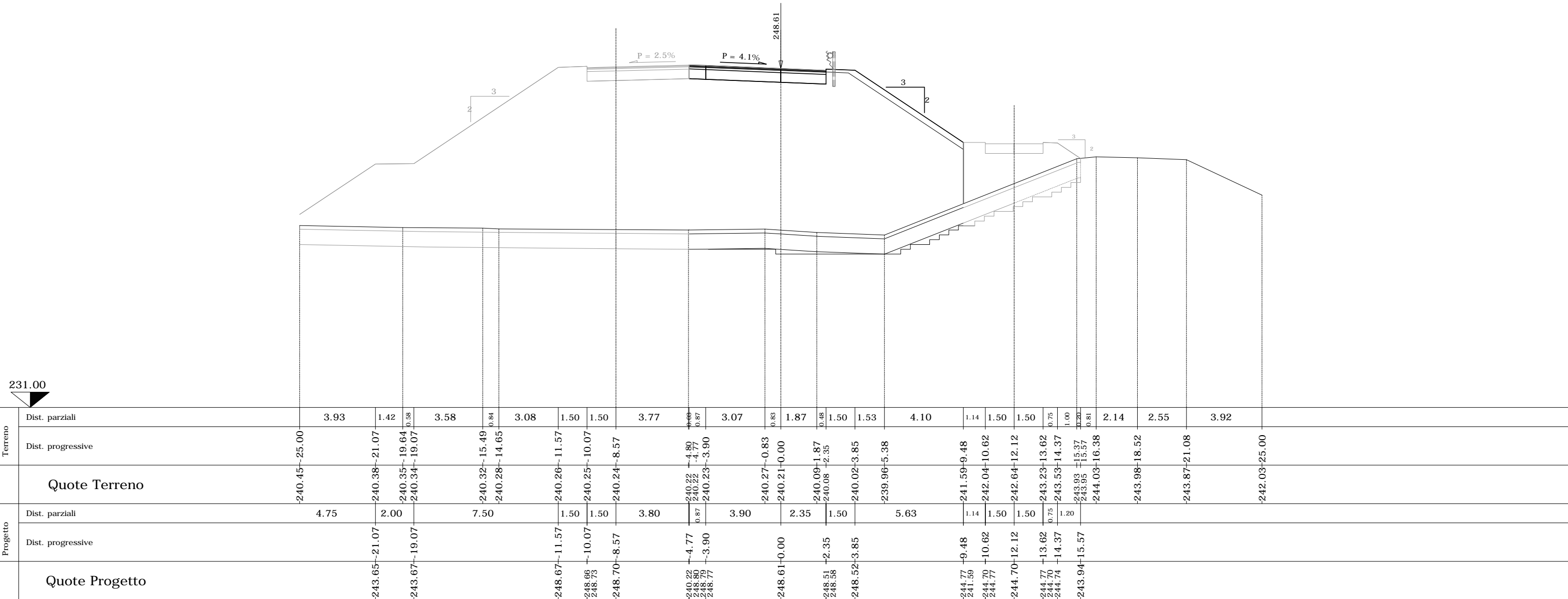
QP = 244.70

ml 7.44 da sez.n. A-24 ← → ml 5.96 a sez.n. A-25_A

SEZIONE N. A-25	
Rilevato (mq)	99.81
Scavo (mq)	0.00
Scotico (m)	14.25
Bonifica (mq)	11.40
Ammorsamento (mq)	2.05
Terreno vegetale sx (mq)	0.00
Terreno vegetale dx (mq)	2.29
Usura drenante (m)	7.13
Binder (m)	7.13
Base bitumata (m)	7.13
Base cementata (m)	7.13
Fondazione (m)	7.13

RAMPA B

Strada di argine



SEZIONE N. B-3 SEZIONE N. A-26 SEZIONE N. sa_40

QP = 248.30

PROGR. 317.14
QP = 248.30

QP = 244.70

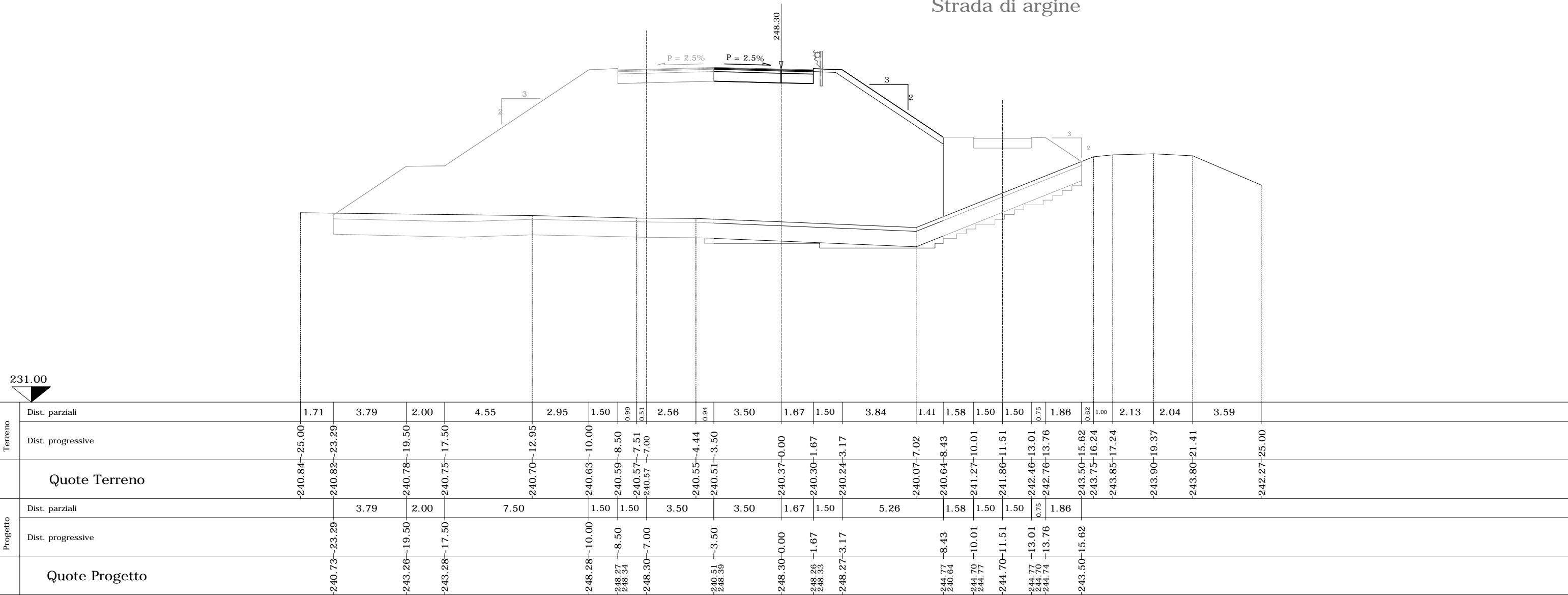
ml 23.35 da sez.n. A-25_A ← → ml 7.50 a sez.n. A-27

SEZIONE N. A-26

Rilevato (mq)	80.42
Scavo (mq)	0.00
Scotico (m)	11.93
Bonifica (mq)	9.54
Ammorsamento (mq)	2.00
Terreno vegetale sx (mq)	0.00
Terreno vegetale dx (mq)	2.15
Usura drenante (m)	5.18
Binder (m)	5.18
Base bitumata (m)	5.18
Base cementata (m)	5.18
Fondazione (m)	5.18

RAMPA B

Strada di argine



SEZIONE N. B-2_A SEZIONE N. A-27 SEZIONE N. sa_39

QP = 248.18

PROGR. 324.64
QP = 248.18

QP = 244.70

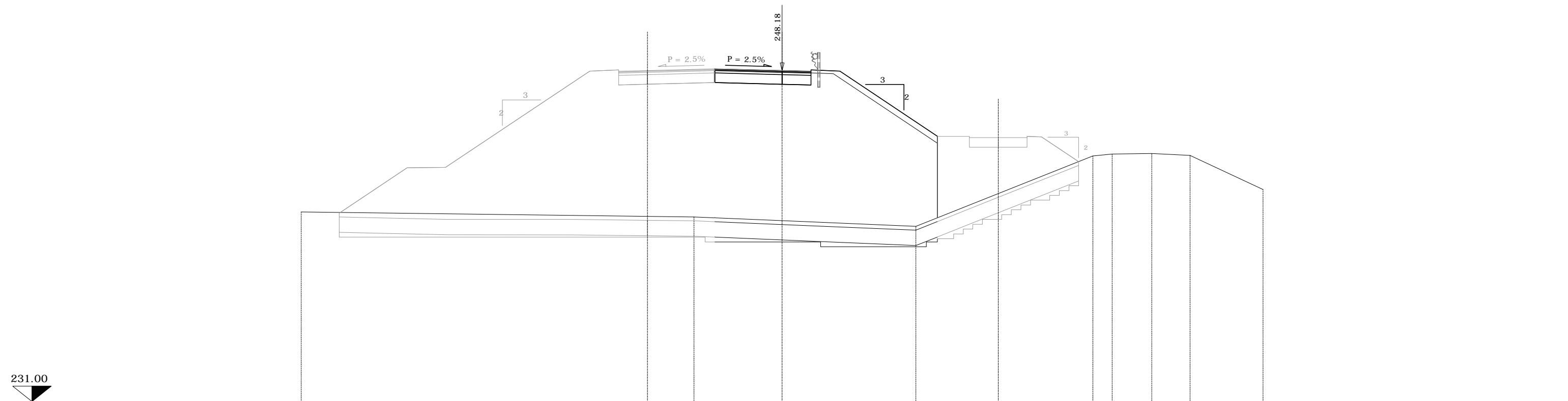
ml 7.50 da sez.n. A-26 ← → ml 6.70 a sez.n. A-27_A

SEZIONE N. A-27

Rilevato (mq)	76.68
Scavo (mq)	0.00
Scotico (m)	11.57
Bonifica (mq)	9.26
Ammorsamento (mq)	1.72
Terreno vegetale sx (mq)	0.00
Terreno vegetale dx (mq)	2.09
Usura drenante (m)	5.00
Binder (m)	5.00
Base bitumata (m)	5.00
Base cementata (m)	5.00
Fondazione (m)	5.00

RAMPA B

Strada di argine



Terreno	Dist. parziali	1.97	3.53	2.00	7.50	1.50	1.50	2.42	1.08	3.50	1.50	1.50	3.95	1.12	1.67	1.50	1.50	0.75	1.93	0.74	1.00	2.06	1.99	3.79	
	Dist. progressive	-240.85	-240.82	-240.78	-240.75	-240.65	-240.63	-240.61	-240.58	-240.54	-240.39	-240.33	-240.26	-240.10	-240.54	-241.20	-241.80	-242.39	-242.69	-243.45	-243.75	-243.85	-243.88	-243.78	-242.01
Quote Terreno		-240.85	-240.82	-240.78	-240.75	-240.65	-240.63	-240.61	-240.58	-240.54	-240.39	-240.33	-240.26	-240.10	-240.54	-241.20	-241.80	-242.39	-242.69	-243.45	-243.75	-243.85	-243.88	-243.78	-242.01
Progetto	Dist. parziali		3.53	2.00	7.50	1.50	1.50	3.50	3.50	1.50	1.50	5.07	1.67	1.50	1.50	0.75	1.93								
	Dist. progressive	-240.78	-243.14	-243.16	-248.16	-248.15	-248.22	-248.18	-248.54	-248.27	-248.18	-248.14	-248.15	-244.77	-244.70	-244.77	-244.70	-244.74	-243.45						
Quote Progetto		-240.78	-243.14	-243.16	-248.16	-248.15	-248.22	-248.18	-248.54	-248.27	-248.18	-248.14	-248.15	-244.77	-244.70	-244.77	-244.70	-244.74	-243.45						

SEZIONE N. B-2 SEZIONE N. A-27_A SEZIONE N. sa_38

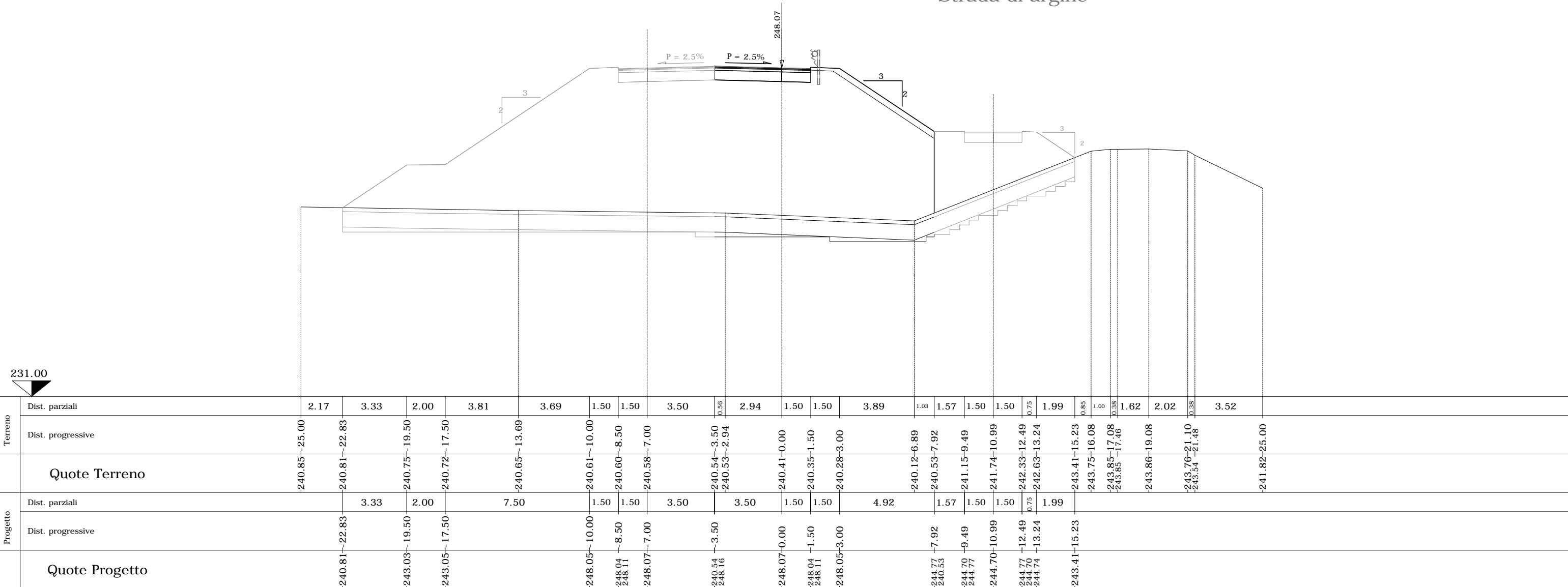
QP = 248.07 PROGR. 331.34 QP = 248.07 QP = 244.70

ml 6.70 da sez.n. A-27 ← → ml 8.66 a sez.n. A-28

SEZIONE N. A-27_A	
Rilevato (mq)	74.64
Scavo (mq)	0.00
Scotico (m)	11.42
Bonifica (mq)	9.14
Ammorsamento (mq)	1.80
Terreno vegetale sx (mq)	0.00
Terreno vegetale dx (mq)	2.03
Usura drenante (m)	5.00
Binder (m)	5.00
Base bitumata (m)	5.00
Base cementata (m)	5.00
Fondazione (m)	5.00

RAMPA B

Strada di argine



SEZIONE N. B-1_A SEZIONE N. A-28 SEZIONE N. sa_37

QP = 247.94

PROGR. 340.00
QP = 247.94

QP = 244.70

ml 8.66 da sez.n. A-27_A ml 13.45 a sez.n. A-29

SEZIONE N. A-28

Rilevato (mq)	72.13
Scavo (mq)	0.00
Scotico (m)	11.22
Bonifica (mq)	8.98
Ammorsamento (mq)	1.93
Terreno vegetale sx (mq)	0.00
Terreno vegetale dx (mq)	1.96
Usura drenante (m)	5.01
Binder (m)	5.01
Base bitumata (m)	5.01
Base cementata (m)	5.01
Fondazione (m)	5.01

RAMPA B

Strada di argine

