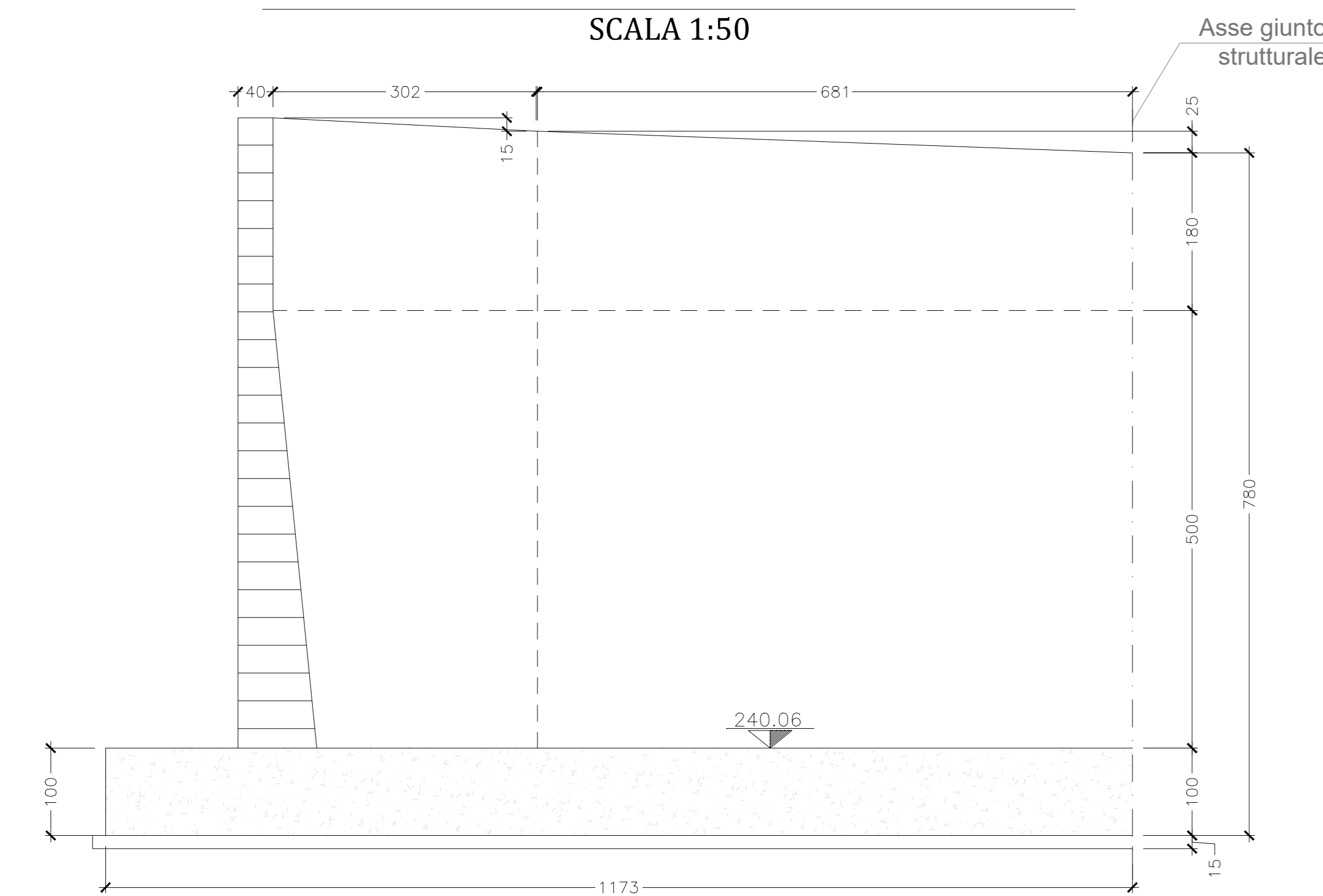


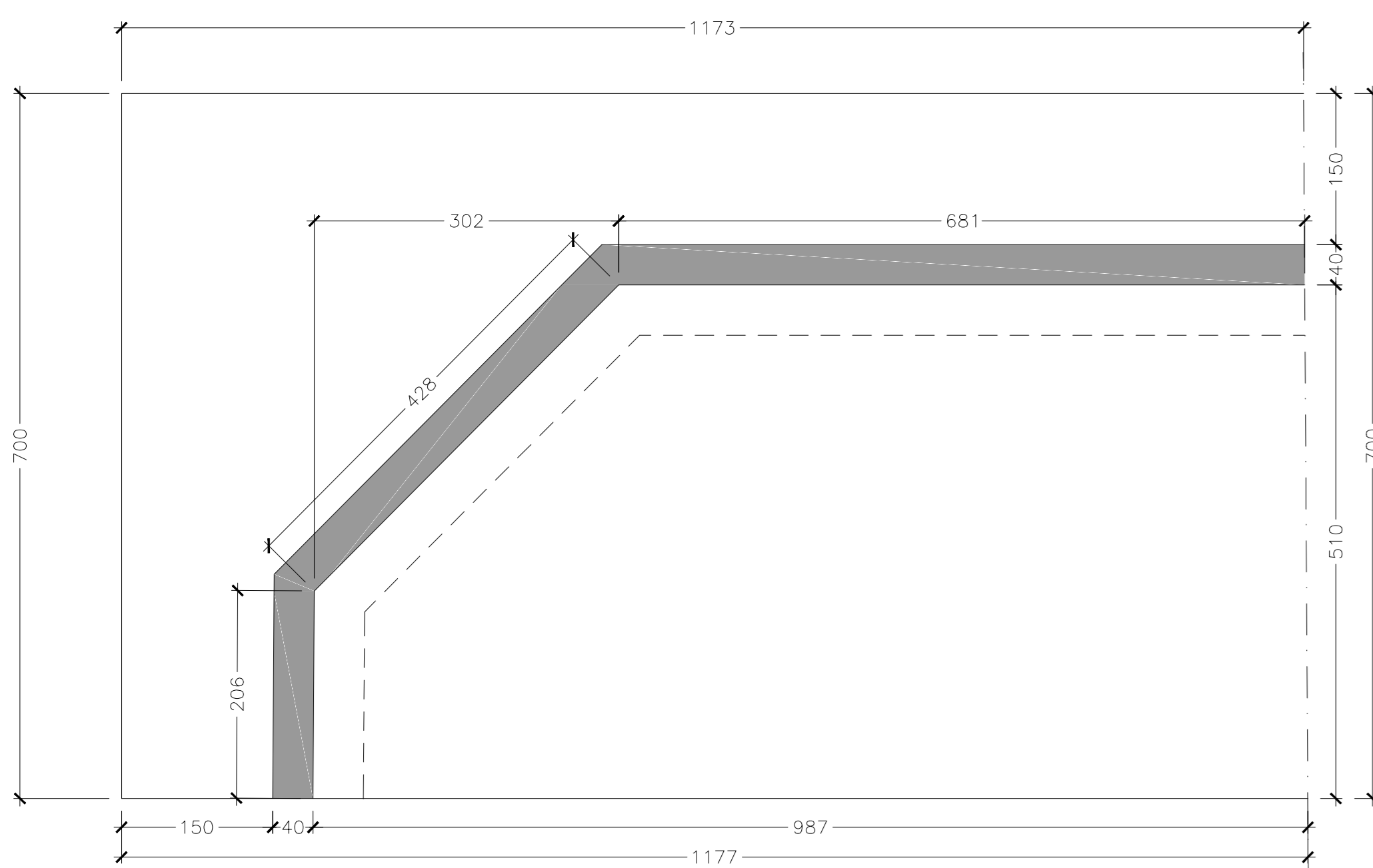
SEZIONE LONGITUDINALE CONCIO A

SCALA 1:50



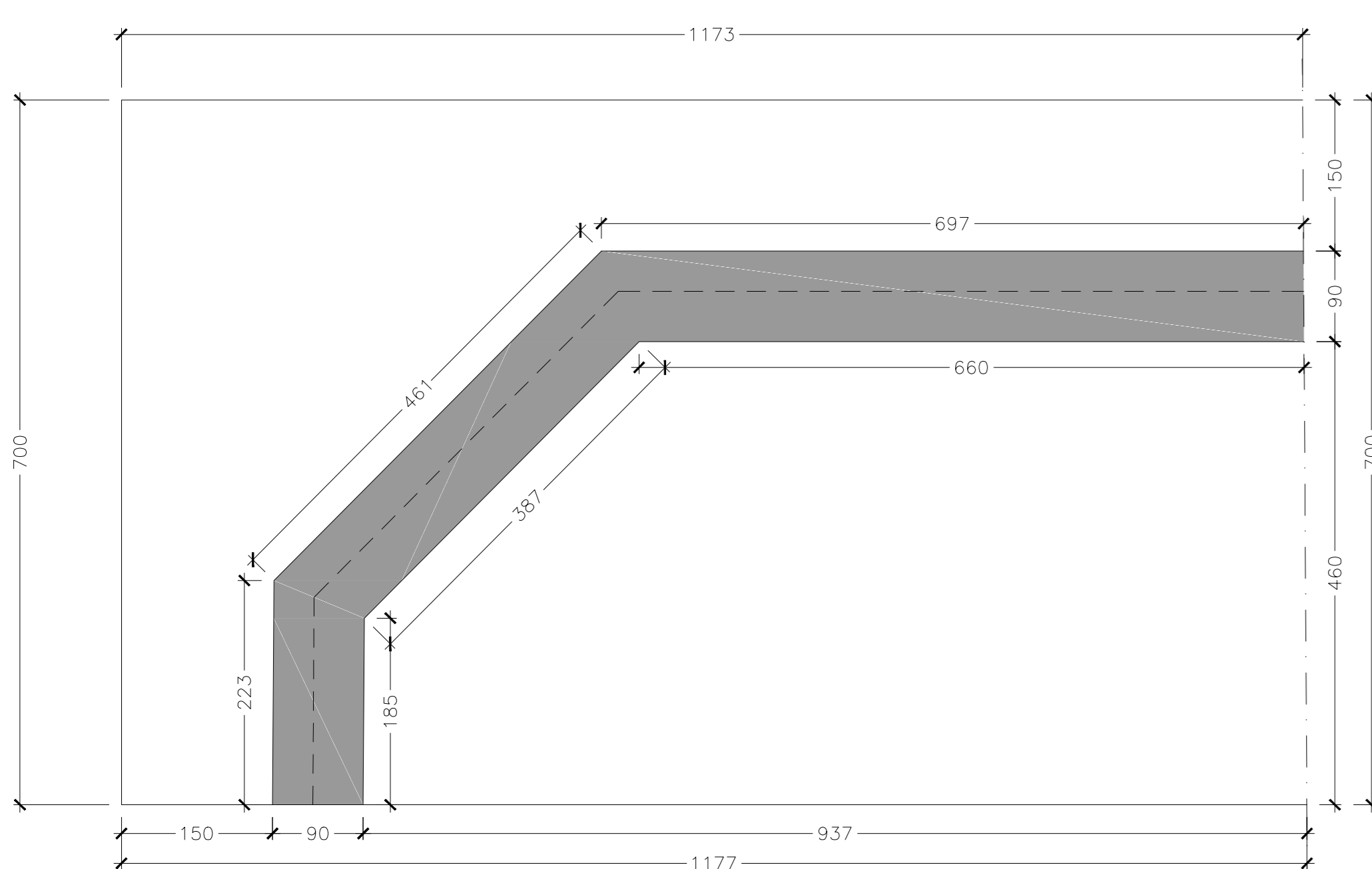
PIANTA DALL'ALTO CONCIO A

SCALA 1:50



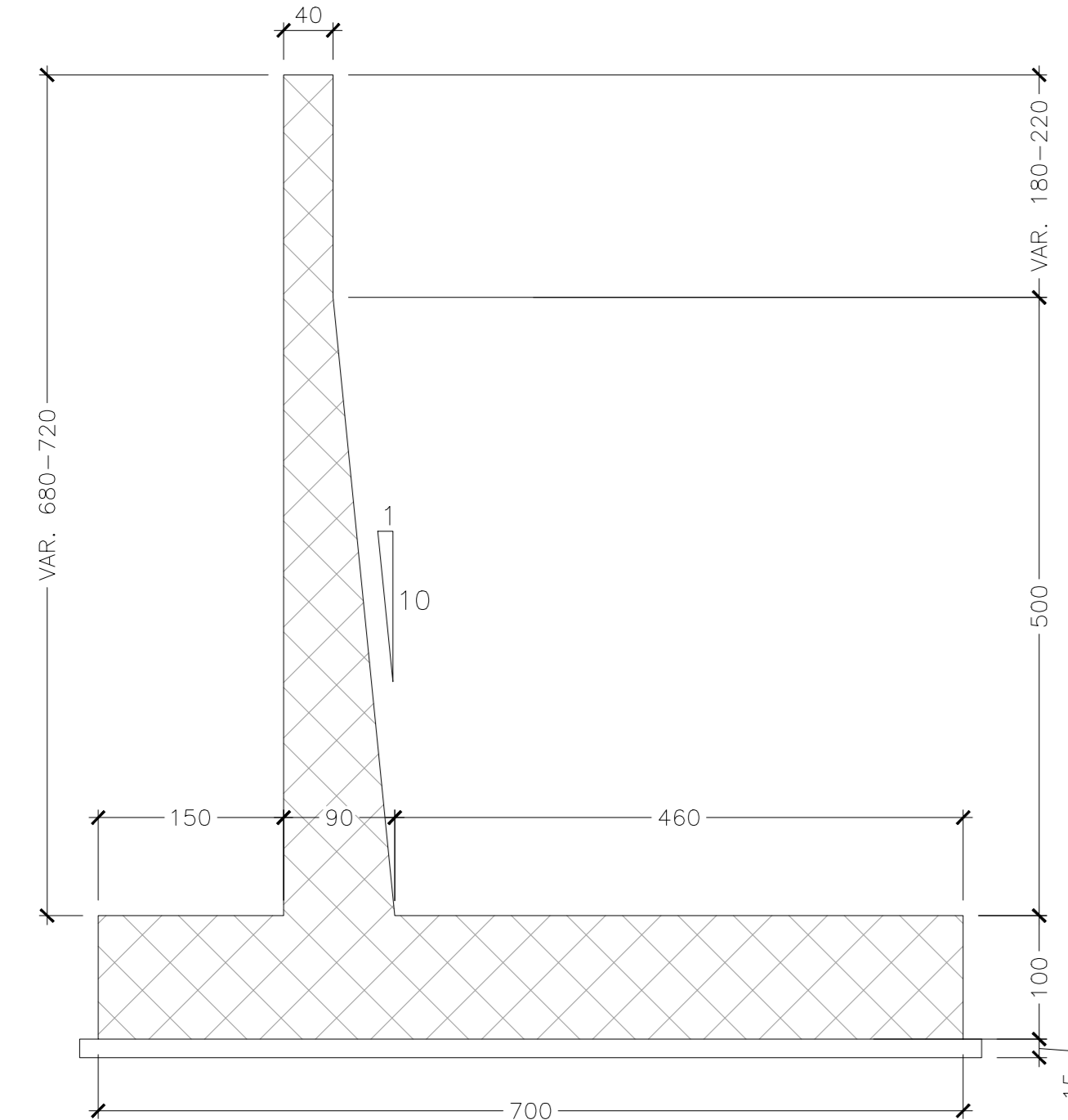
PIANTA SPICCATO CONCIO A

SCALA 1:50



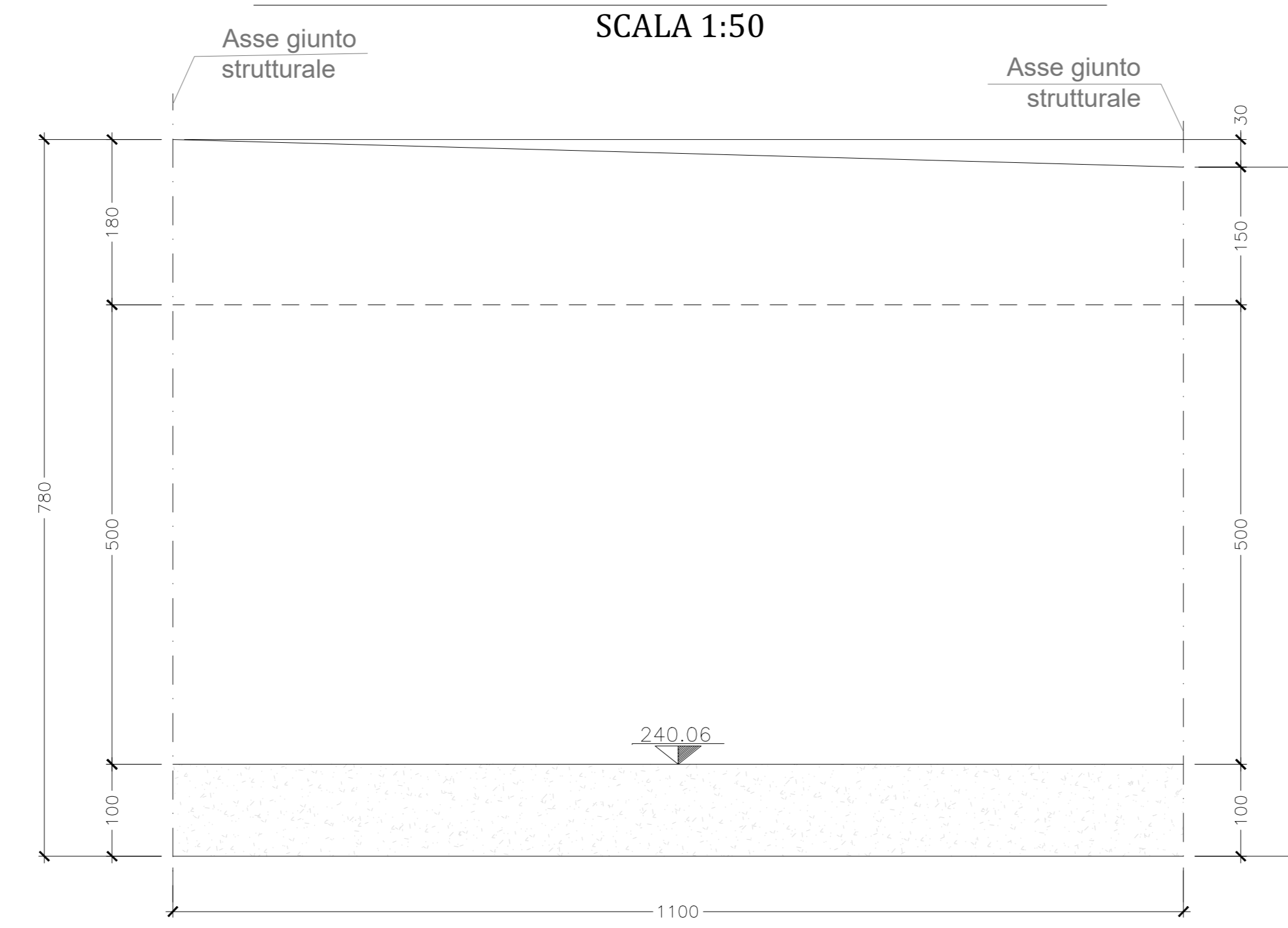
SEZIONE TRASVERSALE CONCIO A

SCALA 1:50



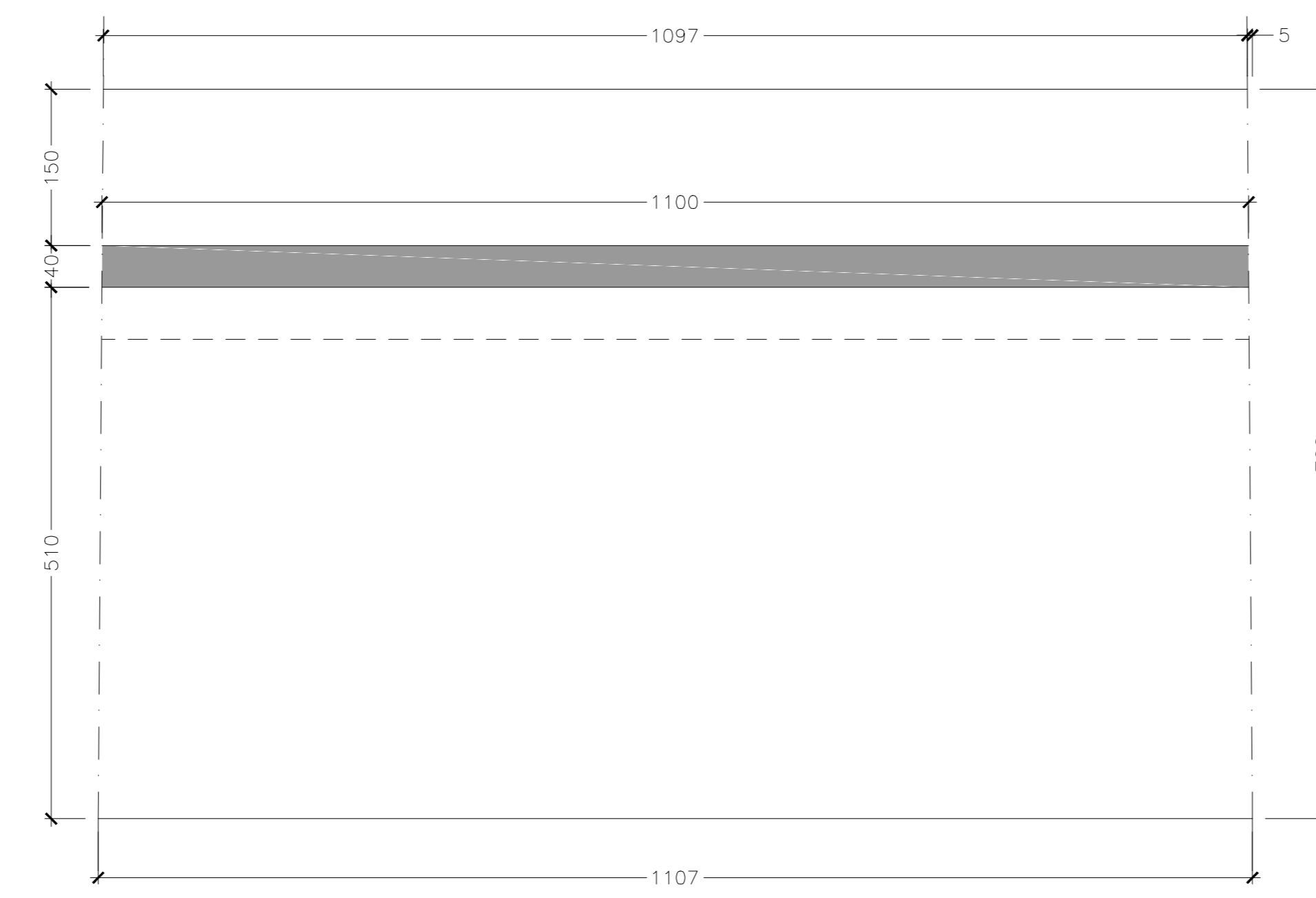
SEZIONE LONGITUDINALE CONCIO B

SCALA 1:50



PIANTA DALL'ALTO CONCIO B

SCALA 1:50



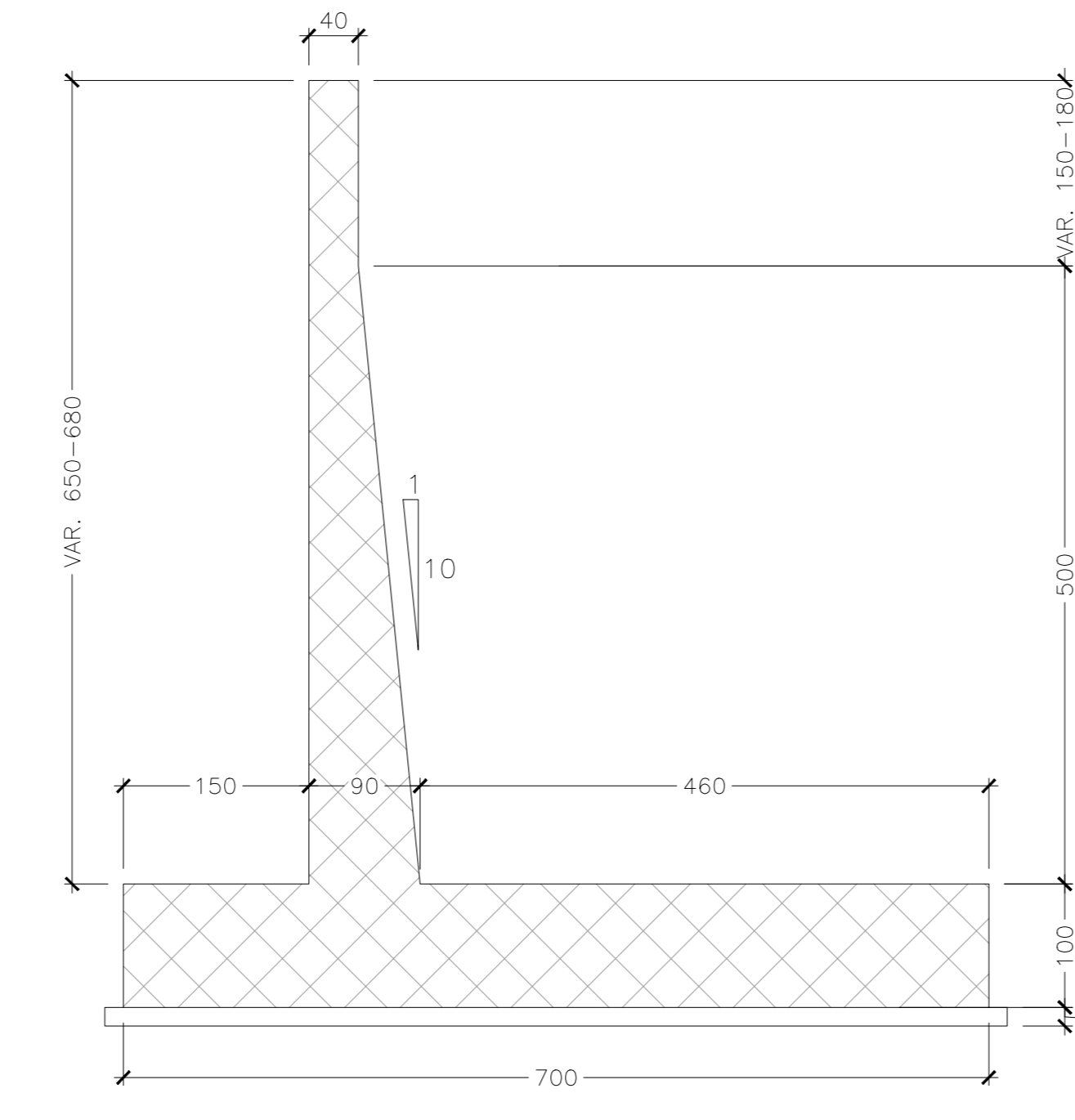
PIANTA SPICCATO CONCIO B

SCALA 1:50



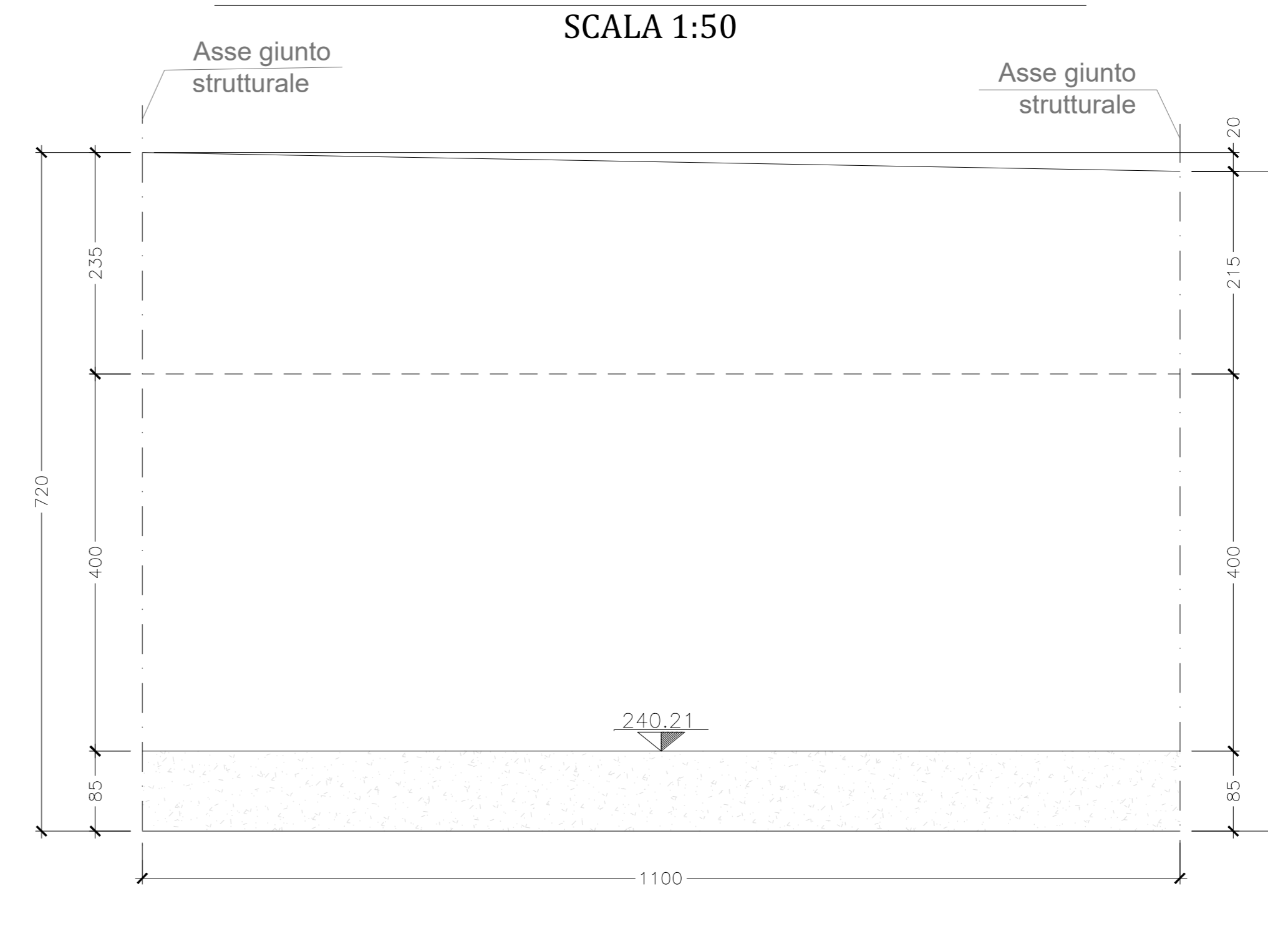
SEZIONE TRASVERSALE CONCIO B

SCALA 1:50



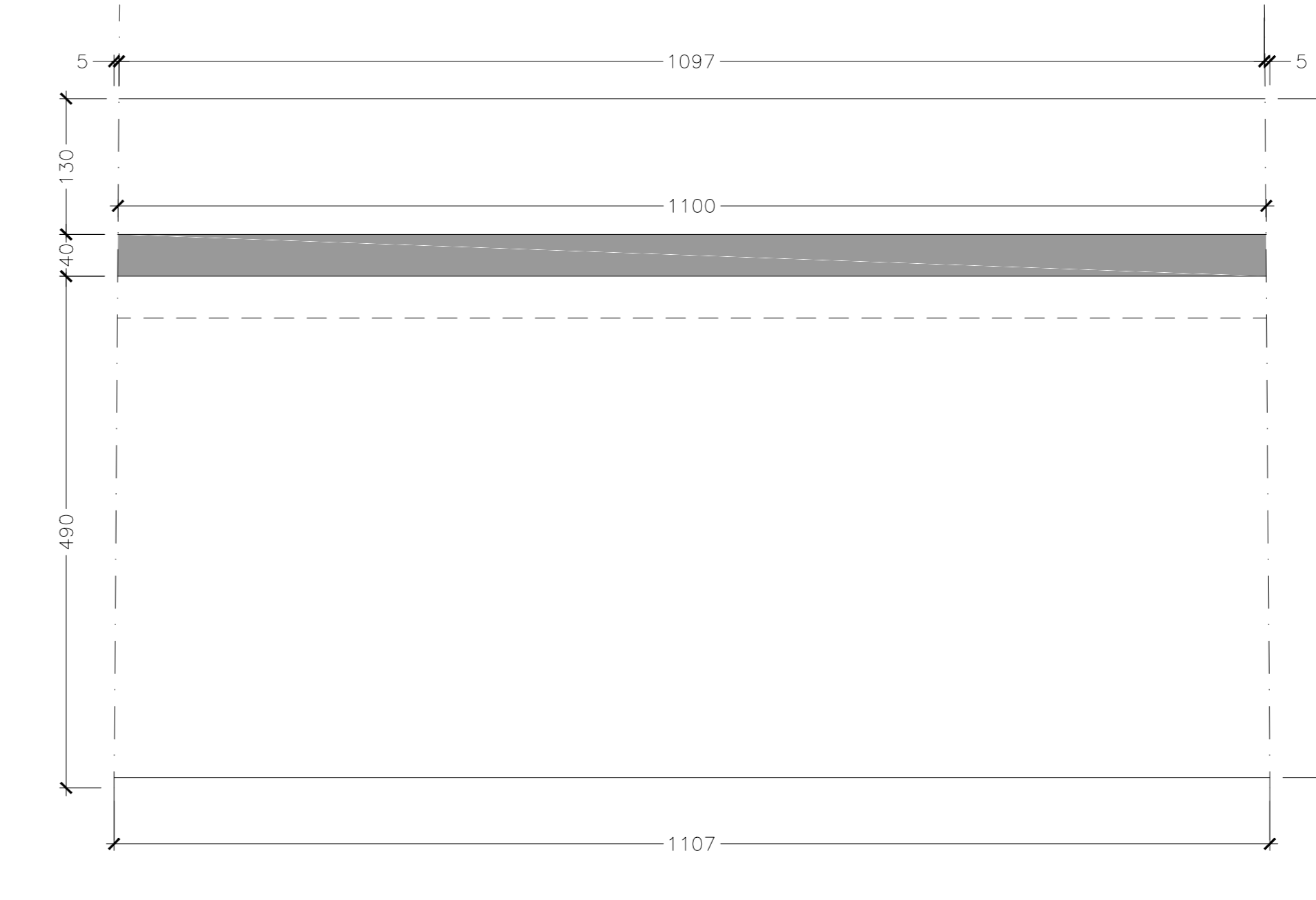
SEZIONE LONGITUDINALE CONCIO C

SCALA 1:50




PIANTA DALL'ALTO CONCIO C

SCALA 1:50



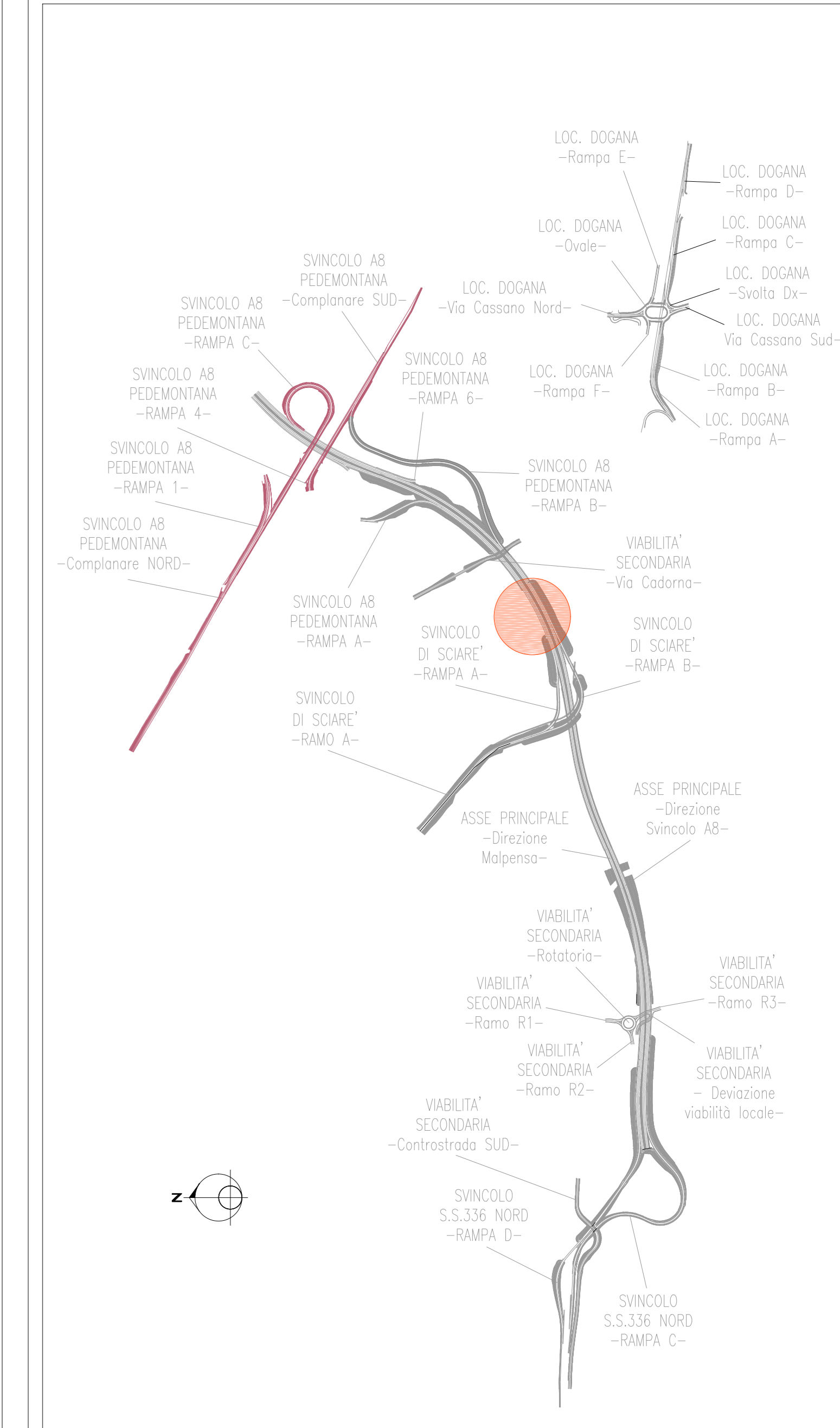
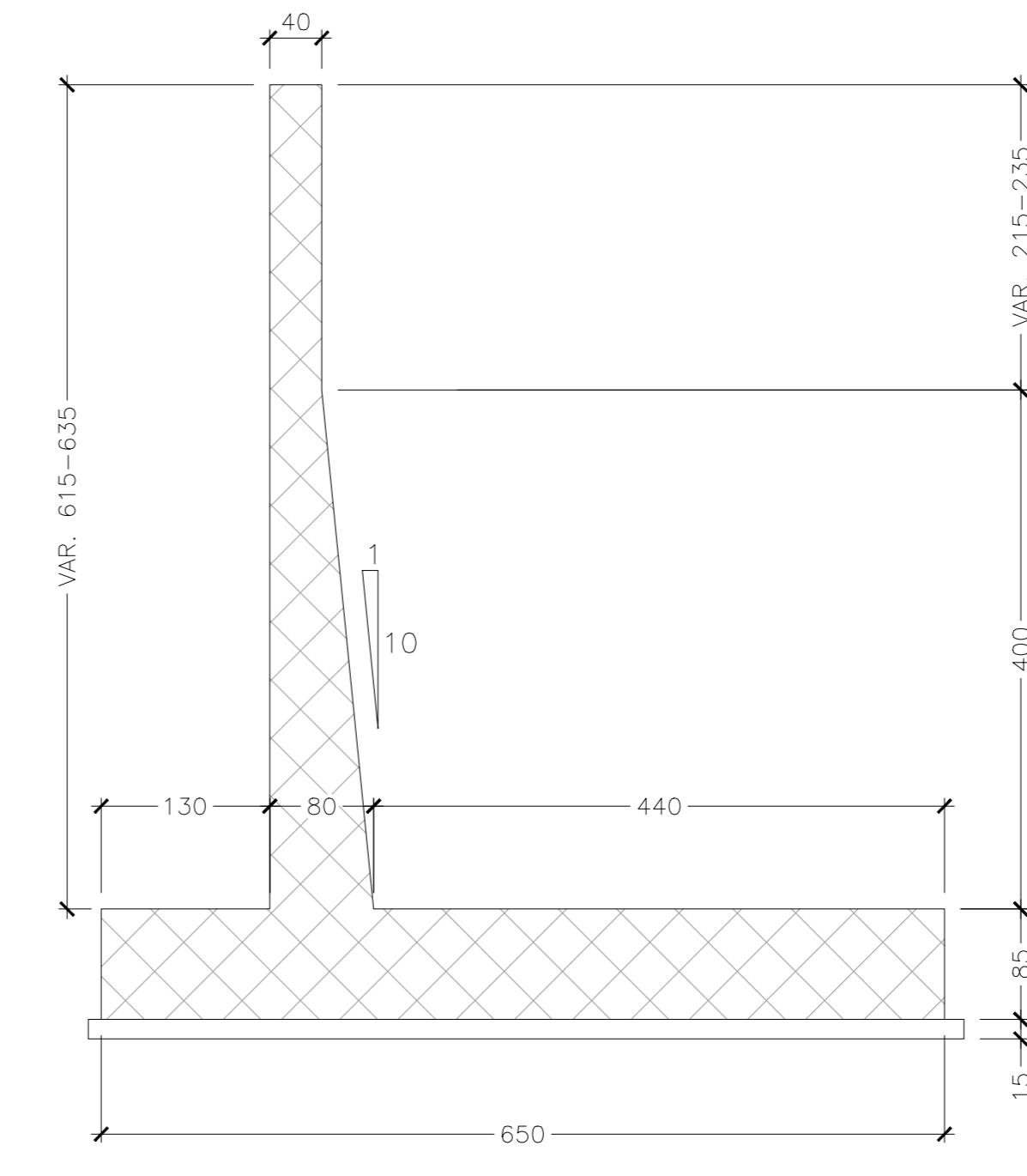
PIANTA SPICCATO CONCIO C

SCALA 1:50



SEZIONE TRASVERSALE CONCIO C

SCALA 1:50



ANAS S.p.A. Direzione Progettazione e Realizzazione Lavori. NUOVA S.S. 341 "GALLARATESE" - TRATTO DA SAMARATE A CONFINE CON LA PROVINCIA DI NOVARA - TRATTO NORD. STRALCIO FUNZIONALE DAL KM 6+500 (SVINCOLO S.S. 336 NORD) AL KM 8+844 (SVINCOLO AUTOSTRADA A8) "BRETTELLA DI GALLARATE".

Table with project metadata including studio names (STUDIO CORONA, UNING, SETAC, ARKE), professional seals, and project ID 007.

Revision table with columns: C (Caratteristiche), B (Emissione a seguito di istruttoria interna ANAS), A (Emissione), and REV (Descrizione). Includes dates and names of project staff.