

SEZIONE 1+450.00

Scala : 500/500
Q.Rif. : -20.00

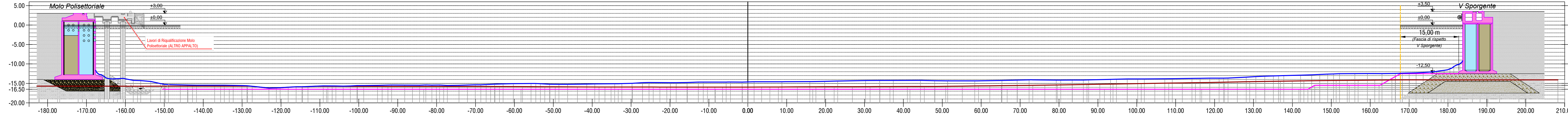


Table with 4 rows: PROGRESSIVE FONDALE, QUOTE FONDALE, DISTANZE PARZIALI FONDALE, PROGRESSIVE ARGILLA, QUOTE ARGILLA, PROGRESSIVE DRAGAGGIO, QUOTE DRAGAGGIO, DISTANZE PARZIALI DRAGAGGIO. Contains numerical data for foundation, soil, and dredging levels.

SEZIONE 1+400.00

Scala : 500/500
Q.Rif. : -20.00

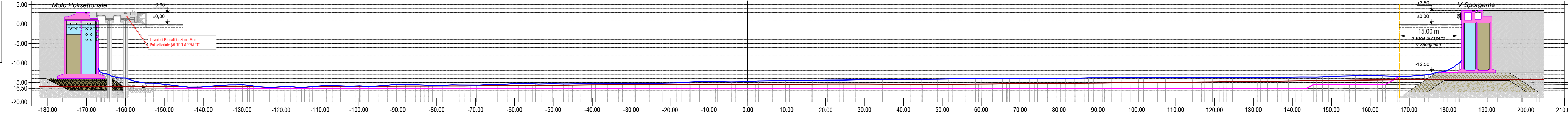


Table with 4 rows: PROGRESSIVE FONDALE, QUOTE FONDALE, DISTANZE PARZIALI FONDALE, PROGRESSIVE ARGILLA, QUOTE ARGILLA, PROGRESSIVE DRAGAGGIO, QUOTE DRAGAGGIO, DISTANZE PARZIALI DRAGAGGIO. Contains numerical data for foundation, soil, and dredging levels.

SEZIONE 1+350.00

Scala : 500/500
Q.Rif. : -20.00

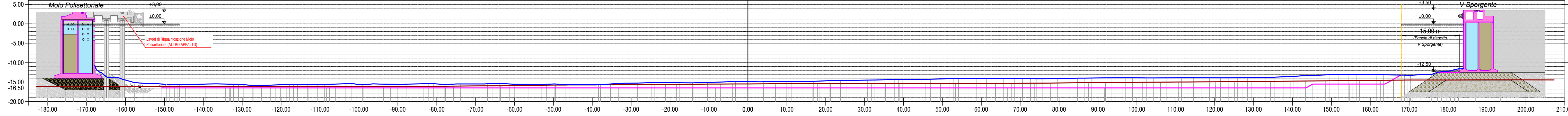


Table with 4 rows: PROGRESSIVE FONDALE, QUOTE FONDALE, DISTANZE PARZIALI FONDALE, PROGRESSIVE ARGILLA, QUOTE ARGILLA, PROGRESSIVE DRAGAGGIO, QUOTE DRAGAGGIO, DISTANZE PARZIALI DRAGAGGIO. Contains numerical data for foundation, soil, and dredging levels.

SEZIONE 1+300.00

Scala : 500/500
Q.Rif. : -20.00

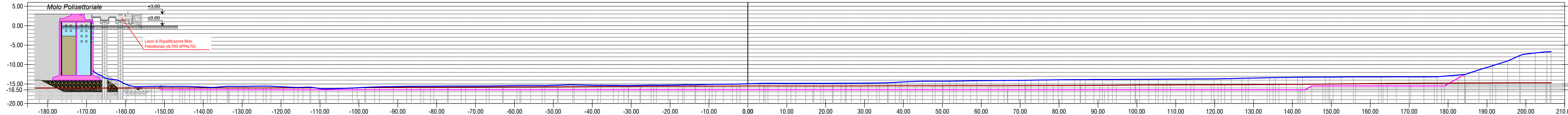
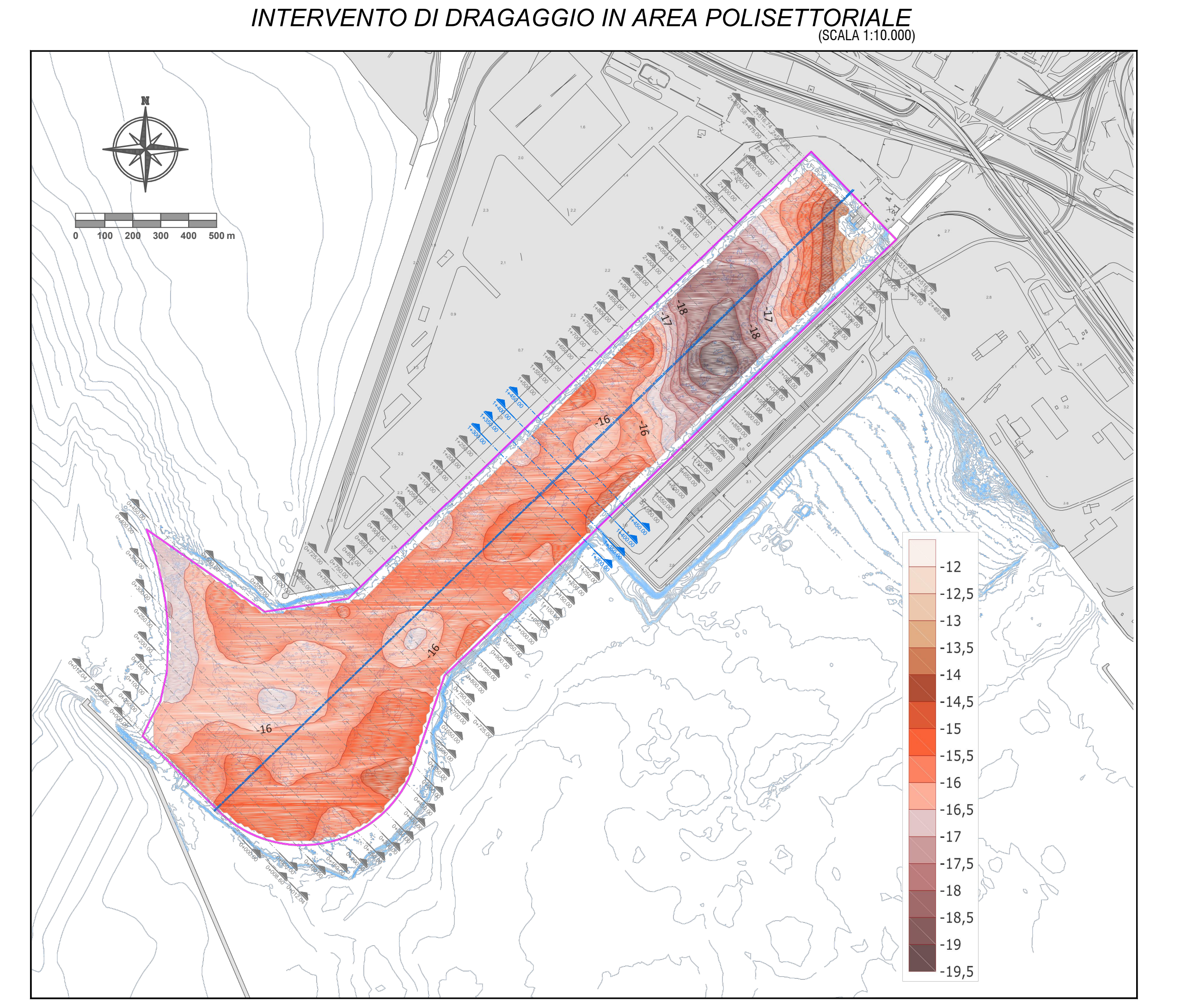


Table with 4 rows: PROGRESSIVE FONDALE, QUOTE FONDALE, DISTANZE PARZIALI FONDALE, PROGRESSIVE ARGILLA, QUOTE ARGILLA, PROGRESSIVE DRAGAGGIO, QUOTE DRAGAGGIO, DISTANZE PARZIALI DRAGAGGIO. Contains numerical data for foundation, soil, and dredging levels.



LEGENDA SEZIONI: PROFILE FONDALE (blue line), PROFILE ARGILLA (red line), PROFILE DRAGAGGIO (magenta line). Includes a note: '* PER LE QUOTE FONDALE RELATIVE ALLE FASCE DI RISPETTO SI RIMANDA AGLI ELABORATI GRAFICI DA PEGNOR00005V10/B A PEGNOR00005V14/B'

Project information block for TARANTO Autorità portuale. Includes project title 'DRAGAGGIO AREA MOLO POLISETTORIALE', project number 'PUG102', and logos for SOGESID, ASTALDI, and other stakeholders.