Prog.0+575 Ante Operam

Scala 1 : 200

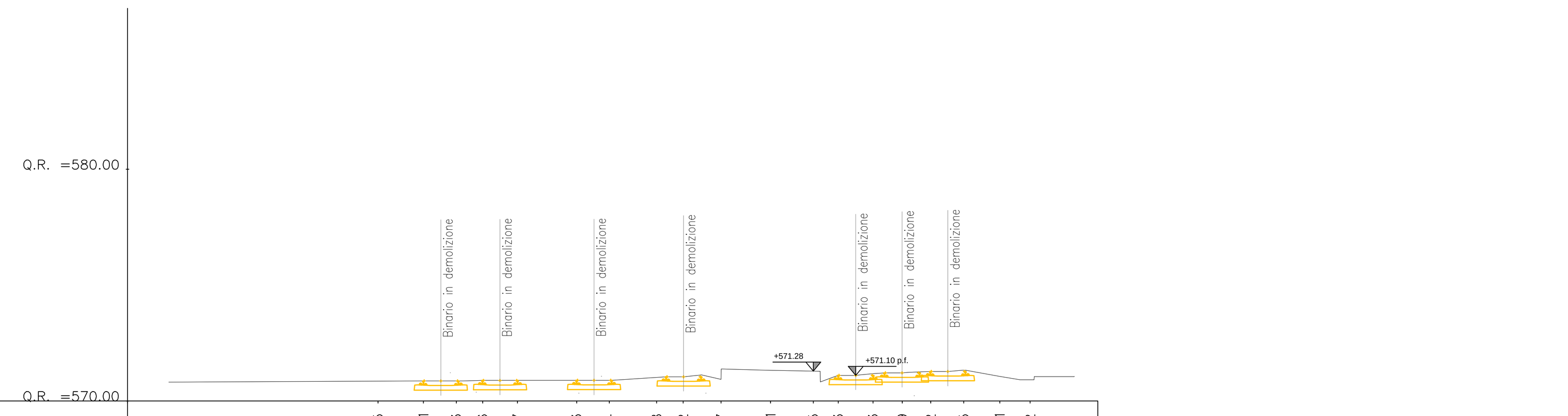

DISTANZE TERRENO	−1.35 0.61 2.03 3.16 4.67 7.23 8.64 10.68 11.82 13.47 15.61 17.45 18.53 20.03 21.29 22.52 23.95 25.51 26.82
QUOTE TERRENO	570.85 570.86 570.86 570.88 570.88 570.89 570.89 571.01 571.04 570.93 571.32 571.28 571.10 571.17 571.21 571.27 571.32 571.05 570.91
DISTANZE PROGETTO	
QUOTE PROGETTO	

Prog.0+575 Post Operam

Scala 1 : 200

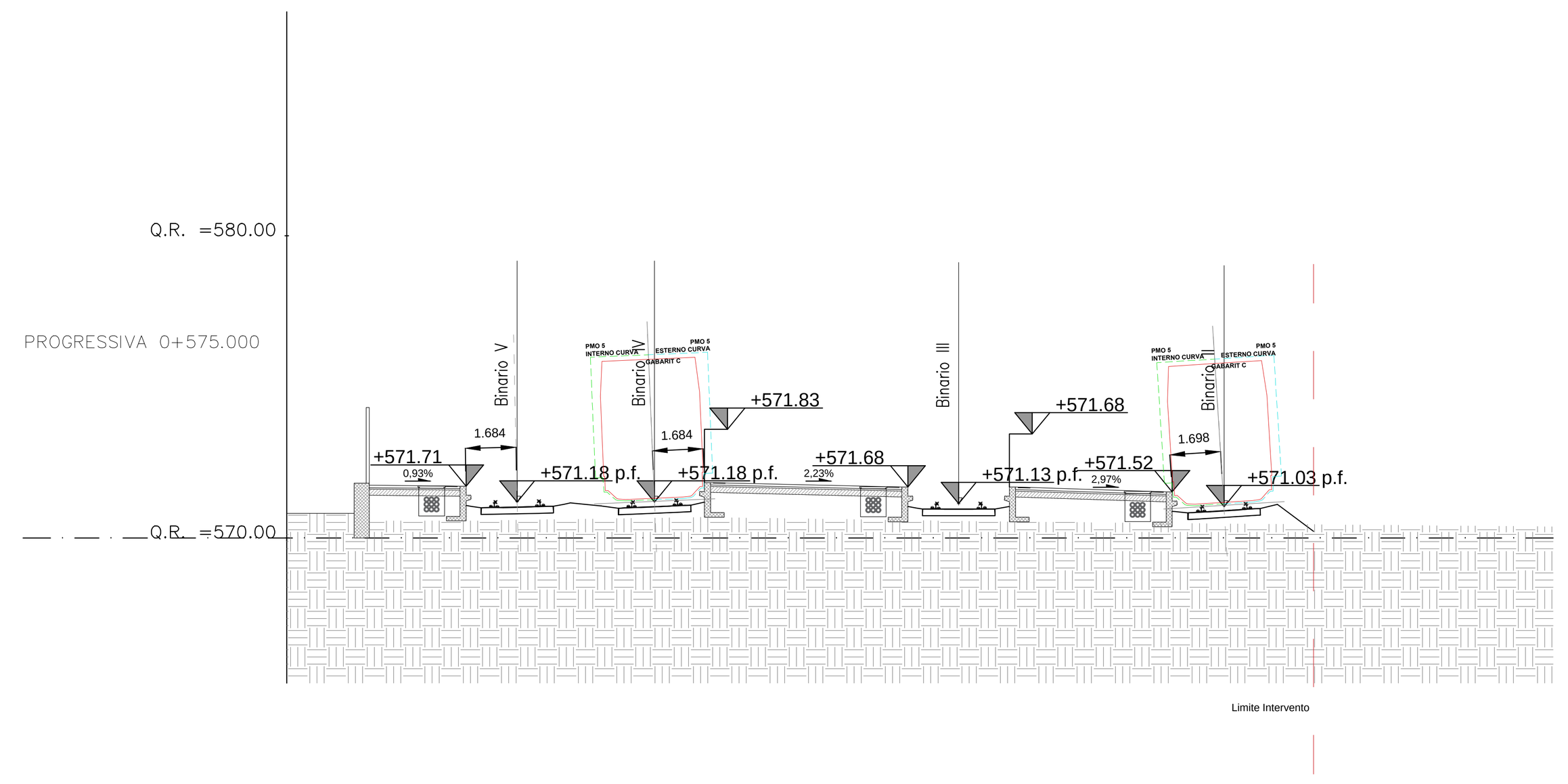

Prog.0+735 Ante Operam

Scala 1 : 200

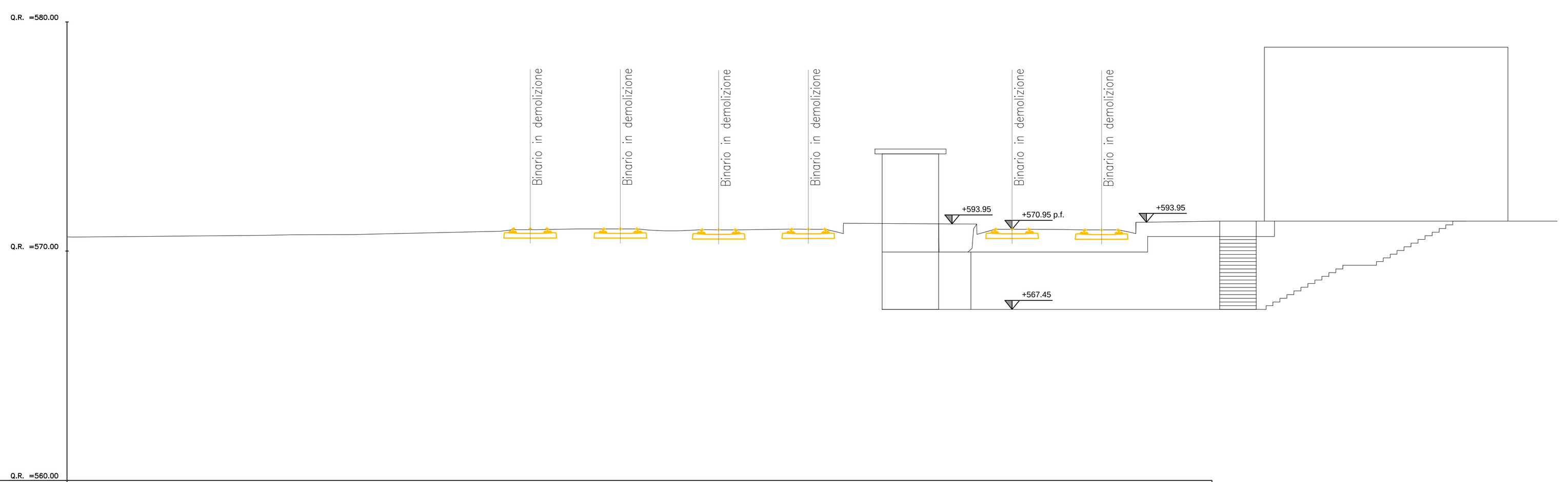

DISTANZE TERRENO	25.00 −16.38 −15.14 −12.43 −6.07 −4.77 −2.72 −1.59 −0.43 1.13 2.23 3.46 5.50 6.62 7.77 8.90 10.59 12.35 13.64 14.73 15.78 17.03 18.47 19.80 20.92 21.95 25.00
QUOTE TERRENO	570.62 570.69 570.71 570.72 570.87 570.94 570.97 570.97 570.97 570.89 570.91 570.93 570.94 570.96 570.95 570.77 572.86 571.27 569.14 571.18 570.95 570.95 570.94 570.93 570.93 574.76 568.36
DISTANZE PROGETTO	−7.51 −6.27 −5.12 −4.03 −3.58 −3.00 −2.50 −0.05 0.72 1.10 1.90 3.11 4.35 4.63 5.59 5.95 7.02 8.06 9.14 13.54 14.77 16.38 17.48 18.40 19.75 21.21 22.91
QUOTE PROGETTO	570.13 570.81 570.76 570.76 570.16 570.86 570.87 570.79 570.12 570.76 570.82 570.75 570.75 570.15 570.58 570.82 570.78 570.78 570.88 570.14 570.83 570.78 570.78 570.84 570.75 570.75 570.12

Prog.0+735 Post Operam

Scala 1 : 200

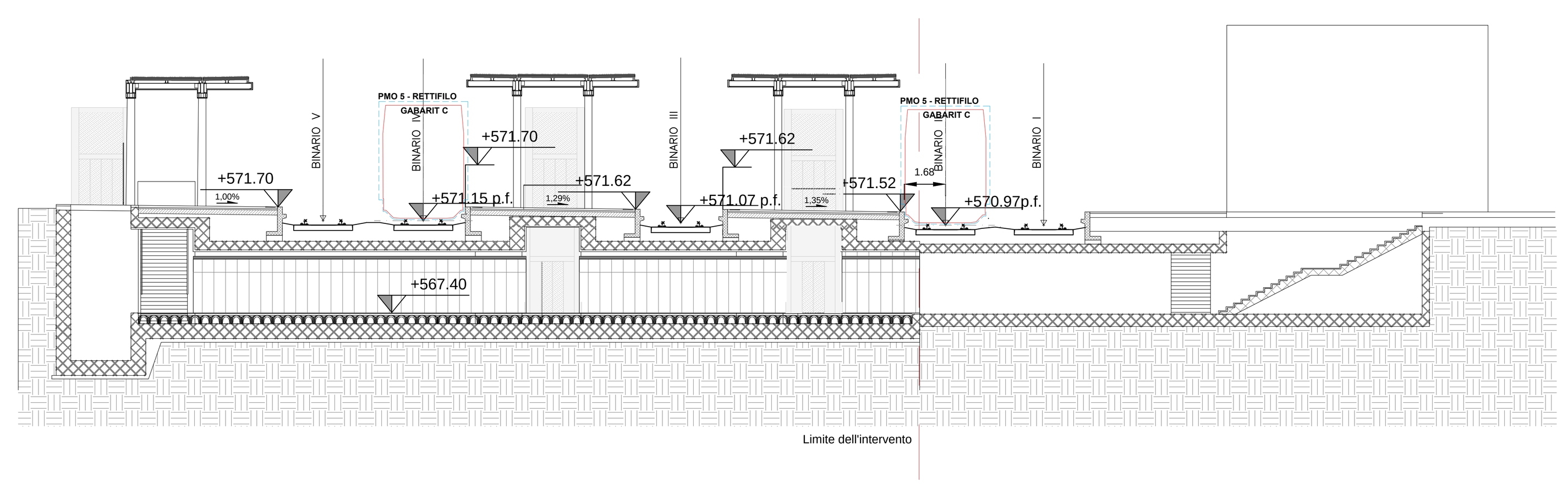

Prog.0+850 Ante Operam

Scala 1 : 200

DISTANZE TERRENO	25.00 −22.44 −18.07 −10.12 −5.28 −3.86 −1.61 −0.55 1.16 2.94 4.36 6.82 8.04 9.11 12.05 13.90 14.97 16.51 19.63 21.14 23.42 25.00
QUOTE TERRENO	576.54 576.54 570.84 570.95 570.94 570.94 570.96 570.96 570.91 570.93 570.93 570.97 570.97 570.76 571.23 571.21 571.20 570.93 570.91 570.91 570.83 570.92
DISTANZE PROGETTO	−7.27 −6.27 −4.89 −3.38 −2.20 −1.79 −0.97 0.58 0.95 2.12 2.41 3.69 4.36 6.33 7.54 8.78 10.22 13.77 15.26 17.82 18.95 19.17 21.59 22.72
QUOTE PROGETTO	570.13 570.86 570.76 570.76 570.85 570.13 570.78 570.78 570.12 570.15 570.76 570.75 570.76 570.85 570.79 570.79 570.23 570.12 570.76 570.78 570.77 570.16 570.73 570.40

Prog.0+850 Post Operam

Scala 1 : 200

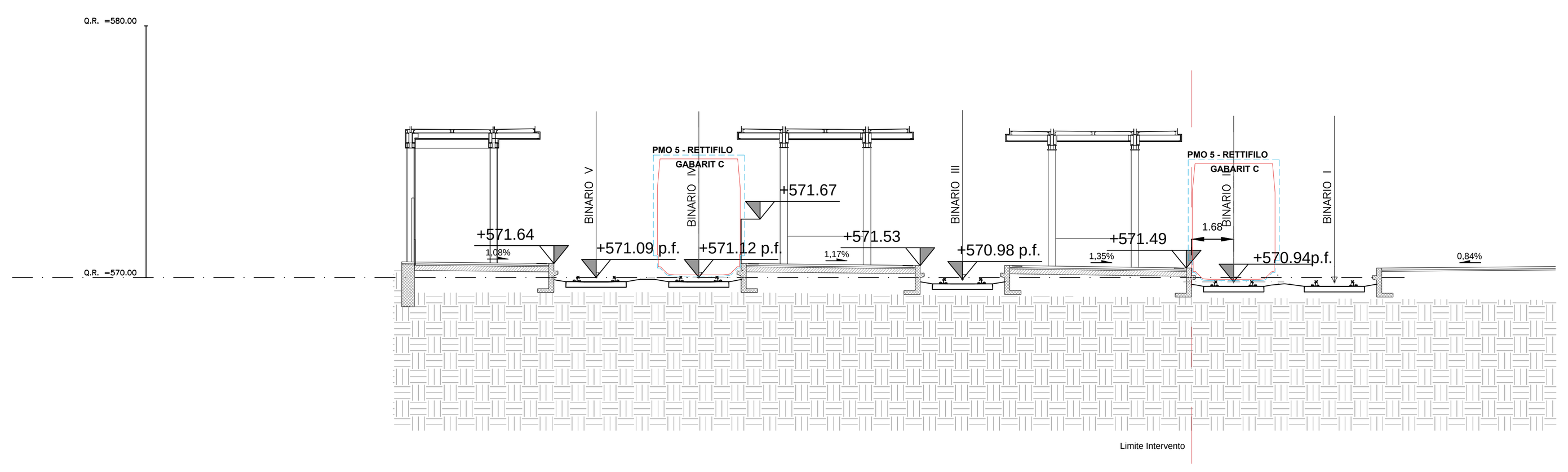

Prog.0+915 Ante Operam

Scala 1 : 200

DISTANZE TERRENO	25.00 −23.13 −16.42 −11.49 −5.37 −3.73 −1.42 0.24 1.53 2.92 4.11 5.51 7.56 9.06 10.08 11.74 15.14 16.65 19.82 21.31 22.89 24.36
QUOTE TERRENO	573.35 573.35 570.75 570.87 570.82 570.88 570.88 570.88 570.90 570.89 570.88 570.90 570.94 570.94 571.14 571.19 571.13 570.89 570.86 570.86 570.76 570.76
DISTANZE PROGETTO	−7.15 −5.77 −4.76 −3.38 −1.94 −0.79 0.28 1.11 1.33 2.44 5.06 5.57 6.23 7.03 9.51 10.91 13.94 15.30 16.33 17.60 17.83 18.81 19.10 21.78 23.32
QUOTE PROGETTO	570.07 570.73 570.70 570.80 570.28 570.70 570.70 570.07 570.80 570.74 570.70 570.13 570.35 570.77 570.76 570.24 570.08 570.75 570.71 570.72 570.05 570.36 570.33 570.68 570.05

Prog.0+915 Post Operam

Scala 1 : 200

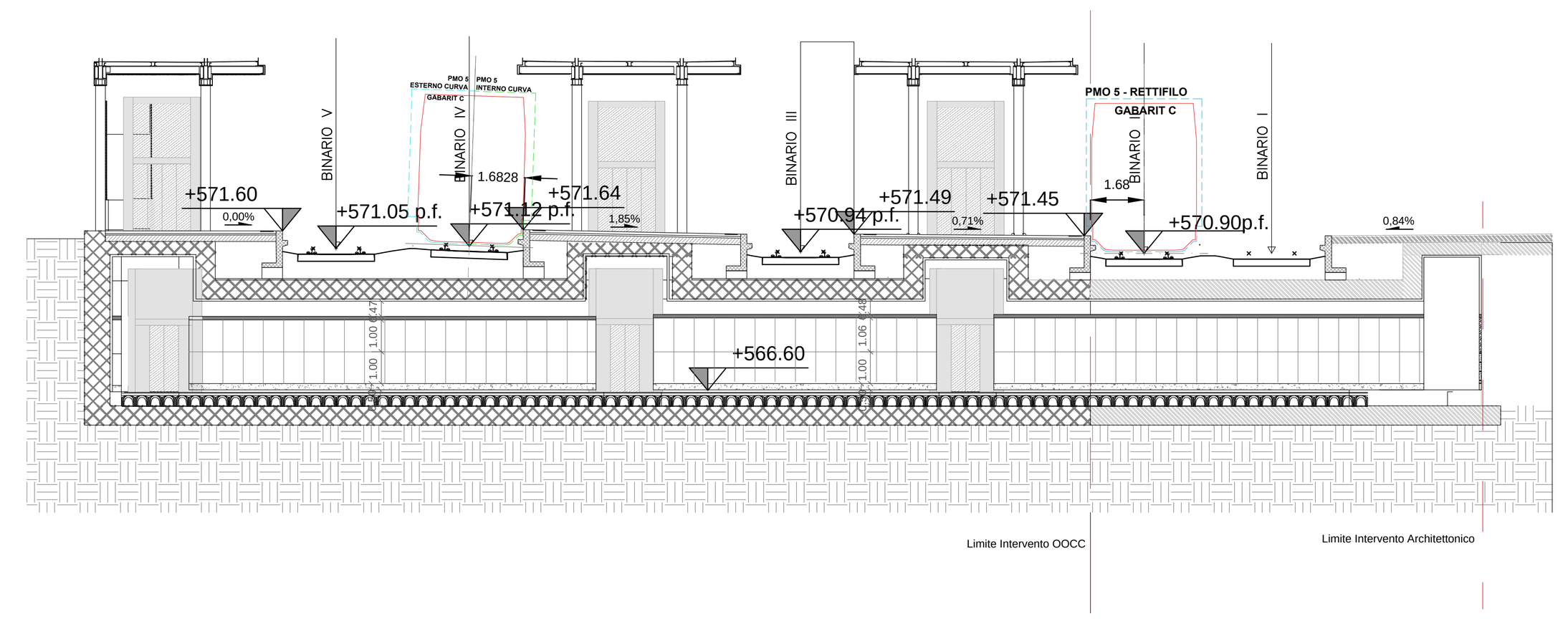

Keyplan Ante Operam

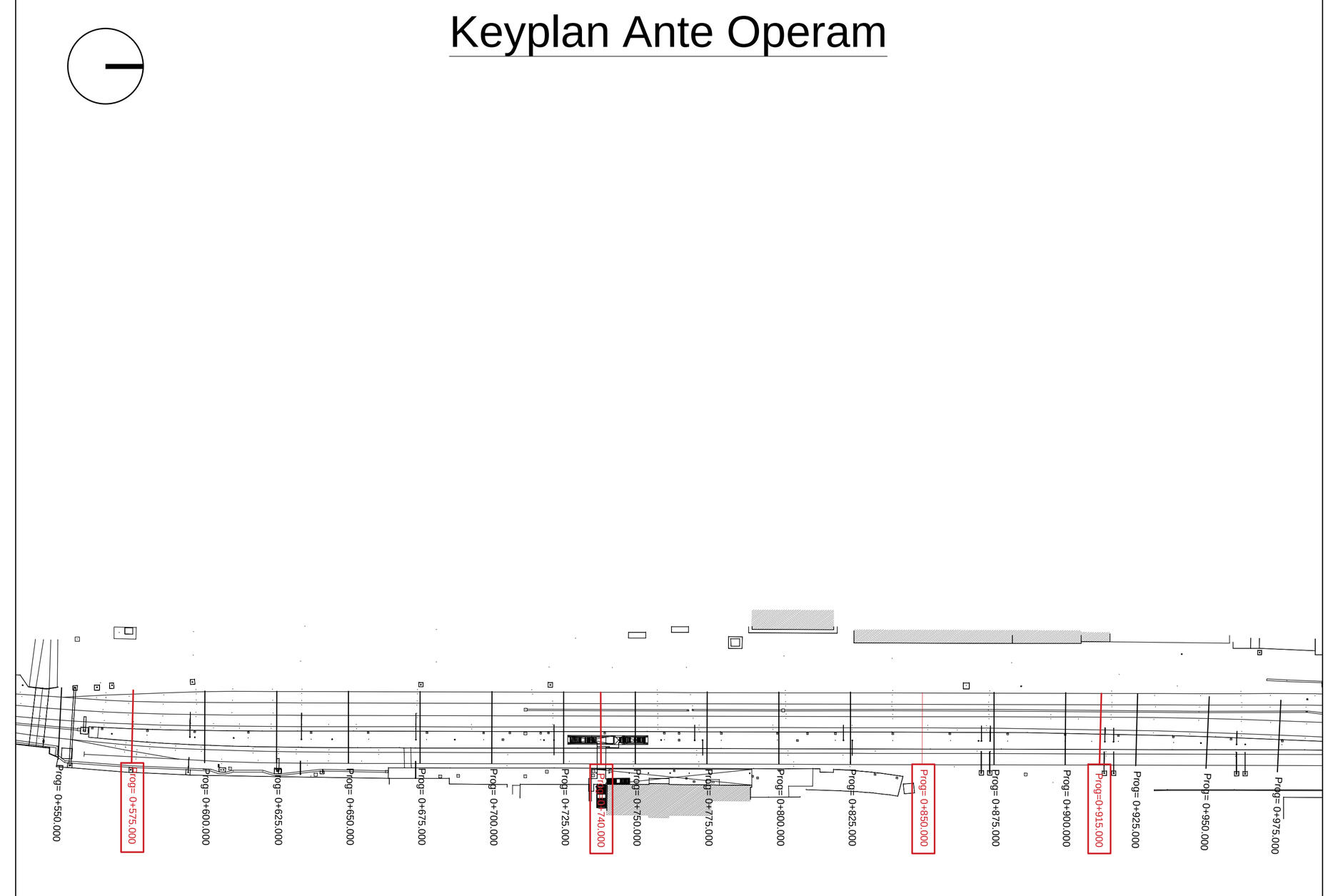

BOLZANO BRENNERO

Keyplan Post Operam

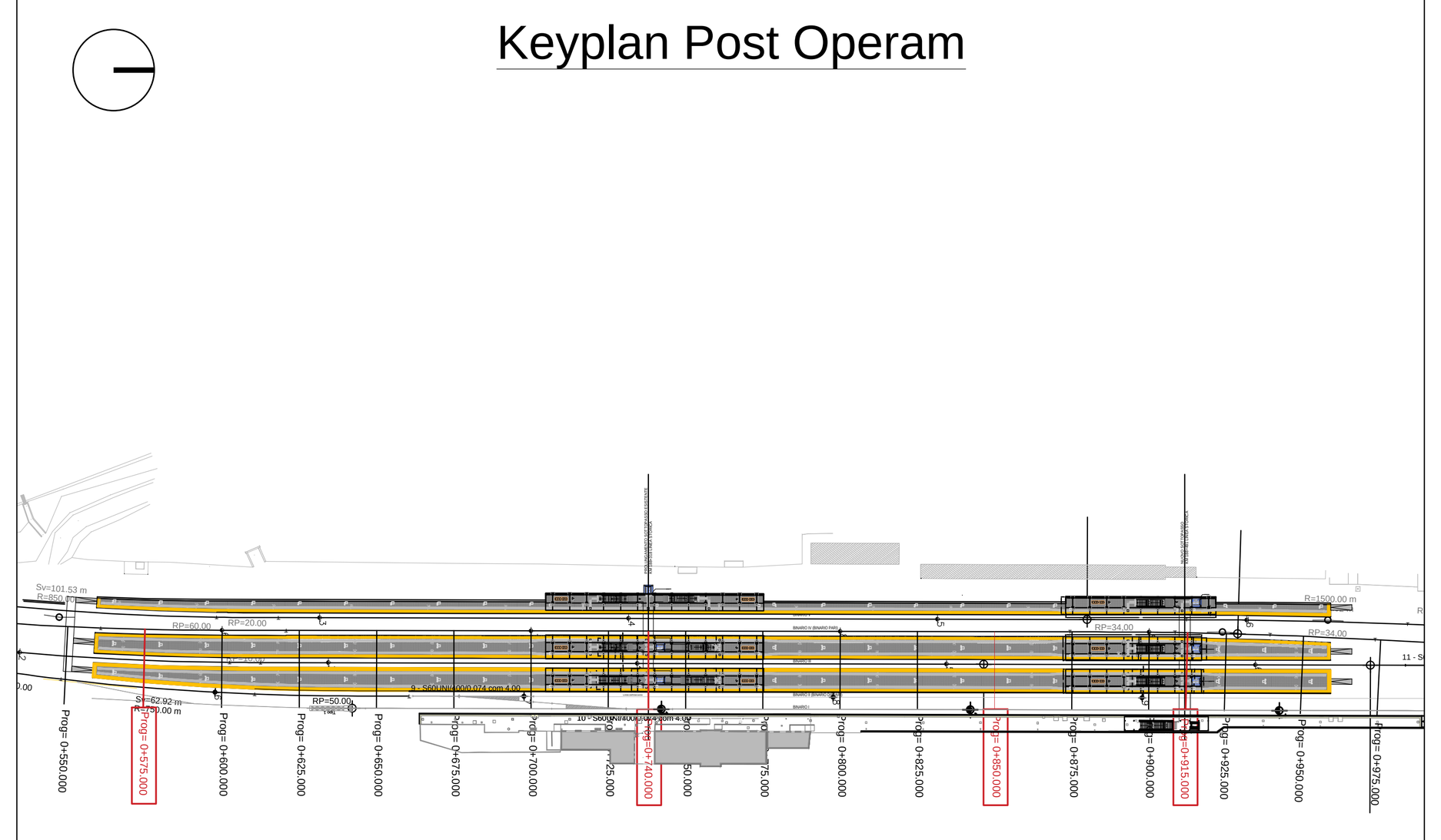

BOLZANO BRENNERO

COMMITTENTE:

RFI RETE FERROVIARIA ITALIANA
GRUPPO FERROVIE DELLO STATO ITALIANE

PROGETTAZIONE:

ITALFERR
GRUPPO FERROVIE DELLO STATO ITALIANE

CUP J34G18000150001

U.O. ARCHITETTURA STAZIONI E TERRITORIO

PROGETTO DEFINITIVO

LINEA FERROVIARIA VERONA - BRENNERO
NUOVO COLLEGAMENTO FERROVIARIO "VARIANTE DI RIGA"

ADEGUAMENTO PRG DI BRESSANONE

Sezioni ante e post operam

SCALA: 1:200

COMMESSA	LOTTO	FASE	ENTE	TIPO DOC.	OPERA/DISCIPLINA	PROGR.	REV.
IB0I	00	D	44	W9	FV0000	001	C

Rev.	Descrizione	Redatto	Data	Verificato	Data	Approvato	Data	Autorizzato Data
A	Emissione Esecutiva	P.Luciani	Giugno 2020	G. Soriero	Giugno 2020	C. Mazzocchi	Giugno 2020	R. Marino Maggio 2021
B	Emissione esecutiva	G. Soriero	ottobre 2020	G. Soriero	ottobre 2020	C. Mazzocchi	ottobre 2020	
C	Emissione a seguito di ODI	R.Smaldone	Maggio 2021	R.Smaldone	Maggio 2021	C. Mazzocchi	Maggio 2021	

ITALFERR S.p.A. U.O. ARCHITETTURA STAZIONI E TERRITORIO Arch. Raffaele Marino Ordine degli Architetti di Roma N° 23193

File: IB0I00D44W9FV0000001C