



REGIONE BASILICATA



PROVINCIA DI POTENZA



COMUNE DI PIETRAGALLA



COMUNE DI POTENZA



COMUNE DI VAGLIO BASILICATA

Committente:

EXENERGY s.r.l.



Oggetto:

PROGETTO DEFINITIVO
"PARCO EOLICO POGGIO D'ORO"

Titolo:

SEZIONI GEOLOGICHE

Tavola:

A.16.a.11

-Progettista Architettonico/Elettromecc.:

Ing. Paolo Battistella

-Consulenza Geologica:

Dott. Geologo Viviani

-Responsabile V.I.A.:

Arch. Antonio De Maio


-Studio Paesaggistico:



N°	REVISIONE	DATA	RED.	APPR.
1	Ottimizzazione	05/2021	-	-
0	Emissione	06/2019	-	-

Data:

Maggio 2021

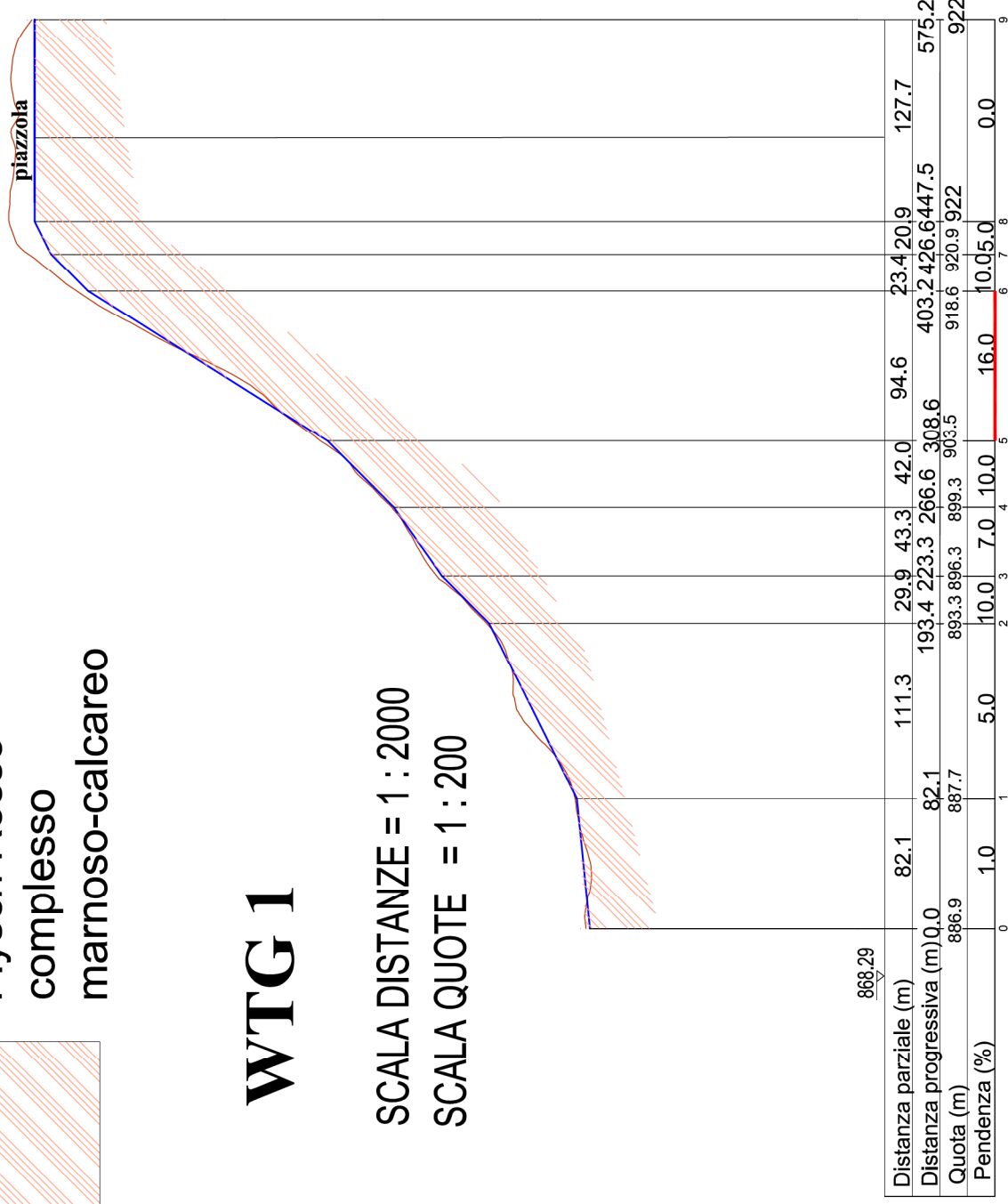



Flysch Rosso
complesso
marnoso-calcareo

WTG 1

SCALA DISTANZE = 1 : 2000

SCALA QUOTE = 1 : 200



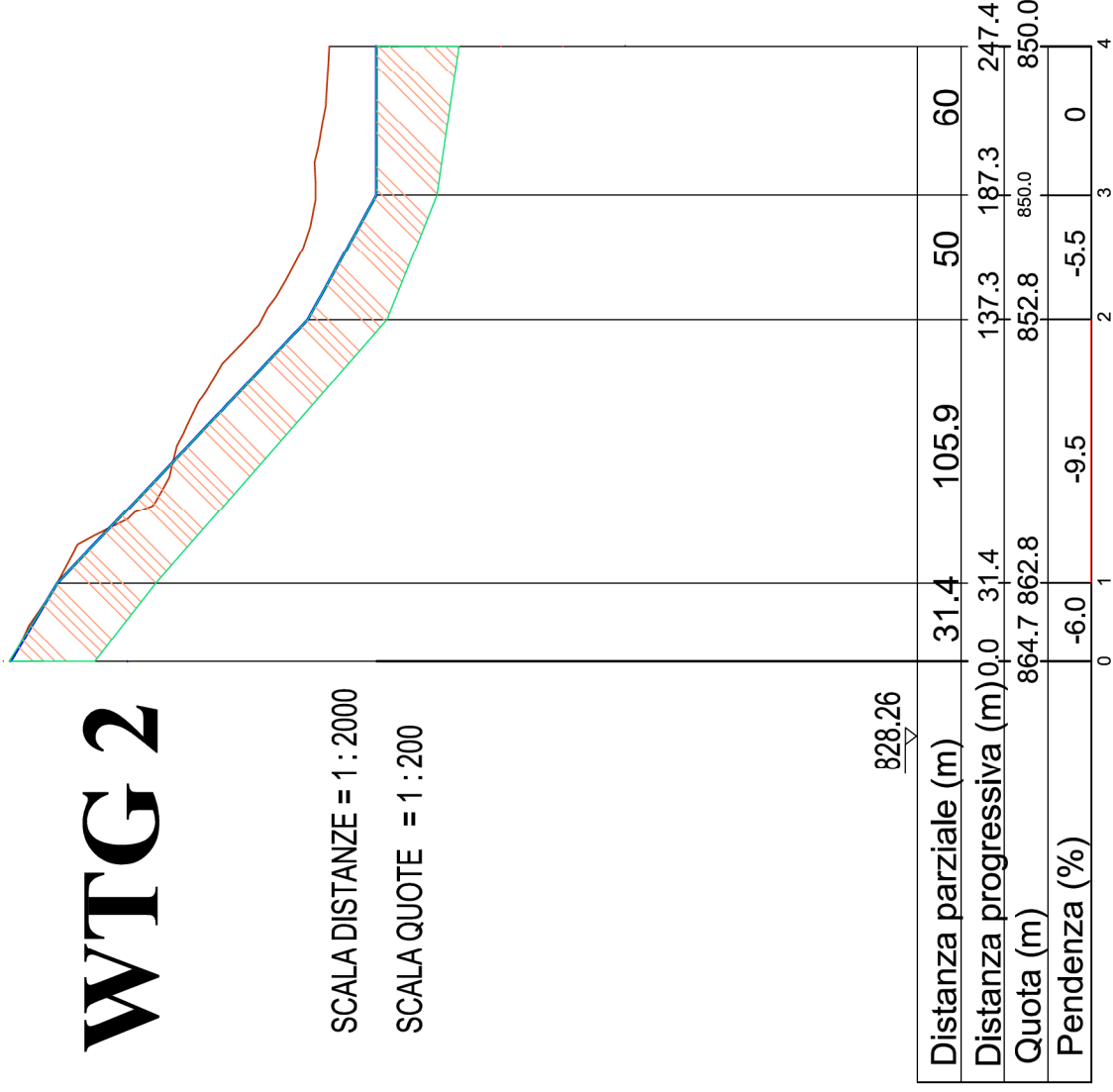


Flysch Rosso
complesso
marnoso-calcareo

WTG 2

SCALA DISTANZE = 1 : 2000

SCALA QUOTE = 1 : 200

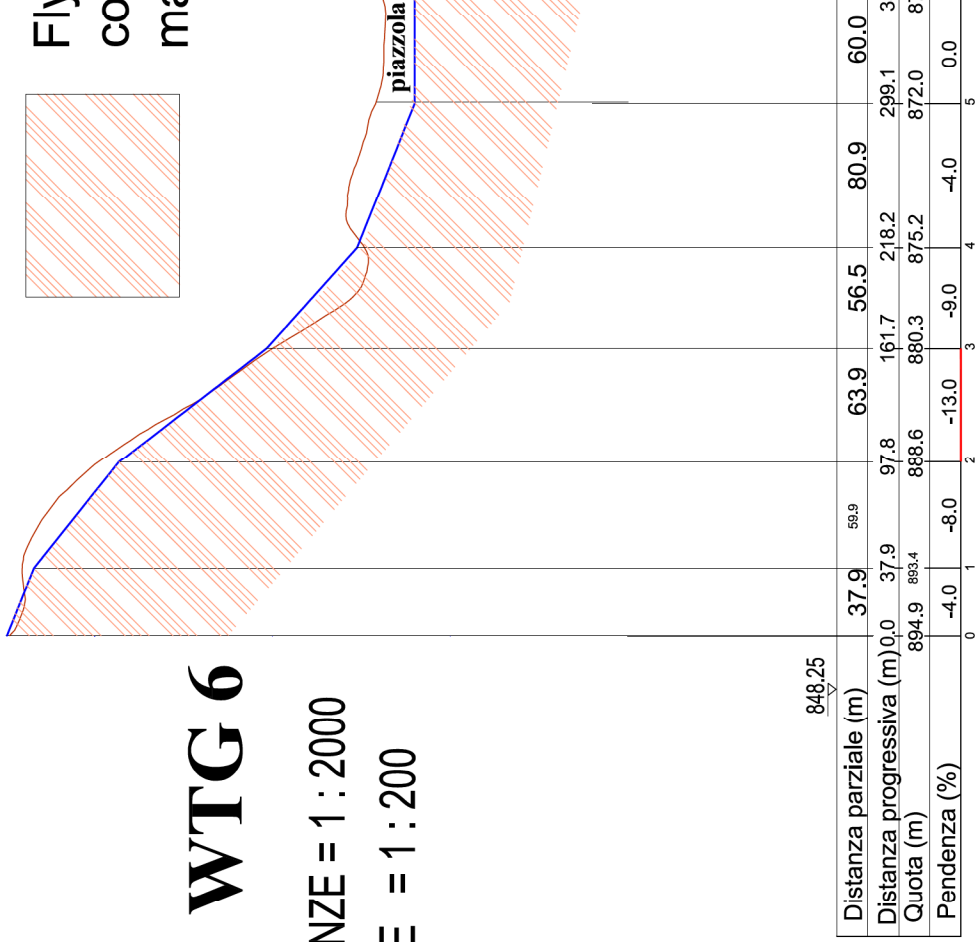


WTG 6

SCALA DISTANZE = 1 : 2000


SCALA QUOTE = 1 : 200

Flysch Rosso
complesso
marnoso-calcareo






detriti di versante



formazione di
Corleto Peticara

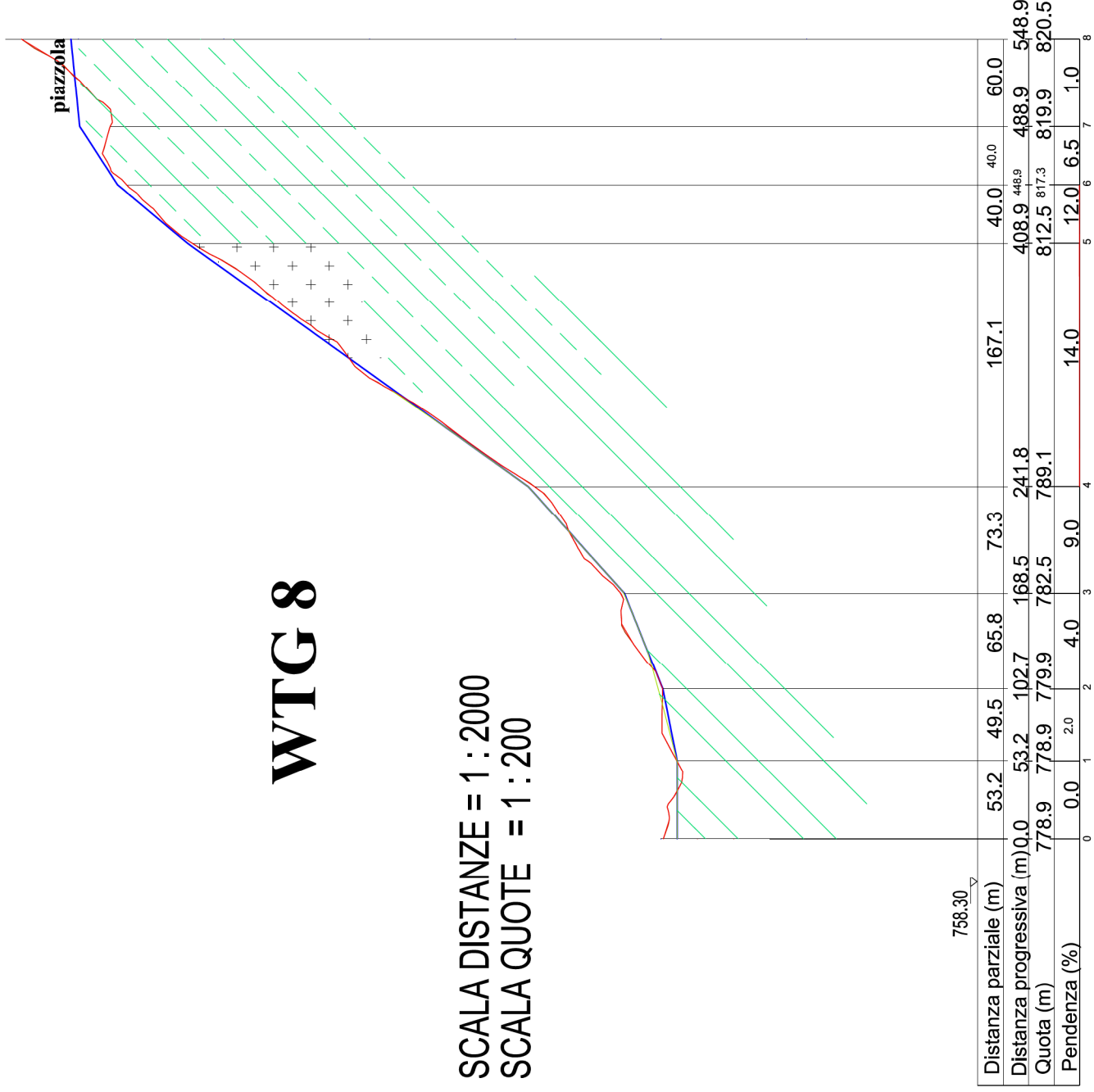


formazione
Argille Vatricolori

WTG 8

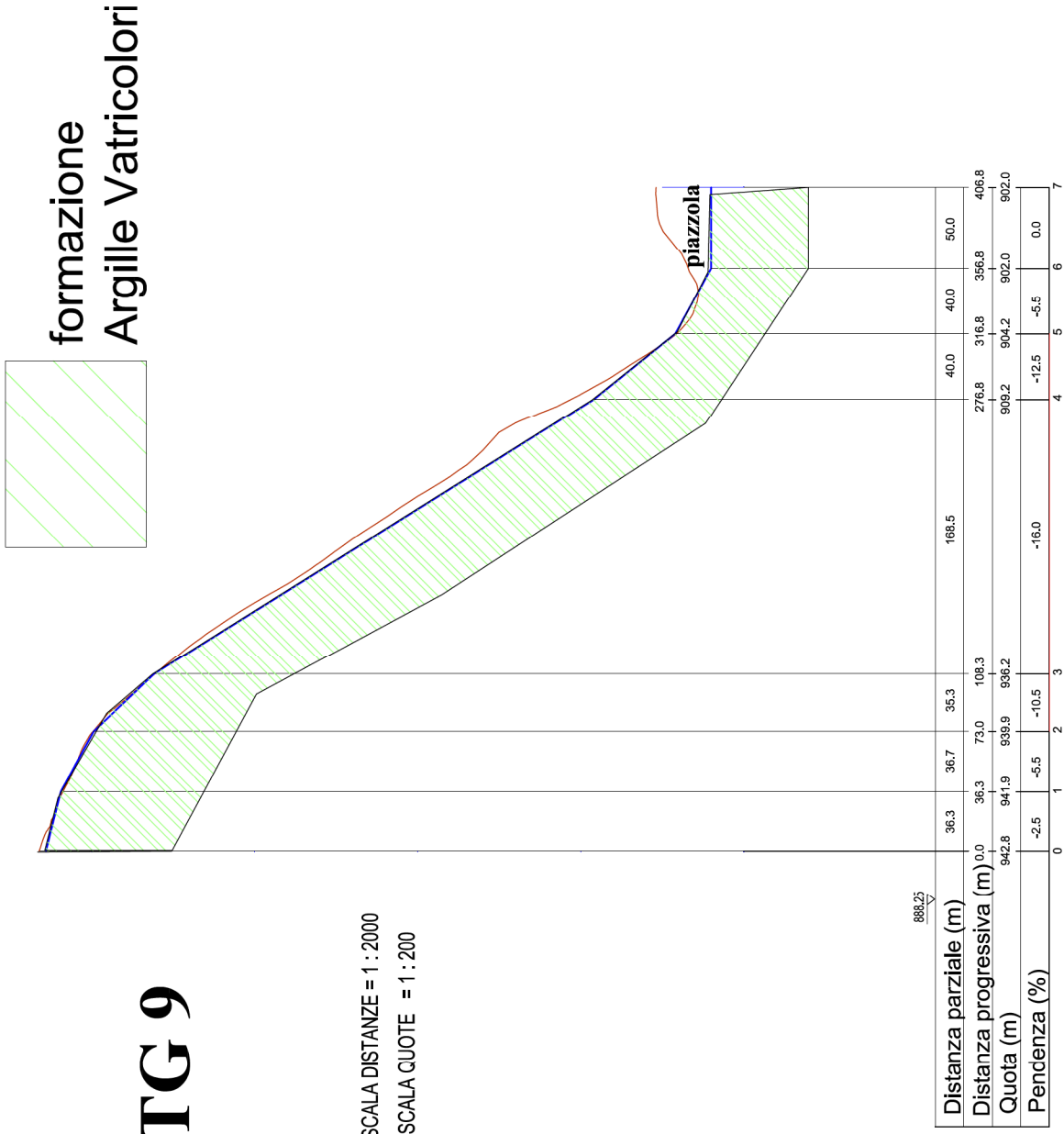
SCALA DISTANZE = 1 : 2000


SCALA QUOTE = 1 : 200



WTG 9

SCALA DISTANZE = 1 : 2000
 SCALA QUOTE = 1 : 200



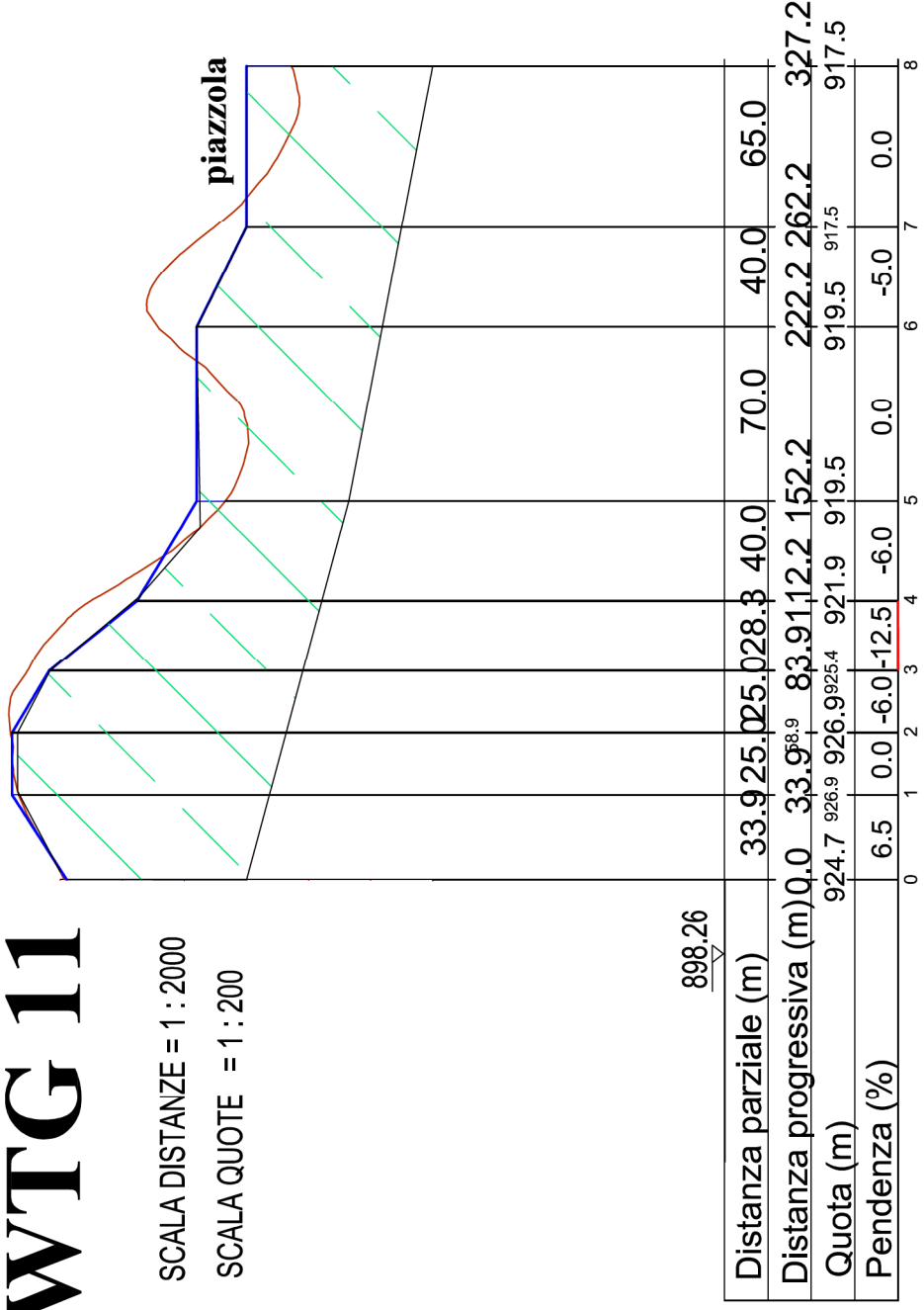


formazione di Corleto Perticara


WTG 11

SCALA DISTANZE = 1 : 2000

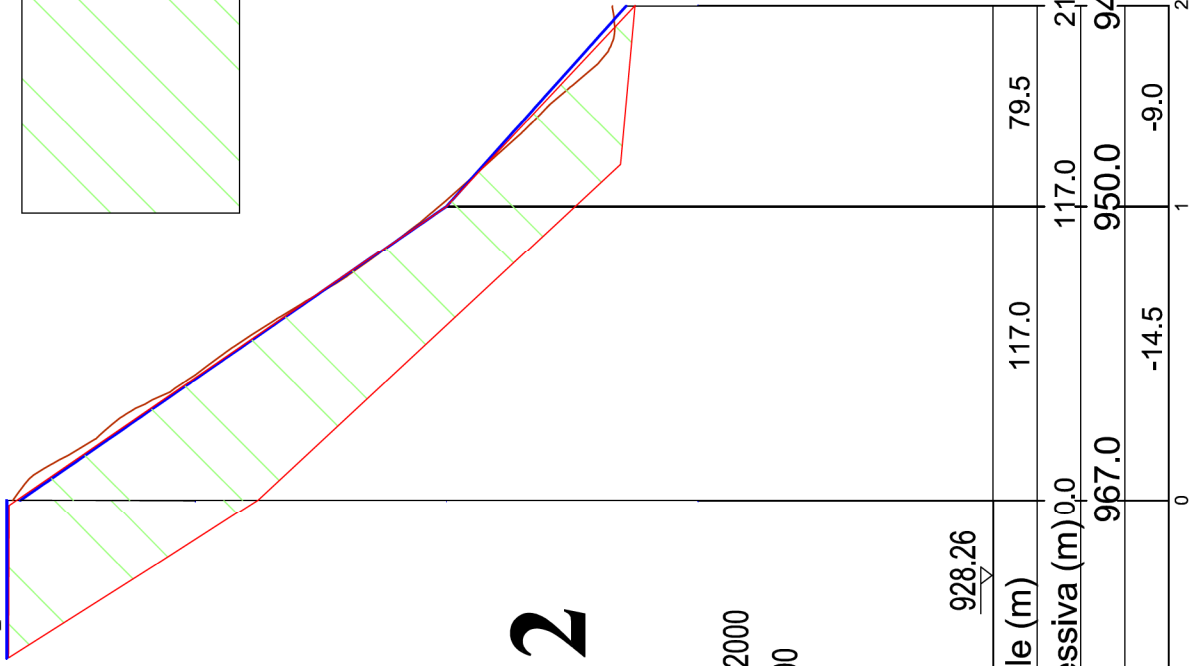
SCALA QUOTE = 1 : 200



piazzola



formazione
Argille Vatricolori



WTG 12

SCALA DISTANZE = 1 : 2000

SCALA QUOTE = 1 : 200

928,26

Distanza parziale (m)	117.0	79.5
Distanza progressiva (m)	0.0	217.0
Quota (m)	967.0	942.9
Pendenza (%)	-14.5	-9.0
	0	1
		2