Profilo longitudinale – Tavola 1 (0+000 – 1+500)

LIVELLETTE

i	ΔQ	L
+12.01‰	1.168m	97.229m
+7.95‰	1.080m	135.837m
+10.03‰	12.030m	1198.854m
+10.51‰	5.577m	530.779m

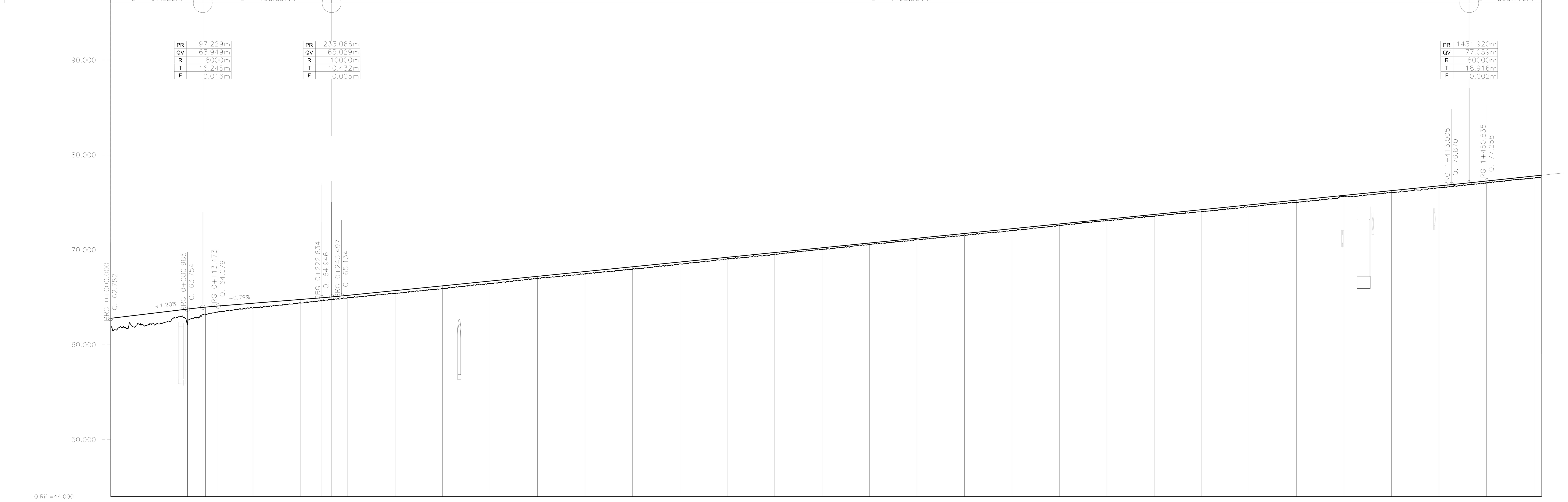

DISTANZE PARZIALI VPI: 80.985 – 16.244 – 16.244 – 109.161 – 10.432 – 10.431 – 1169.508 – 18.915 – 18.915 – 496.948

DISTANZE PROGRESSIVE	QUOTE TERRENO	QUOTE PROGETTO	DIFFERENZA DI QUOTA
0+000	61.774	62.782	−1.007
0+050	62.204	63.382	−1.178
0+100	63.234	63.960	−0.727
0+150	63.878	64.369	−0.491
0+200	64.410	64.766	−0.356
0+250	64.969	65.199	−0.230
0+300	65.397	65.701	−0.304
0+350	65.933	66.202	−0.269
0+400	66.458	66.704	−0.247
0+450	67.008	67.206	−0.198
0+500	67.428	67.708	−0.279
0+550	67.926	68.209	−0.283
0+600	68.517	68.711	−0.194
0+650	69.035	69.213	−0.178
0+700	69.542	69.715	−0.173
0+750	70.029	70.216	−0.188
0+800	70.565	70.718	−0.153
0+850	71.040	71.220	−0.180
0+900	71.571	71.722	−0.150
0+950	71.999	72.223	−0.225
1+000	72.572	72.725	−0.153
1+050	73.115	73.227	−0.112
1+100	73.547	73.729	−0.182
1+150	74.030	74.230	−0.201
1+200	74.532	74.732	−0.200
1+250	74.998	75.234	−0.236
1+300	75.636	75.736	−0.100
1+350	76.013	76.237	−0.224
1+400	76.542	76.739	−0.197
1+450	77.049	77.249	−0.200
1+500	77.559	77.775	−0.215

DISTANZE PARZIALI: 50.000 (each interval, 30 intervals)

ANDAMENTO PLANIMETRICO: L = 118.913m; Ltr = 30.000m; R = 1800.000m; Ltr = 30.000m; L = 1586.783m

SOPRAELEVAZIONI: H=30.00

Profilo longitudinale – Tavola 1 (1+550 – 3+000)

LIVELLETTE

i	ΔQ	L
+10.51‰	5.577m	530.779m
+8.52‰	1.847m	216.815m
+11.83‰	6.357m	537.337m
+9.89‰	2.313m	233.909m
+5.81‰	1.421m	244.515m

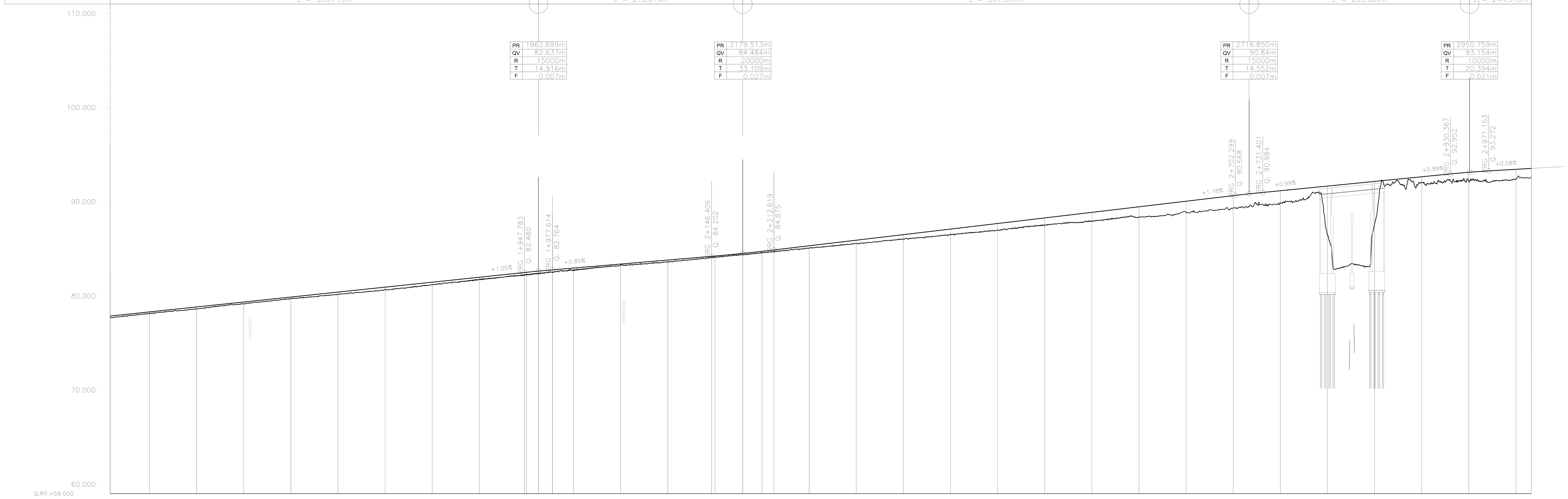

DISTANZE PARZIALI VPI: 496.948 – 14.915 – 14.915 – 168.792 – 33.107 – 33.106 – 489.680 – 14.551 – 14.551 – 98.965 – 20.393 – 20.393 – 203.677

DISTANZE PROGRESSIVE	QUOTE TERRENO	QUOTE PROGETTO	DIFFERENZA DI QUOTA
1+550	78.096	78.300	−0.204
1+600	78.613	78.825	−0.213
1+650	79.149	79.351	−0.202
1+700	79.711	79.876	−0.165
1+750	80.153	80.402	−0.249
1+800	80.672	80.927	−0.255
1+850	81.192	81.452	−0.260
1+900	81.752	81.978	−0.226
1+950	82.247	82.503	−0.256
2+000	82.757	82.954	−0.198
2+050	83.274	83.380	−0.106
2+100	83.558	83.806	−0.248
2+150	84.115	84.233	−0.117
2+200	84.589	84.730	−0.141
2+250	85.068	85.317	−0.250
2+300	85.572	85.909	−0.337
2+350	86.016	86.500	−0.485
2+400	86.538	87.092	−0.554
2+450	86.980	87.683	−0.704
2+500	87.467	88.275	−0.808
2+550	87.919	88.866	−0.947
2+600	88.373	89.458	−1.085
2+650	88.904	90.049	−1.145
2+700	89.331	90.641	−1.310
2+750	89.902	91.168	−1.266
2+800	86.484	91.663	−5.178
2+850	87.580	92.157	−4.577
2+900	92.053	92.652	−0.599
2+950	92.135	93.127	−0.992
3+000	92.378	93.440	−1.062

DISTANZE PARZIALI: 50.000 (each interval, 29 intervals)

ANDAMENTO PLANIMETRICO: L = 1586.783m; Ltr = 120.000m; R = 967.000m; Ltr = 120.000m; L = 396.649m; Ltr = 30.000m; R = 5000.000m; Ltr = 30.000m; R = 5000.000m; Ltr = 30.000m; L = 130.833m; Ltr = 30.000m; R = 5000.000m

SOPRAELEVAZIONI: H=150.00; H=30.00; H=30.00; H=30.00

KEY-PLAN

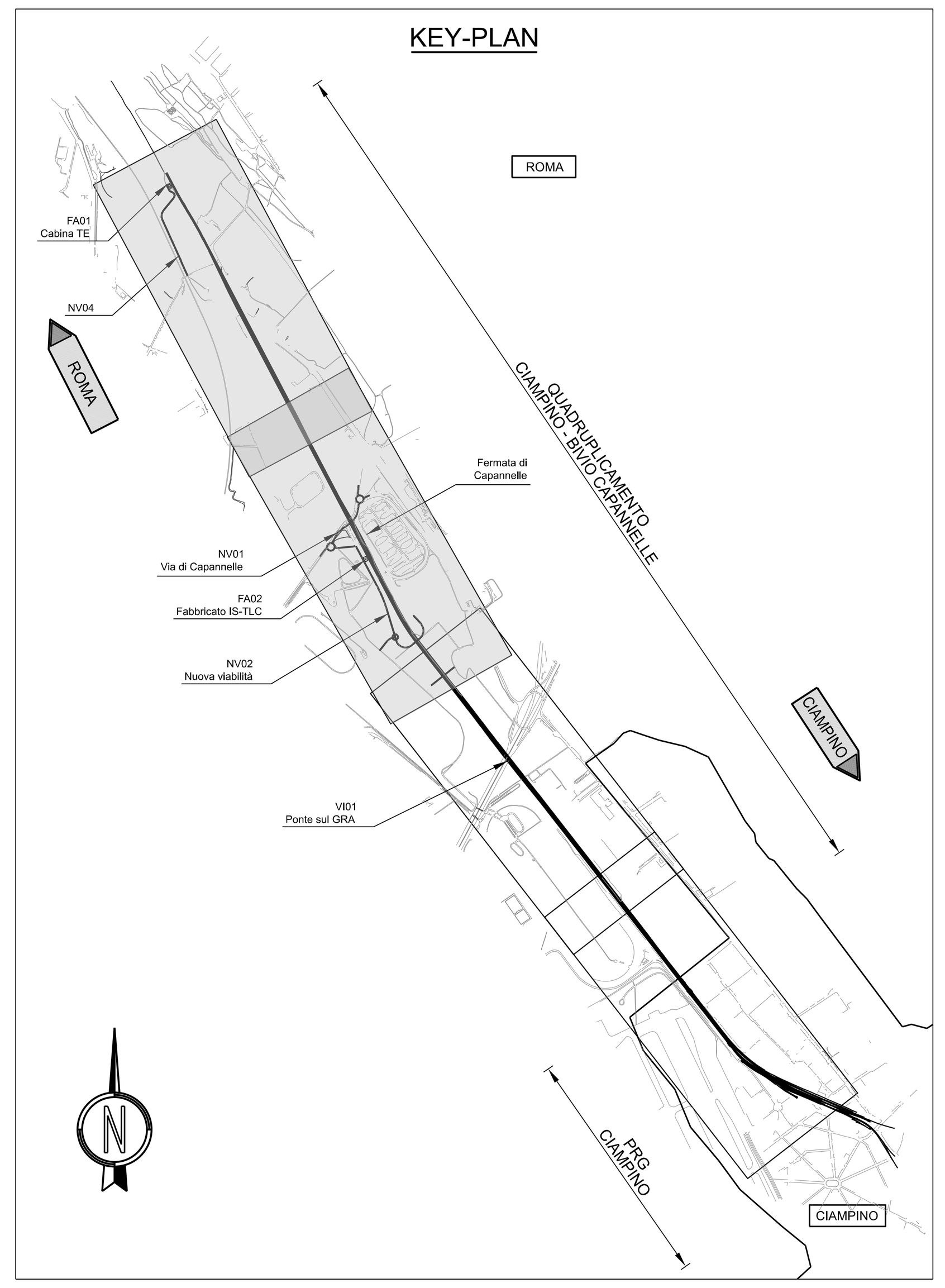

COMMITTENTE: RFI RETE FERROVIARIA ITALIANA – GRUPPO FERROVIE DELLO STATO ITALIANE

PROGETTAZIONE: ITALFERR – GRUPPO FERROVIE DELLO STATO ITALIANE

CUP

U.O. INFRASTRUTTURE CENTRO

PROGETTO DI FATTIBILITA' TECNICO-ECONOMICA

PD Quadruplicamento Ciampino-Capannelle e PRG Ciampino 2^ Fase Lato Roma

Quadruplicamento

Infrastruttura ferroviaria
Profilo longitudinale Asse BD Linea Castelli tav1

SCALA: 1:2000

COMMESSA	LOTTO	FASE	ENTE	TIPO DOC.	OPERA/DISCIPLINA	PROGR.	REV.
NR45	11	R	29	F6	IF 00 0 1	007	A

Revis.	Descrizione	Redatto	Data	Verificato	Data	Approvato	Data	Autorizzato Data
A	Emissione Esecutiva	F. D'Angeli	02/2021	F. D'Angeli	02/2021	T. Paoletti	02/2021	F. Arduini 02/2021

File: NR4511R29F6IF0001007A.dgn | n. Elab.: -