SEZIONI FERROVIARIE
Scala 1:200

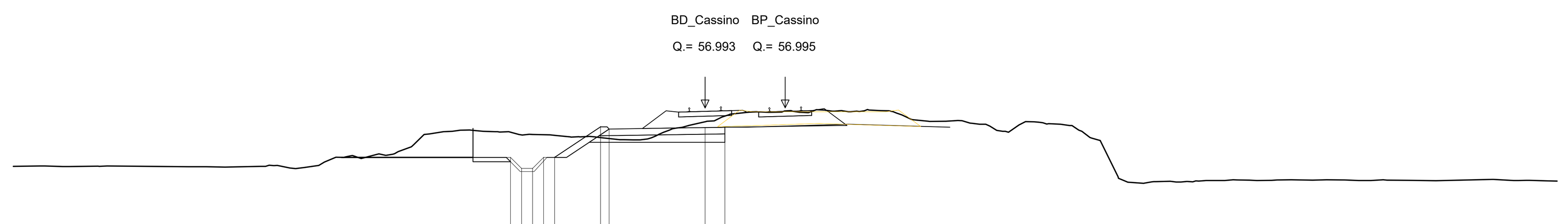

Prog. = 0+200.000

Q. Rif. = 43.000

Quote Terreno	55.880	55.786	55.786	55.775	55.746	55.641	55.600	56.366	56.623
Quote Progetto	54.750	54.250	54.250	54.750	54.750	56.137	56.037	56.102	56.115
Dist. Progr. Progetto	-12.453	-11.953	-11.453	-10.953	-10.453	-8.373	-7.982	-3.632	-2.737
Dist. Parziali									

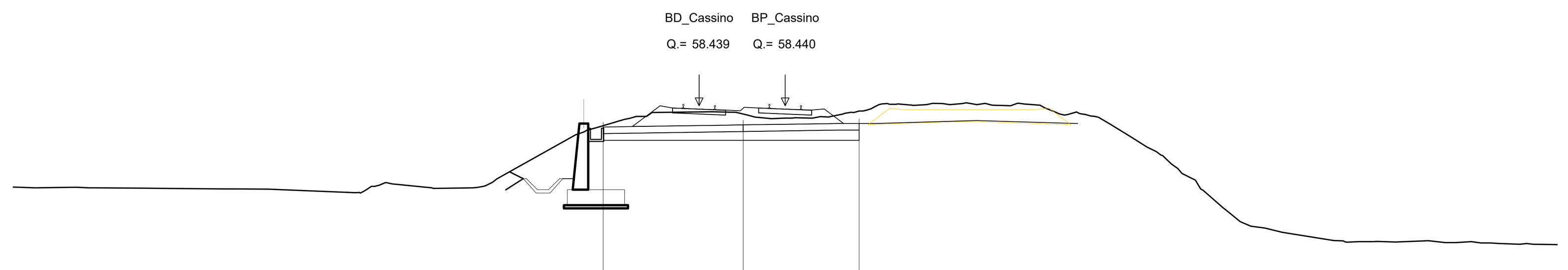

Prog. = 0+350.000

Q. Rif. = 40.000

Quote Terreno	57.323	57.845	57.981
Quote Progetto	57.478	57.573	57.637
Dist. Progr. Progetto	-8.255	-1.905	3.350
Dist. Parziali			

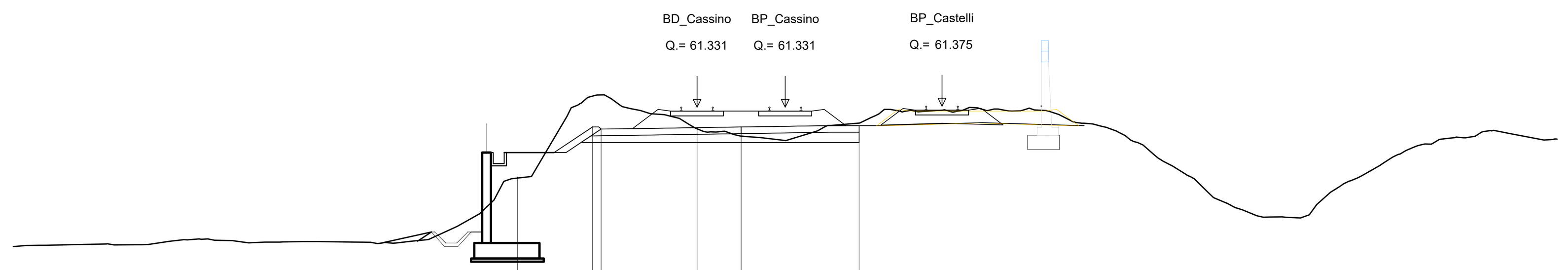

Prog. = 0+650.000

Q. Rif. = 44.000

Quote Terreno	58.121	61.831	61.886	60.349	60.019	60.611
Quote Progetto	58.172	60.437	60.337	60.402	60.432	60.494
Dist. Progr. Progetto	-12.139	-8.741	-8.350	-4.000	-2.000	3.350
Dist. Parziali						

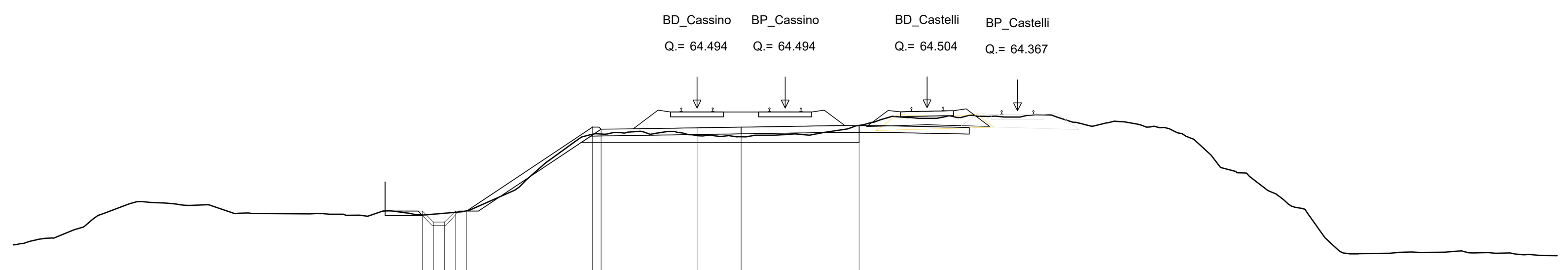

Prog. = 0+950.000

Q. Rif. = 47.000

Quote Terreno	59.644	59.685	59.728	59.770	59.840	63.305	63.317	63.245	63.189	63.703
Quote Progetto	59.824	59.324	59.324	59.824	59.824	63.630	63.530	63.595	63.625	63.690
Dist. Progr. Progetto	-16.449	-15.949	-15.449	-14.949	-14.449	-8.741	-8.350	-4.000	-2.000	3.350
Dist. Parziali										

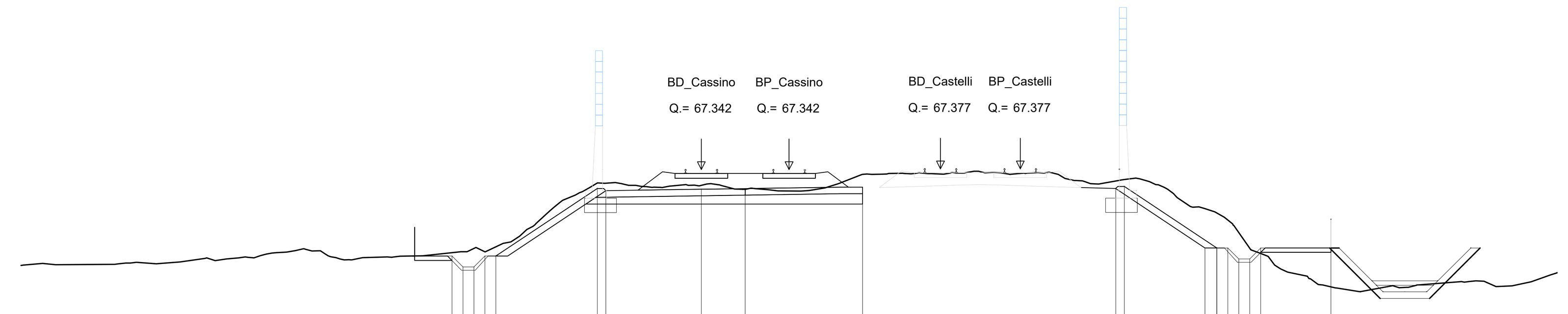

Prog. = 1+250.000

Q. Rif. = 51.000

Quote Terreno	63.548	63.592	63.741	63.590	63.813	66.727	66.721	66.619	66.441	67.122	66.823	66.885	65.556	65.360	[illegible]	65.038	64.470	63.749	63.513	61.991
Quote Progetto	63.395	62.895	62.895	63.395	63.395	66.479	66.379	66.444	66.474	66.539	66.476	66.576	63.764	63.765	63.764	63.764	63.264	63.264	63.764	63.764
Dist. Progr. Progetto	-15.366	-14.866	-14.366	-13.866	-13.366	-8.741	-8.350	-4.000	-2.000	3.350	14.885	15.276	18.953	19.492	19.493	19.993	20.493	20.993	21.493	24.693
Dist. Parziali																			

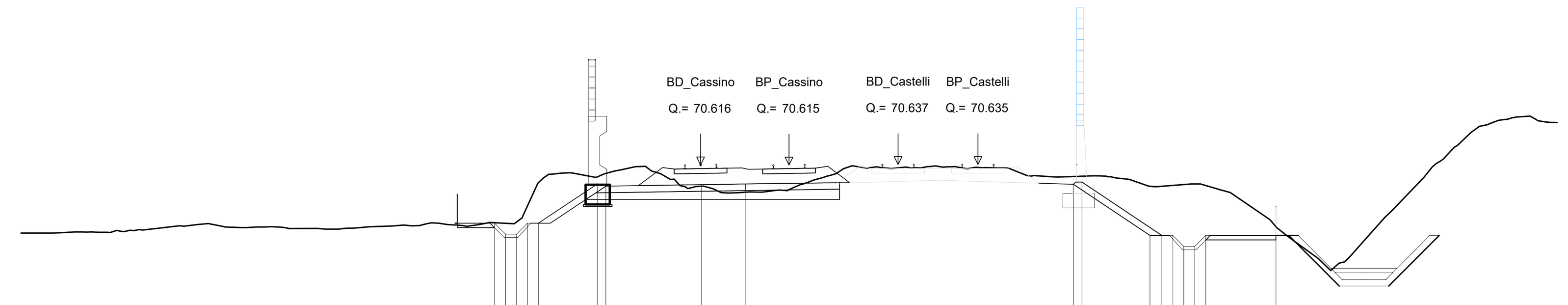

Prog. = 1+575.000

Q. Rif. = 55.000

Quote Terreno	67.987	67.958	68.015	68.750	69.808	70.070	70.230	69.644	69.374	70.087	70.102	69.641	69.645	69.646	69.684	69.721	69.748	69.679	67.795
Quote Progetto	67.964	67.464	67.464	67.964	67.964	69.752	69.652	69.717	69.747	69.733	69.833	67.403	67.404	67.403	67.403	66.903	66.903	67.403	67.403
Dist. Progr. Progetto	-13.424	-12.924	-12.424	-11.924	-11.424	-8.743	-8.352	-4.002	-2.002	12.956	13.347	16.450	16.989	16.991	17.491	17.991	18.491	18.991	22.191
Dist. Parziali																		

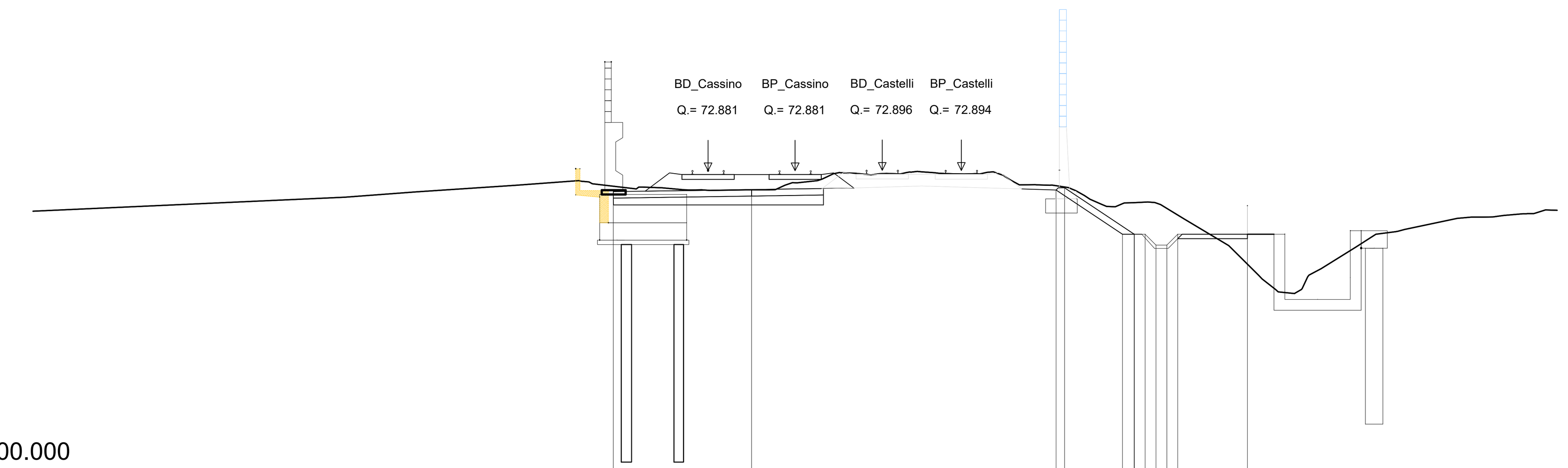

Prog. = 1+800.000

Q. Rif. = 57.000

Quote Terreno	72.166	72.006	72.194	72.132	71.365	71.414	71.435	71.399	71.154	70.846		68.590
Quote Progetto	71.917	72.013	71.993	72.093	69.962	69.963	69.962	69.962	69.462	69.462	69.962	69.962
Dist. Progr. Progetto	-8.350	-2.000	11.985	12.376	15.032	15.571	15.573	16.073	16.573	17.073	17.573	20.773
Dist. Parziali												

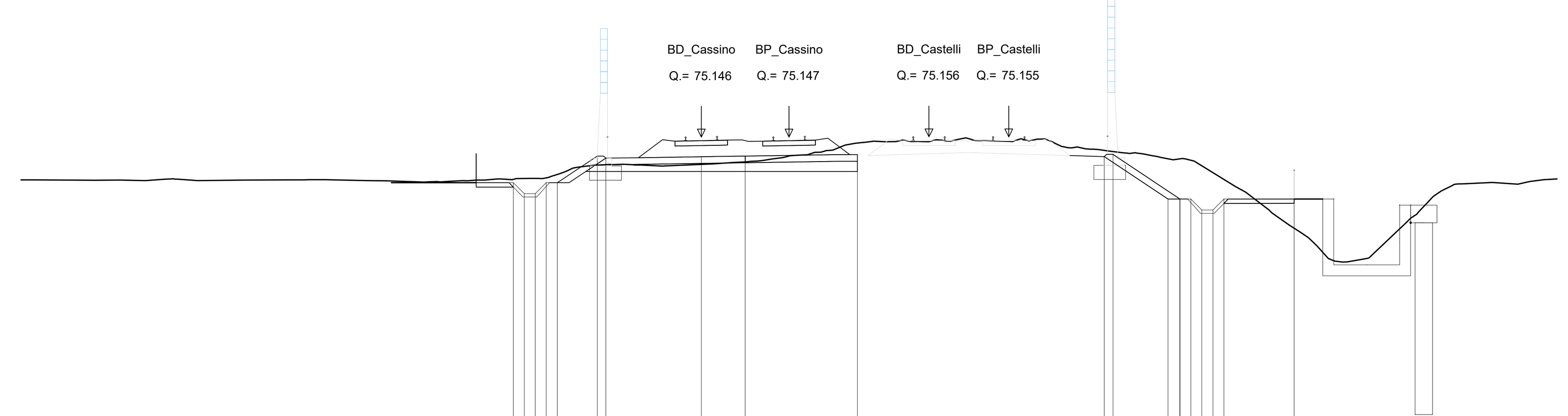

Prog. = 2+025.000

Q. Rif. = 59.000

Quote Terreno	73.218	73.261	73.266	73.286	73.443	73.866	73.890	73.900	74.018	74.871	74.538	74.486	74.155	74.156	74.088	73.834	73.526	73.218		70.996
Quote Progetto	73.069	72.569	72.569	73.069	73.069	74.284	74.184	74.249	74.279	74.344	74.256	74.356	72.323	72.324	72.323	72.323	71.823	71.824	72.324	72.325
Dist. Progr. Progetto	-12.565	-12.065	-11.565	-11.065	-10.565	-8.743	-8.353	-4.003	-2.003	3.114	14.367	14.758	17.271	17.811	17.812	18.313	18.813	19.314	19.814	23.016
Dist. Parziali																			

COMMITTENTE:

RFI RETE FERROVIARIA ITALIANA – GRUPPO FERROVIE DELLO STATO ITALIANE

PROGETTAZIONE:

ITALFERR – GRUPPO FERROVIE DELLO STATO ITALIANE

CUP J31H96000000011

U.O. INFRASTRUTTURE CENTRO

PROGETTO DI FATTIBILITA' TECNICO-ECONOMICA

QUADRUPLICAMENTO CIAMPINO-CAPANNELLE E PRG CIAMPINO 2^ FASE LATO ROMA

Quadruplicamento

Infrastruttura ferroviaria

Sezioni trasversali caratteristiche - Tav1

SCALA: 1:200

COMMESSA	LOTTO	FASE	ENTE	TIPO DOC.	OPERA/DISCIPLINA	PROGR.	REV.
NR45	00	R	29	W9	IF0000	001	A

Rev.	Descrizione	Redatto	Data	Verificato	Data	Approvato	Data	Autorizzato Data
A	Emissione esecutiva	F. D'Angeli	Feb 2021	F.D'Angeli	Feb 2021	T. Paoletti	Feb 2021	F. Arduini

ITALFERR S.p.A. Direzione Tecnica Infrastrutture Centro Dott. Ing. Fabrizio Arduini Ordine degli Ingegneri della Provincia di Roma

File: NR4511R29W9IF0000001A.dwg