

LEGGENDA GEOLOGICA

Geological legend table with symbols and descriptions for various geological units like Depositi alluvionali, Argille marnose, etc.

LEGGENDA GEOMORFOLOGICA


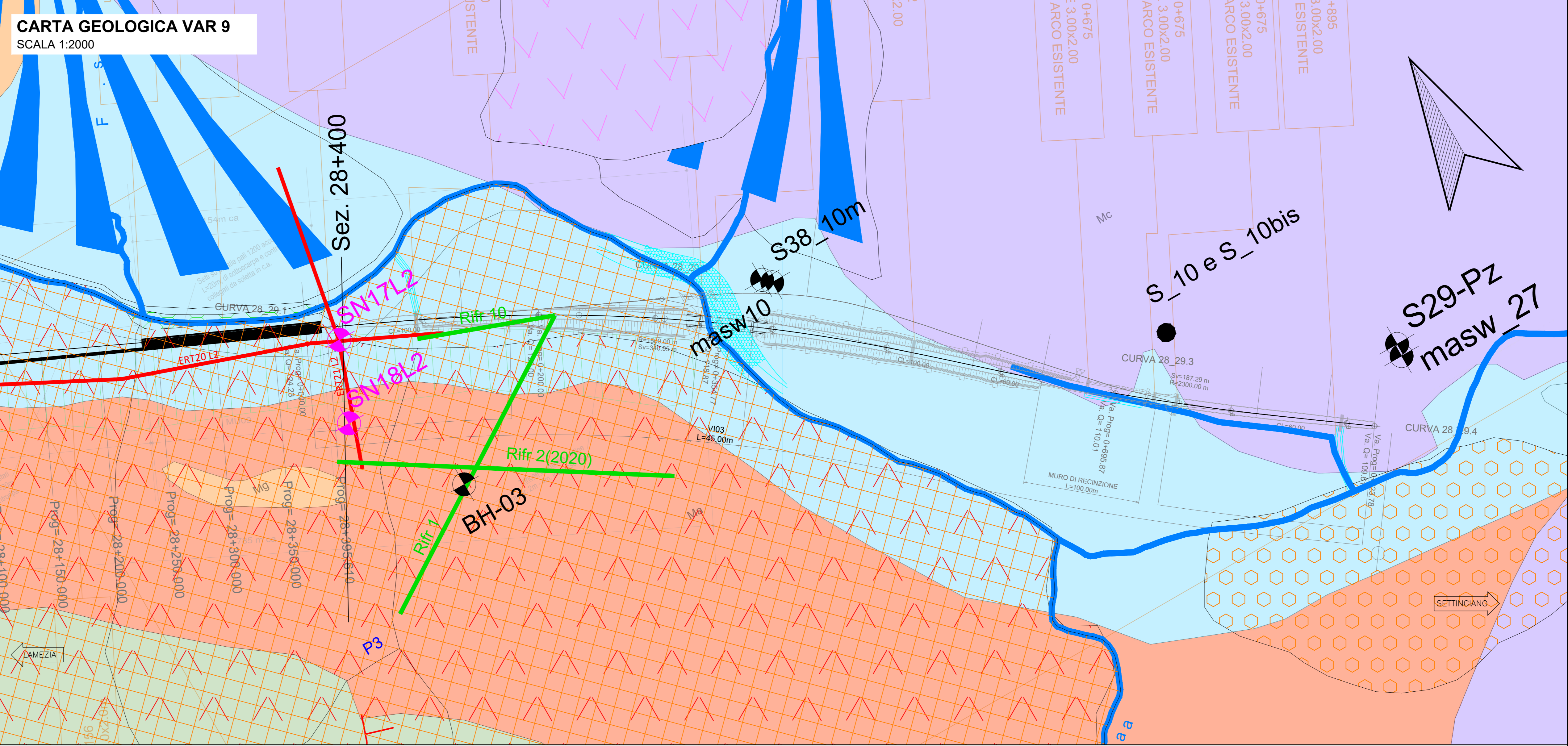
Geomorphological legend table with symbols and descriptions for landforms like Corpi di frana, Conoide alluvionale, etc.

AREE PERICOLOSITA' FRANE (ISPRA 2017)

Table defining hazard areas (Moderata, Media, Elevata, Molto elevata) and flood risk areas (R10A).

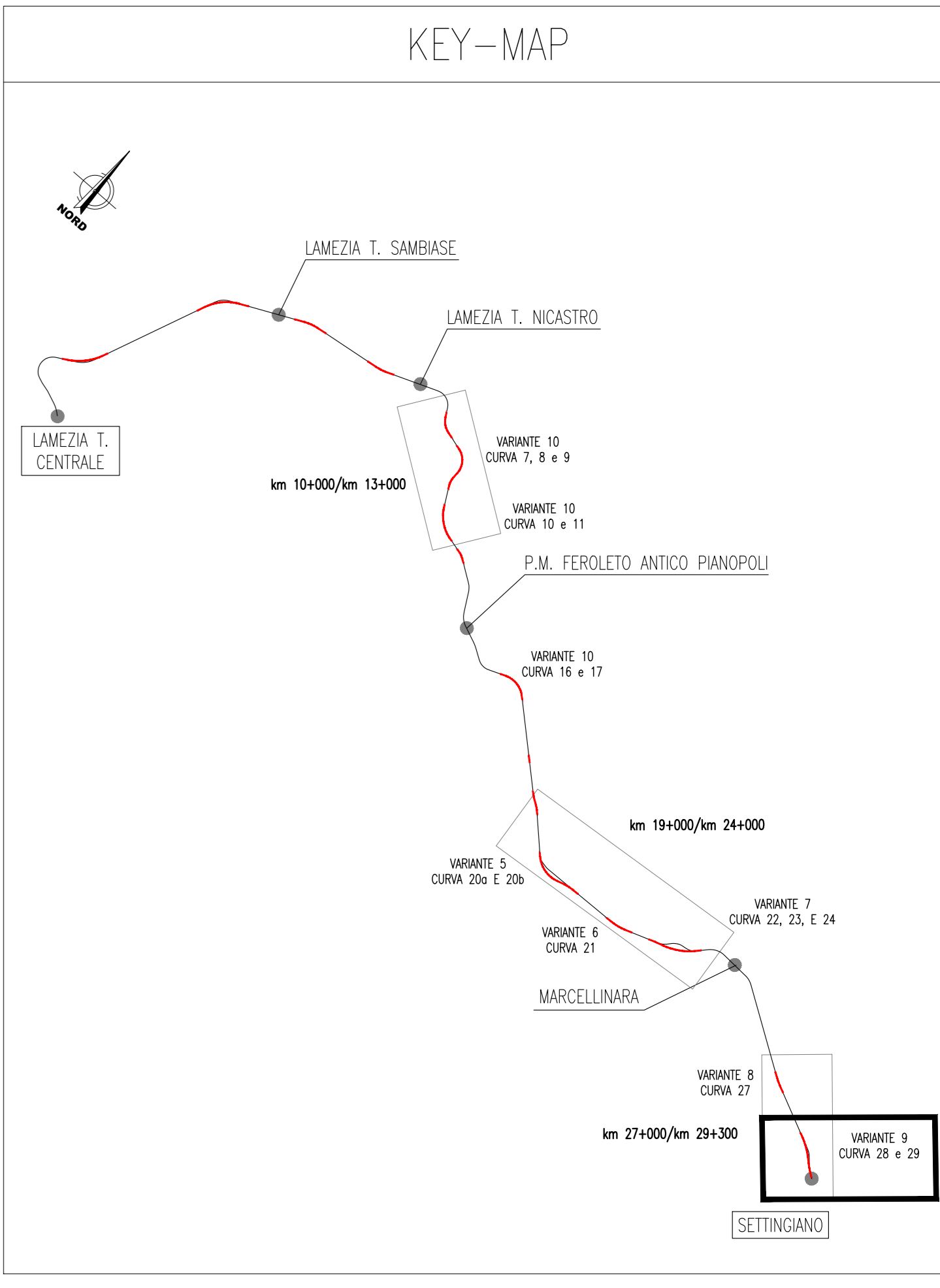
LEGGENDA LITOTECNICA

Lithotechnical legend table with symbols and descriptions for surface alteration, anthropogenic elements, and soil types.

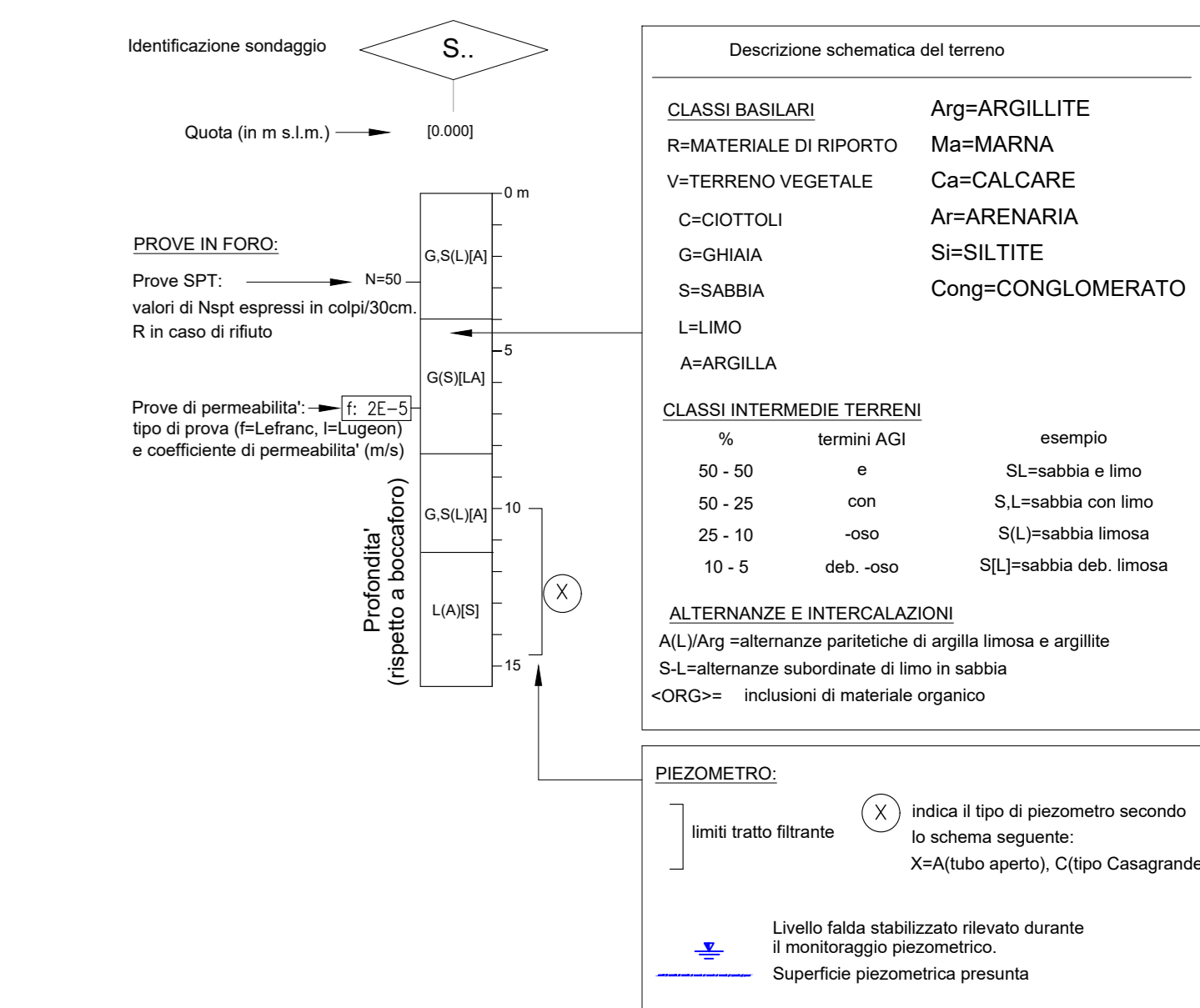


Technical drawing data table with columns: QUOTE PROGETTO, QUOTE TERRENO, ETTOMETRICHE, DIST. PARZIALI, PROGRESSIVE, showing numerical values along the profile.

PROFILO GEOLOGICO VAR 9
SCALA 1:2000/200



INDAGINI table listing investigation types and dates: Sondaggi PTFE velocizzazione, Sondaggi geofisici, Sondaggi integrativi, etc.



Project identification and coordination information: COMMITTENTE (RFI), PROGETTAZIONE (ITALFERR), LINEA LAMEZIA T. - CATANZARO L., U.O. COORDINAMENTO PROGETTO CAPTIVE, etc.

Administrative and revision table: Carta e profilo Geologico Variante 9, including revision history with dates and signatures, and project code details.