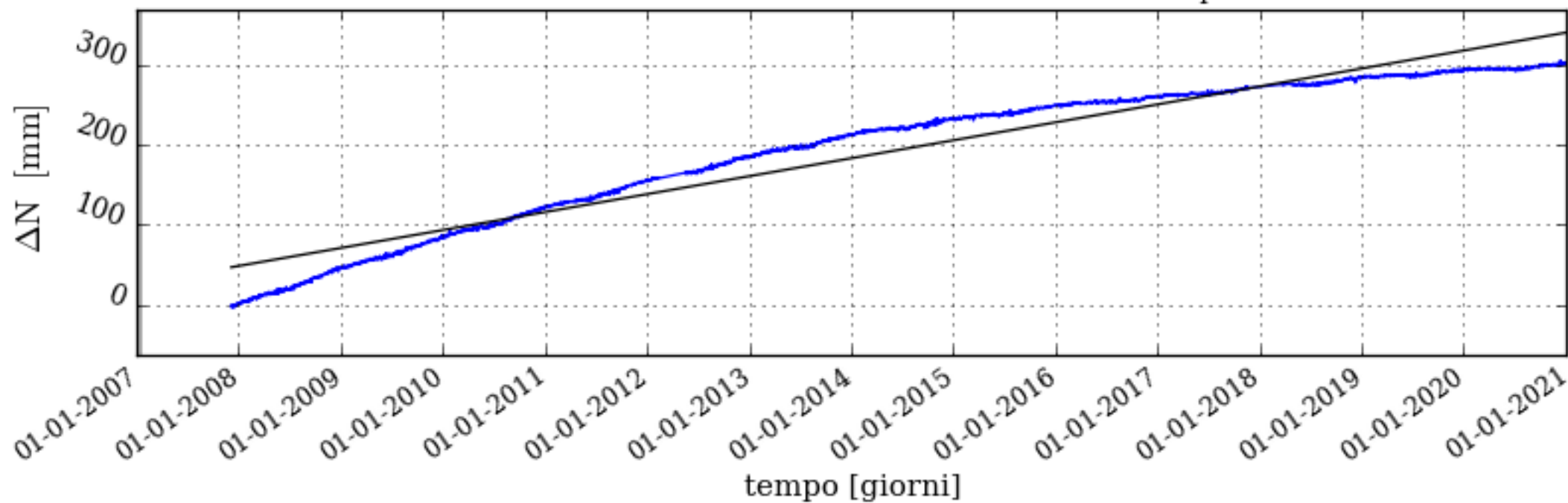


Time series ITRF2014 Calipso

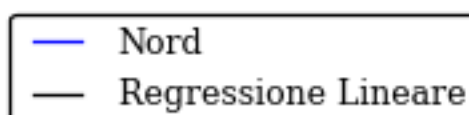
Serie Storica Nord dal 29-11-2007 al 31-12-2020 Calipso



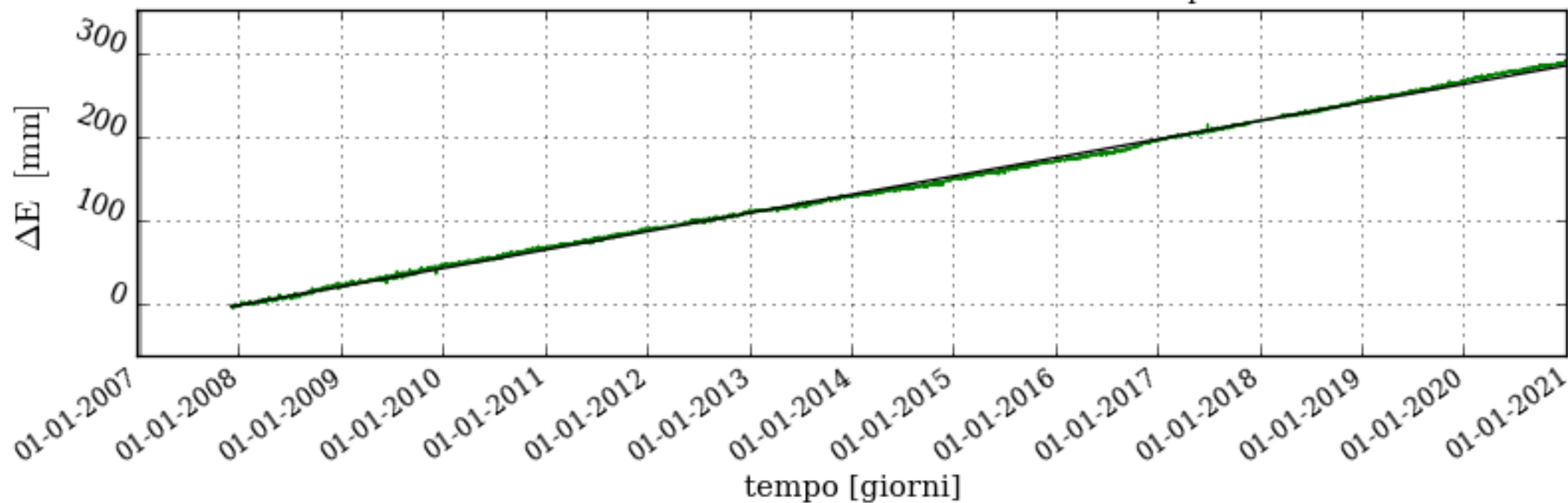
$$Vel_n = 23.0 \pm 0.09 \text{ mm/y}$$

$$WRMS_n = 22.47 \text{ mm}$$

$$\chi^2 / \text{DOF} = 2949.57$$




Serie Storica Est dal 29-11-2007 al 31-12-2020 Calipso



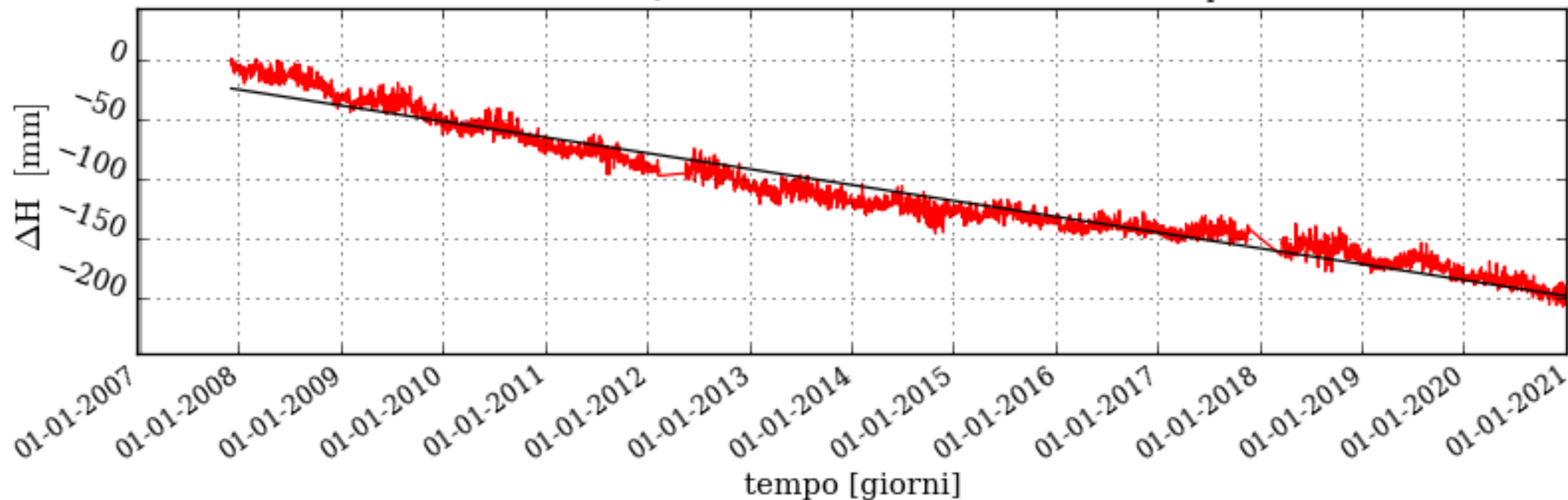
$$Vel_e = 22.07 \pm 0.01 \text{ mm/y}$$

$$WRMS_e = 2.8 \text{ mm}$$

$$\chi^2 / \text{DOF} = 69.74$$



Serie Storica Quota dal 29-11-2007 al 31-12-2020 Calipso



$$Vel_h = -13.51 \pm 0.04 \text{ mm/y}$$

$$WRMS_h = 10.29 \text{ mm}$$

$$\chi^2 / \text{DOF} = 52.5$$

