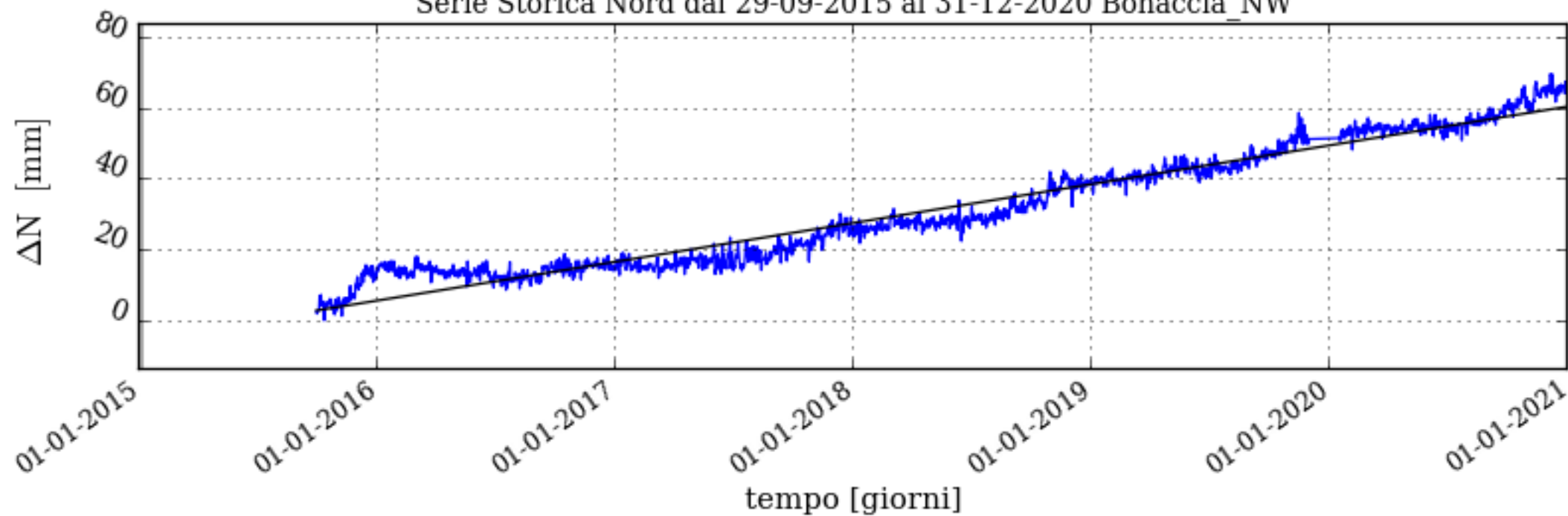


Time series ITRF2014 Bonaccia_NW

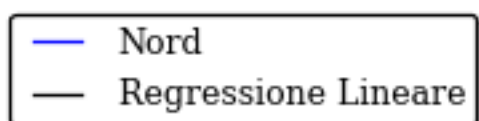
Serie Storica Nord dal 29-09-2015 al 31-12-2020 Bonaccia_NW



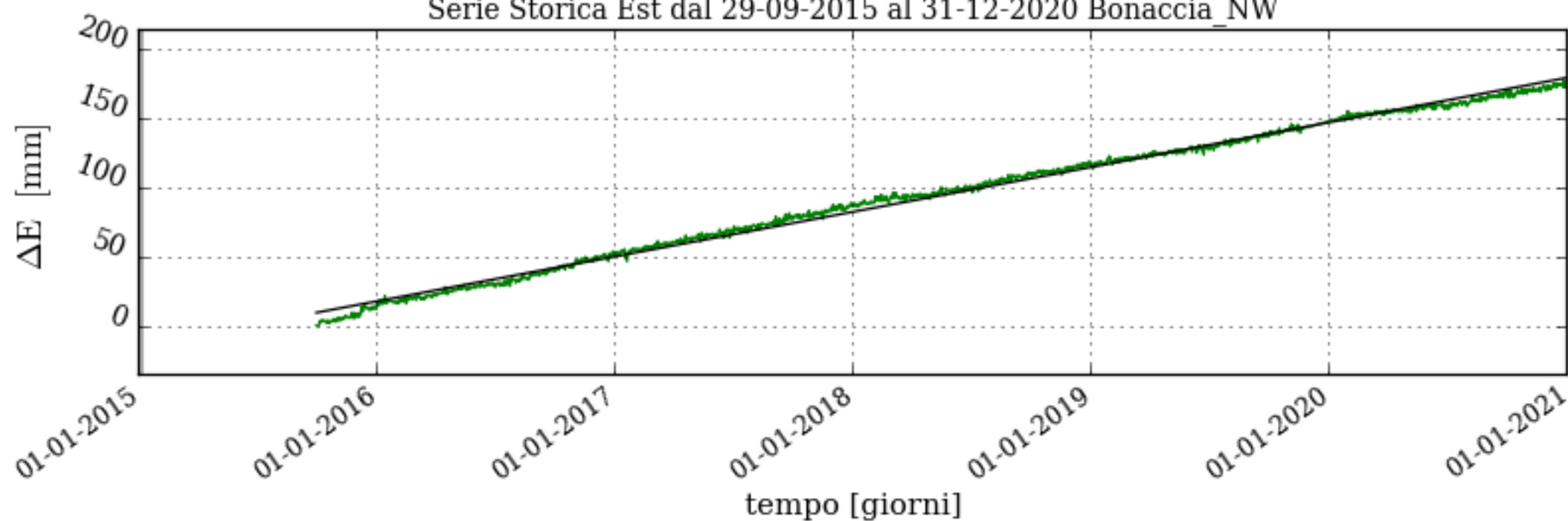
$$Vel_n = 11.03 \pm 0.05 \text{ mm/y}$$

$$WRMS_n = 3.53 \text{ mm}$$

$$\chi^2 / \text{DOF} = 47.17$$




Serie Storica Est dal 29-09-2015 al 31-12-2020 Bonaccia_NW



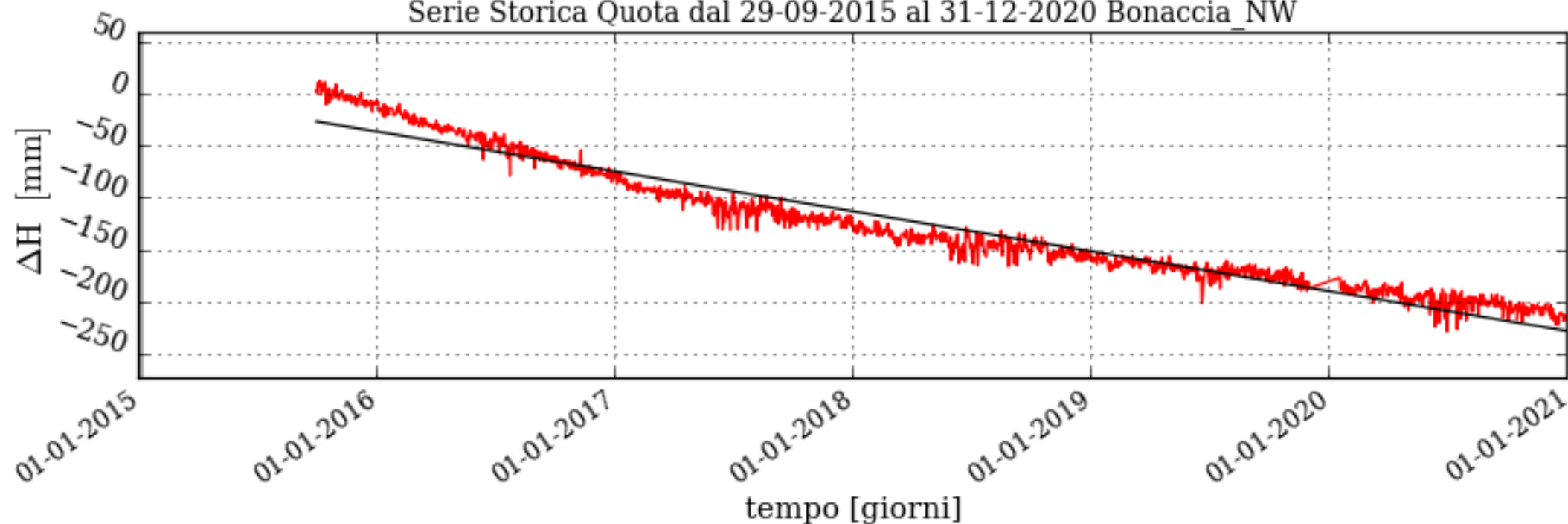
$$Vel_e = 32.32 \pm 0.05 \text{ mm/y}$$

$$WRMS_e = 3.3 \text{ mm}$$

$$\chi^2 / \text{DOF} = 59.52$$



Serie Storica Quota dal 29-09-2015 al 31-12-2020 Bonaccia_NW



$$Vel_h = -38.64 \pm 0.21 \text{ mm/y}$$

$$WRMS_h = 13.36 \text{ mm}$$

$$\chi^2 / \text{DOF} = 52.87$$

