SEZIONE N° 1
PROGRESSIVA 0+000.00

| AREE | |
|---|---|
| Escavazione | 6.4 mq |
| Sbancamento | 0.0 mq |
| Riporto | -3.9 mq |

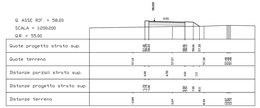


SEZIONE N° 2
PROGRESSIVA 0+002.89

| AREE | |
|---|---|
| Escavazione | 6.4 mq |
| Sbancamento | 0.0 mq |
| Riporto | -3.9 mq |

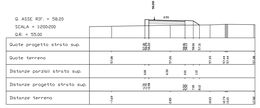


SEZIONE N° 3
PROGRESSIVA 0+013.34

| AREE | |
|---|---|
| Escavazione | 6.4 mq |
| Sbancamento | 0.0 mq |
| Riporto | -3.9 mq |

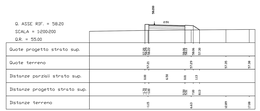


SEZIONE N° 4
PROGRESSIVA 0+016.08

| AREE | |
|---|---|
| Escavazione | 6.4 mq |
| Sbancamento | 0.0 mq |
| Riporto | -3.9 mq |

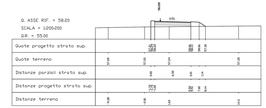


SEZIONE N° 5
PROGRESSIVA 0+020.00

| AREE | |
|---|---|
| Escavazione | 6.4 mq |
| Sbancamento | 0.0 mq |
| Riporto | -3.9 mq |

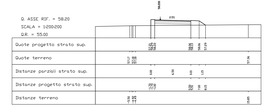


SEZIONE N° 6
PROGRESSIVA 0+026.19

| AREE | |
|---|---|
| Escavazione | 6.4 mq |
| Sbancamento | 0.0 mq |
| Riporto | -4.0 mq |

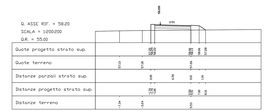


SEZIONE N° 7
PROGRESSIVA 0+040.00

| AREE | |
|---|---|
| Escavazione | 6.4 mq |
| Sbancamento | 0.0 mq |
| Riporto | -4.3 mq |

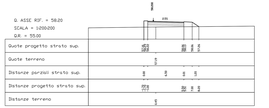


SEZIONE N° 8
PROGRESSIVA 0+060.00

| AREE | |
|---|---|
| Escavazione | 6.4 mq |
| Sbancamento | 0.0 mq |
| Riporto | -6.0 mq |

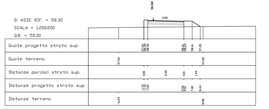


SEZIONE N° 9
PROGRESSIVA 0+064.34

| AREE | |
|---|---|
| Escavazione | 6.4 mq |
| Sbancamento | 0.0 mq |
| Riporto | -7.0 mq |

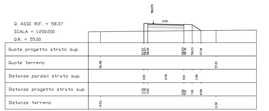


SEZIONE N° 10
PROGRESSIVA 0+080.00

| AREE | |
|---|---|
| Escavazione | 6.4 mq |
| Sbancamento | 0.0 mq |
| Riporto | -12.3 mq |

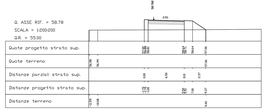


SEZIONE N° 11
PROGRESSIVA 0+100.00

| AREE | |
|---|---|
| Escavazione | 6.4 mq |
| Sbancamento | 0.0 mq |
| Riporto | -24.4 mq |

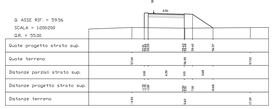


SEZIONE N° 12
PROGRESSIVA 0+120.00

| AREE | |
|---|---|
| Escavazione | 6.4 mq |
| Sbancamento | 0.0 mq |
| Riporto | -40.3 mq |

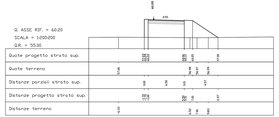


SEZIONE N° 13
PROGRESSIVA 0+135.17

| AREE | |
|---|---|
| Escavazione | 6.4 mq |
| Sbancamento | 0.0 mq |
| Riporto | -54.9 mq |

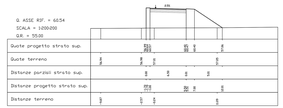


SEZIONE N° 14
PROGRESSIVA 0+140.00

| AREE | |
|---|---|
| Escavazione | 6.4 mq |
| Sbancamento | 0.0 mq |
| Riporto | -76.9 mq |

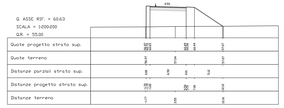


SEZIONE N° 15
PROGRESSIVA 0+148.16

| AREE | |
|---|---|
| Escavazione | 6.4 mq |
| Sbancamento | 0.0 mq |
| Riporto | -77.9 mq |

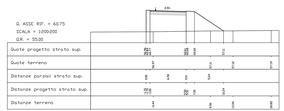


SEZIONE N° 16
PROGRESSIVA 0+160.00

| AREE | |
|---|---|
| Escavazione | 6.4 mq |
| Sbancamento | 0.0 mq |
| Riporto | -90.9 mq |

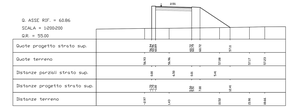


SEZIONE N° 17
PROGRESSIVA 0+180.00

| AREE | |
|---|---|
| Escavazione | 6.4 mq |
| Sbancamento | 0.0 mq |
| Riporto | -97.7 mq |

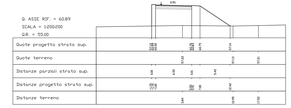


SEZIONE N° 18
PROGRESSIVA 0+200.00

| AREE | |
|---|---|
| Escavazione | 6.4 mq |
| Sbancamento | 0.0 mq |
| Riporto | -107.9 mq |

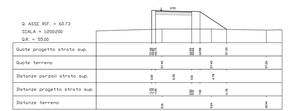


SEZIONE N° 19
PROGRESSIVA 0+220.00

| AREE | |
|---|---|
| Escavazione | 6.4 mq |
| Sbancamento | 0.0 mq |
| Riporto | -118.9 mq |

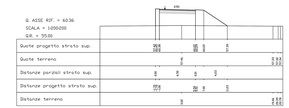


SEZIONE N° 19 A
PROGRESSIVA 0+229.18

| AREE | |
|---|---|
| Escavazione | 6.4 mq |
| Sbancamento | 0.0 mq |
| Riporto | -123.9 mq |

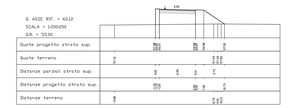


SEZIONE N° 20
PROGRESSIVA 0+238.95

| AREE | |
|---|---|
| Escavazione | 6.4 mq |
| Sbancamento | 0.0 mq |
| Riporto | -129.9 mq |

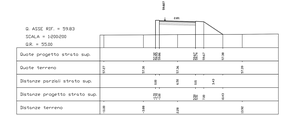


SEZIONE N° 21
PROGRESSIVA 0+240.00

| AREE | |
|---|---|
| Escavazione | 6.4 mq |
| Sbancamento | 0.0 mq |
| Riporto | -135.9 mq |

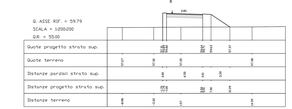


SEZIONE N° 22
PROGRESSIVA 0+249.18

| AREE | |
|---|---|
| Escavazione | 6.4 mq |
| Sbancamento | 0.0 mq |
| Riporto | -141.9 mq |

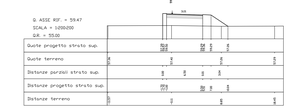


C.U.P. D21B97000000 2

REGIONE AUTONOMA FRIULI VENEZIA GIULIA

DIREZIONE CENTRALE
INFRASTRUTTURE, MOBILITÀ, PIANIFICAZIONE TERRITORIALE E LAVORI PUBBLICI

SOGGETTO DELEGATARIO: friuli venezia giulia STRADE S.p.A.

PROGETTAZIONE: S.p.A. autovie venete
Sede Legale: Palazzo di Vetro, Via Locchi 19 - 34123 Trieste
Sede Operativa: Via Cussignacco, 7 - 33100 Udine
CONSORZIO ENGINEERING AUSTOSTRADE
Via Bonis, 18 - 00154 Roma
ALPI ENGINEERING
Via Locchi 19 - 34123 Trieste
ALPI - CONSORZIO STABILE
Via Locchi 19 - 34123 Trieste

# COLLEGAMENTO TRA LA S.S. 13 PONTEBBANA E LA A23 TANGENZIALE SUD DI UDINE (II LOTTO)

## AGGIORNAMENTO PROGETTO DEFINITIVO dd.14.12.2006

VIABILITÀ
Intersezioni stradali
Svincolo con la S.P. n. 33
Sezioni trasversali (asse P)

Scala 1 : 200

TAVOLA: E
N. ELABORATO: 07.02 . 3.3

| REV. | DATA | DESCRIZIONE | DIS. | VERIFICATO | APPROVATO |
|---|---|---|---|---|---|
| 1 | | | | | |
| 2 | | | | | |
| 3 | | | | | |
| 4 | | | | | |
| 5 | | | | | |
| 6 | 30.08.2012 | VARIANTE | MP | LT | LT |

| | RUOLO | COGNOME | FIRMA |
|---|---|---|---|
| COORDINATORE E PROGETTISTA DISCIPLINA CLA. ATTIVE VIARIE | dott. ing. Gianni PELLA | | |
| | dott. ing. Gianni PELLA | | |
| | dott. ing. Stefano DI SIMEOLI | | |
| PROGETTISTA SPECIALISTICA PAESAGGI | dott. ing. Stefano DI SIMEOLI | | |
| | dott. ing. Andrea CAPANNELLA | | |

| | COGNOME | FIRMA |
|---|---|---|
| C. DIPL. CONCESS. | dott. ing. Gianni PELLA | |
| C. DIRETTORE LAVORI DIPENDENTE | | |
| IL RESPONSABILE UNICO DEL PROCEDIMENTO | | |

| NOME FILE: 07PROGETTO-06 07PROGETTO-07 | DATA PROGETTO: 30.08.2012 | 312TN 12 07 0 DIM. BASE DIM. ALTEZZA |
|---|---|---|