IN02	
SEZIONI PROGETTO	SEZIONI HEC-RAS
1	366
2	317
3	265
4	225
5	158
6	143
7	99
8	44
9	3

River
Sez. 1
Progr. 0+018.60
Q.Rif. 0.00m
Scala 1:200

River
Sez. 2
Progr. 0+067.52
Q.Rif. 0.00m
Scala 1:200

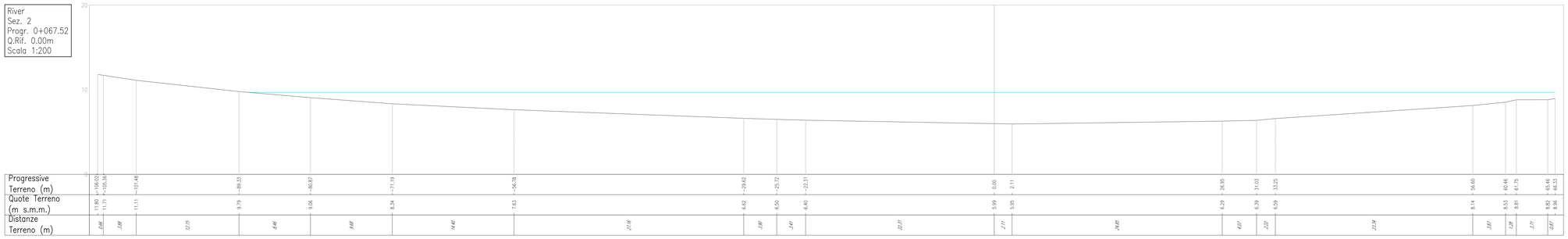

River
Sez. 3
Progr. 0+120.30
Q.Rif. 0.00m
Scala 1:200

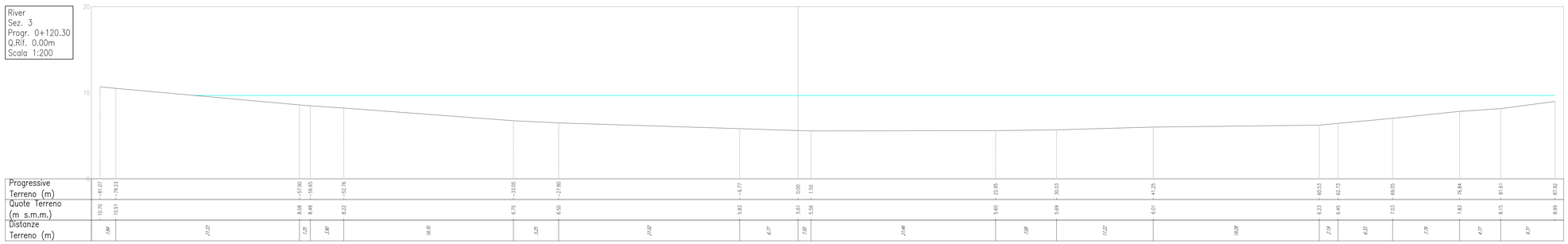

River
Sez. 4
Progr. 0+159.78
Q.Rif. 0.00m
Scala 1:200

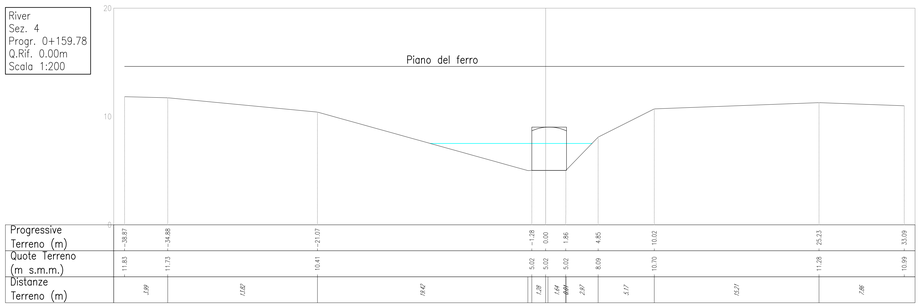

River
Sez. 5
Progr. 0+226.75
Q.Rif. 0.00m
Scala 1:200

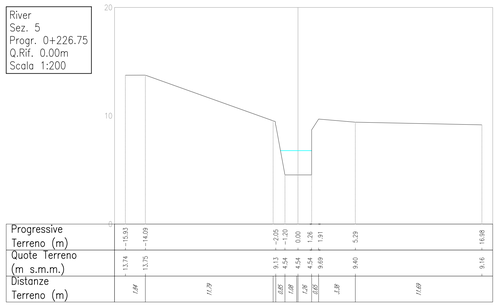

River
Sez. 6
Progr. 0+241.98
Q.Rif. 0.00m
Scala 1:200

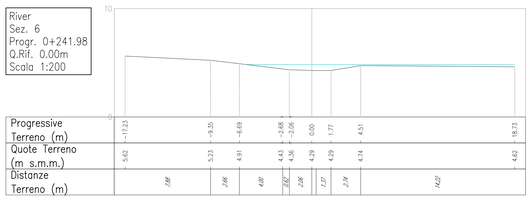

River
Sez. 7
Progr. 0+286.26
Q.Rif. 0.00m
Scala 1:200

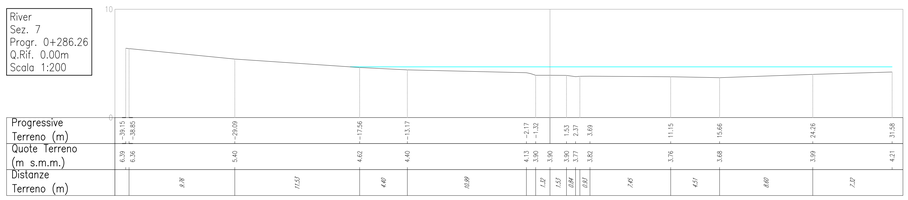

River
Sez. 8
Progr. 0+341.28
Q.Rif. 0.00m
Scala 1:200

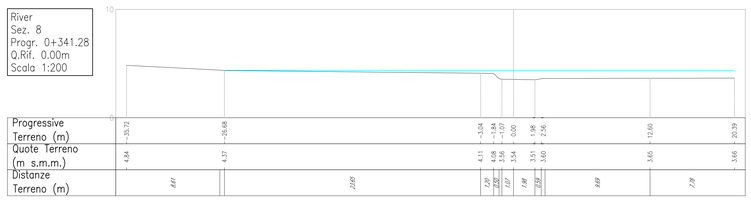

River
Sez. 9
Progr. 0+381.68
Q.Rif. 0.00m
Scala 1:200



KEY MAP Scala 1:10.000

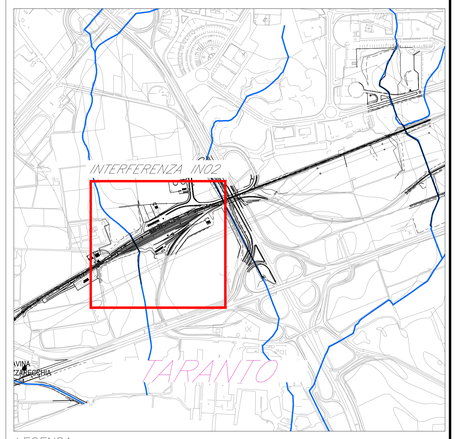

LEGENDA

idrografia

livello idrico per Tr = 200 anni
per i valori consultare il profilo longitudinale del corso d'acqua

N
O E
S

COMMITTENTE:

RFI RETE FERROVIARIA ITALIANA
GRUPPO FERROVIE DELLO STATO ITALIANE
DIREZIONE INVESTIMENTI
DIREZIONE INVESTIMENTI PROGETTI TECNOLOGICI
PROGETTI SUD

PROGETTAZIONE:

ITALFERR
GRUPPO FERROVIE DELLO STATO ITALIANE

S. O. COORDINAMENTO TERRITORIALE SUD

PROGETTO DEFINITIVO

LINEA TARANTO-BRINDISI
NUOVA STAZIONE DI TARANTO NASISI

IDROLOGIA E IDRAULICA
PLANIMETRIE SISTEMAZIONI IDRAULICA
Sistemazione idraulica IN02 - Sezioni ante-operam

SCALA: VARIE

COMMESSA	LOTTO	FASE	ENTE	TIPO DOC.	OPERA/DISCIPLINA	PROGR.	REV.
IA8E	00	D	78	WZ	ID0002	002	A

Rev.	Descrizione	Redatto	Data	Verificato	Data	Approvato	Data	Autorizzato Data
A	Emissione esecutiva	C. Sasso	Luglio 2021	D. Di Domenantonio	Luglio 2021	G. Lastilla	Luglio 2021	Dario Tiberti Luglio 2021

File: IA8E00D78WZID0002002A.dwg

n. Elab: 10