PROFILO C03
SEZIONE -
PROGRESSIVA 310.00

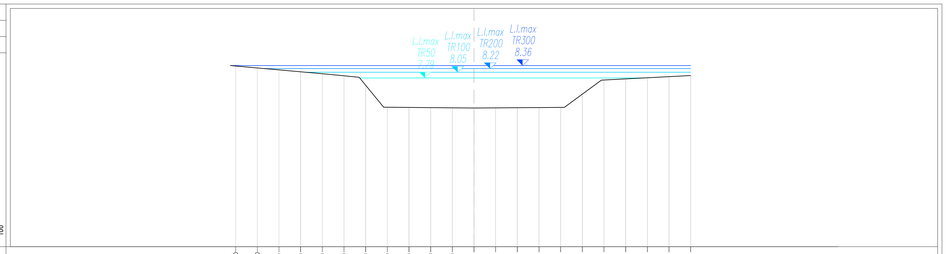

PROGRESSIVE TERRENO-PO	-11.00	-10.00	-9.00	-8.00	-7.00	-6.00	-5.00	-4.00	-3.00	-2.00	-1.00	0.00	1.00	2.00	3.00	4.00	5.00	6.00	7.00	8.00	9.00	10.00
PARZIALI TERRENO-PO			1.00	1.00	1.00	1.00	1.00	1.00	1.00	1.00	1.00	1.00	1.00	1.00	1.00	1.00	1.00	1.00	1.00	1.00	1.00	1.00
QUOTE TERRENO-PO	8.34	8.25	8.16	8.07	7.98	7.89	7.43	6.44	6.43	6.42	6.41	6.40	6.41	6.41	6.42	6.43	7.24	7.33	7.75	7.80	7.85	7.90
QUOTE TERRENO-AO																						

PROFILO C03
SEZIONE -
PROGRESSIVA 433.00

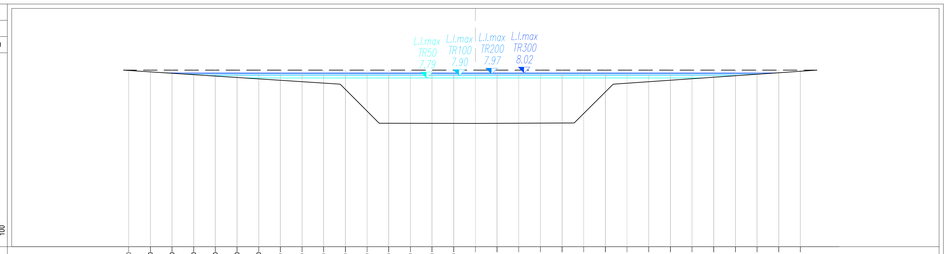

PROGRESSIVE TERRENO-PO	-16.00	-15.00	-14.00	-13.00	-12.00	-11.00	-10.00	-9.00	-8.00	-7.00	-6.00	-5.00	-4.00	-3.00	-2.00	-1.00	0.00	1.00	2.00	3.00	4.00	5.00	6.00	7.00	8.00	9.00	10.00	11.00	12.00	13.00	14.00	15.00
PARZIALI TERRENO-PO		1.00	1.00	1.00	1.00	1.00	1.00	1.00	1.00	1.00	1.00	1.00	1.00	1.00	1.00	1.00	1.00	1.00	1.00	1.00	1.00	1.00	1.00	1.00	1.00	1.00	1.00	1.00	1.00	1.00	1.00	1.00
QUOTE TERRENO-PO	8.13	8.07	8.00	7.94	7.87	7.81	7.75	7.69	7.63	7.57	7.51	7.26	6.26	5.79	5.78	5.69	5.68	5.68	5.70	5.70	5.71	6.15	7.14	7.54	7.61	7.68	7.75	7.82	7.89	7.96	8.03	8.10
QUOTE TERRENO-AO	8.15	8.15	8.15	8.15	8.15	8.15	8.15	8.15	8.15	8.15	8.15	8.15	8.15	8.15	8.15	8.15	8.15	8.15	8.15	8.15	8.15	8.15	8.15	8.15	8.15	8.15	8.15	8.15	8.15	8.15	8.15	8.15

PROFILO C03
SEZIONE -
PROGRESSIVA 400.00

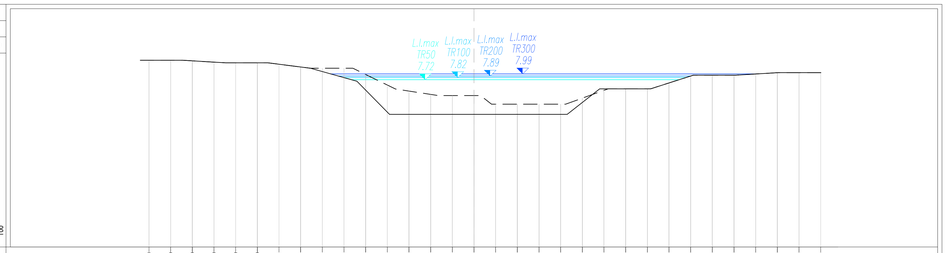

PROGRESSIVE TERRENO-PO	-15.00	-14.00	-13.00	-12.00	-11.00	-10.00	-9.00	-8.00	-7.00	-6.00	-5.00	-4.00	-3.00	-2.00	-1.00	0.00	1.00	2.00	3.00	4.00	5.00	6.00	7.00	8.00	9.00	10.00	11.00	12.00	13.00	14.00	15.00	16.00
PARZIALI TERRENO-PO		1.00	1.00	1.00	1.00	1.00	1.00	1.00	1.00	1.00	1.00	1.00	1.00	1.00	1.00	1.00	1.00	1.00	1.00	1.00	1.00	1.00	1.00	1.00	1.00	1.00	1.00	1.00	1.00	1.00	1.00	1.00
QUOTE TERRENO-PO	8.62	8.62	8.59	8.53	8.50	8.50	8.43	8.31	8.25	7.96	7.48	7.20	7.04	6.99	6.99	6.99	6.99	6.99	6.99	6.99	6.99	6.87	7.23	7.30	7.30	7.57	7.89	7.93	7.93	7.99	8.05	8.05
QUOTE TERRENO-AO	8.62	8.62	8.59	8.53	8.50	8.50	8.43	8.31	8.25	7.96	7.24	7.20	7.04	6.99	6.99	6.99	6.99	6.99	6.99	6.99	6.99	6.87	7.23	7.30	7.30	7.57	7.89	7.93	7.93	7.99	8.05	8.05

PROFILO C03
SEZIONE -
PROGRESSIVA 434.00

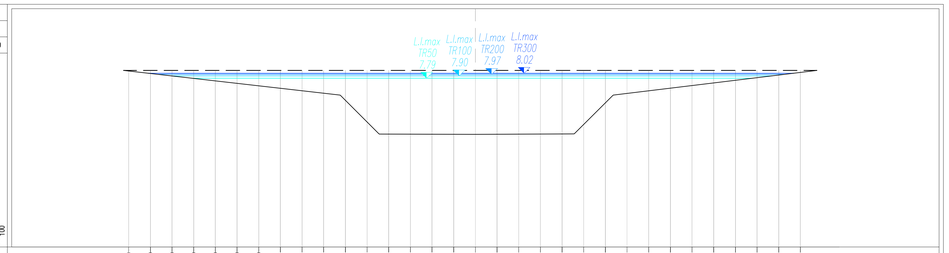

PROGRESSIVE TERRENO-PO	-16.00	-15.00	-14.00	-13.00	-12.00	-11.00	-10.00	-9.00	-8.00	-7.00	-6.00	-5.00	-4.00	-3.00	-2.00	-1.00	0.00	1.00	2.00	3.00	4.00	5.00	6.00	7.00	8.00	9.00	10.00	11.00	12.00	13.00	14.00	15.00
PARZIALI TERRENO-PO		1.00	1.00	1.00	1.00	1.00	1.00	1.00	1.00	1.00	1.00	1.00	1.00	1.00	1.00	1.00	1.00	1.00	1.00	1.00	1.00	1.00	1.00	1.00	1.00	1.00	1.00	1.00	1.00	1.00	1.00	1.00
QUOTE TERRENO-PO	8.13	8.01	7.88	7.78	7.67	7.55	7.44	7.24	7.21	7.10	6.77	5.77	5.21	5.21	5.20	5.20	5.20	5.21	5.21	5.22	5.66	6.65	7.09	7.21	7.33	7.42	7.57	7.69	7.82	7.94	8.06	
QUOTE TERRENO-AO	8.15	8.15	8.15	8.15	8.15	8.15	8.15	8.15	8.15	8.15	8.15	8.15	8.15	8.15	8.15	8.15	8.15	8.15	8.15	8.15	8.15	8.15	8.15	8.15	8.15	8.15	8.15	8.15	8.15	8.15	8.15	

PROFILO C03
SEZIONE -
PROGRESSIVA 412.00



PROGRESSIVE TERRENO-PO	-15.00	-14.00	-13.00	-12.00	-11.00	-10.00	-9.00	-8.00	-7.00	-6.00	-5.00	-4.00	-3.00	-2.00	-1.00	0.00	1.00	2.00	3.00	4.00	5.00	6.00	7.00	8.00	9.00	10.00	11.00	12.00	13.00	14.00	15.00	16.00	17.00
PARZIALI TERRENO-PO		1.00	1.00	1.00	1.00	1.00	1.00	1.00	1.00	1.00	1.00	1.00	1.00	1.00	1.00	1.00	1.00	1.00	1.00	1.00	1.00	1.00	1.00	1.00	1.00	1.00	1.00	1.00	1.00	1.00	1.00	1.00
QUOTE TERRENO-PO	8.60	8.48	8.42	8.42	8.12	7.73	7.67	7.67	7.64	7.61	6.95	6.00	5.99	5.98	5.97	5.98	5.98	5.99	5.99	6.00	6.05	7.42	7.42	7.79	7.79	7.79	7.90	8.11	8.19	8.19	8.18	8.16	8.16
QUOTE TERRENO-AO	8.60	8.48	8.42	8.42	8.12	7.73	7.67	7.67	7.24	6.76	6.89	7.02	7.02	6.57	6.50	6.50	6.50	6.59	6.64	7.18	7.18	7.30	7.42	7.79	7.79	7.79	7.90	8.11	8.19	8.19	8.18	8.16	8.16

PROFILO C03
SEZIONE -
PROGRESSIVA 460.80

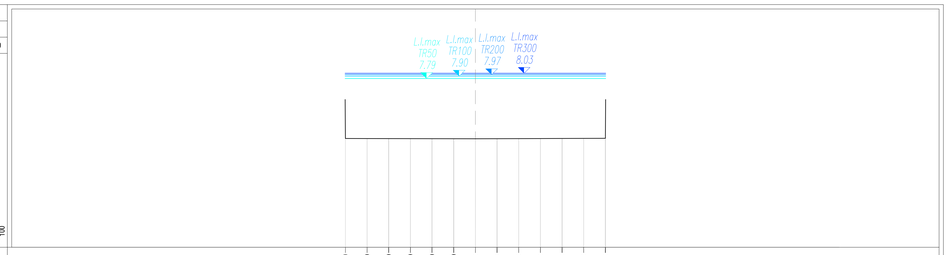

PROGRESSIVE TERRENO-PO	-6.00	-5.00	-4.00	-3.00	-2.00	-1.00	0.00	1.00	2.00	3.00	4.00	5.00	6.00
PARZIALI TERRENO-PO		1.00	1.00	1.00	1.00	1.00	1.00	1.00	1.00	1.00	1.00	1.00	1.00
QUOTE TERRENO-PO	5.02	5.02	5.02	5.02	5.01	5.01	5.01	5.01	5.02	5.02	5.02	5.03	5.03
QUOTE TERRENO-AO													

PROFILO C03
SEZIONE -
PROGRESSIVA 492.30

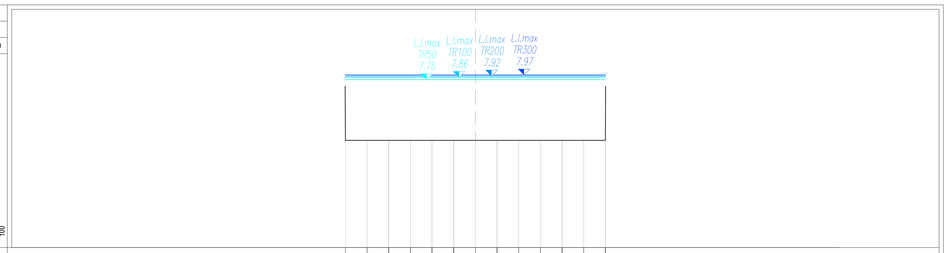

PROGRESSIVE TERRENO-PO	-6.00	-5.00	-4.00	-3.00	-2.00	-1.00	0.00	1.00	2.00	3.00	4.00	5.00	6.00
PARZIALI TERRENO-PO		1.00	1.00	1.00	1.00	1.00	1.00	1.00	1.00	1.00	1.00	1.00	
QUOTE TERRENO-PO	4.85	4.85	4.85	4.85	4.85	4.85	4.85	4.85	4.85	4.85	4.85	4.85	4.85
QUOTE TERRENO-AO													

LEGENDA

- L.l.max TR300 8.00 — Quota livello idrico su tempo di ritorno 300 anni
- L.l.max TR200 7.97 — Quota livello idrico su tempo di ritorno 200 anni
- L.l.max TR100 7.90 — Quota livello idrico su tempo di ritorno 100 anni
- L.l.max TR50 7.79 — Quota livello idrico su tempo di ritorno 50 anni

Note:
- Le quote sono espresse in m s.l.m.
- La vista delle sezioni è da monte verso valle

COMMITTENTE:

RFI RETE FERROVIARIA ITALIANA
GRUPPO FERROVIE DELLO STATO ITALIANE

PROGETTAZIONE:

ITALFERR
GRUPPO FERROVIE DELLO STATO ITALIANE

DIRETTRICE FERROVIARIA MESSINA - CATANIA - PALERMO
NODO DI CATANIA

S.O. OPERE CIVILI

PROGETTO DEFINITIVO

INTERRAMENTO LINEA PER IL PROLUNGAMENTO DELLA PISTA DELL'AEROPORTO DI FONTANAROSSA E PER LA MESSA A STI DEL TRATTO DI LINEA INTERESSATO

IDROLOGIA E IDRAULICA

SEZIONI IDRAULICHE POST OPERAM
CANALE C03

SCALA: 1:100

COMMESSA	LOTTO	FASE	ENTE	TIPO DOC.	OPERA/DISCIPLINA	PROGR.	REV.
RS3H	00	D	09	WA	ID0002	002	A

Rev.	Descrizione	Redatto	Data	Verificato	Data	Approvato	Data	Autorizzato Data
A	EMISSIONE ESECUTIVA	N. Granieri	Luglio 2021	A. Cerasoli	Luglio 2021	S. Vanfon	Luglio 2021	Dr.Ing. G. Fiorito Ordine degli Ingegneri della Provincia di Roma n. A29837 Luglio 2021

File: RS3H00D09WAID0002002A.dwg