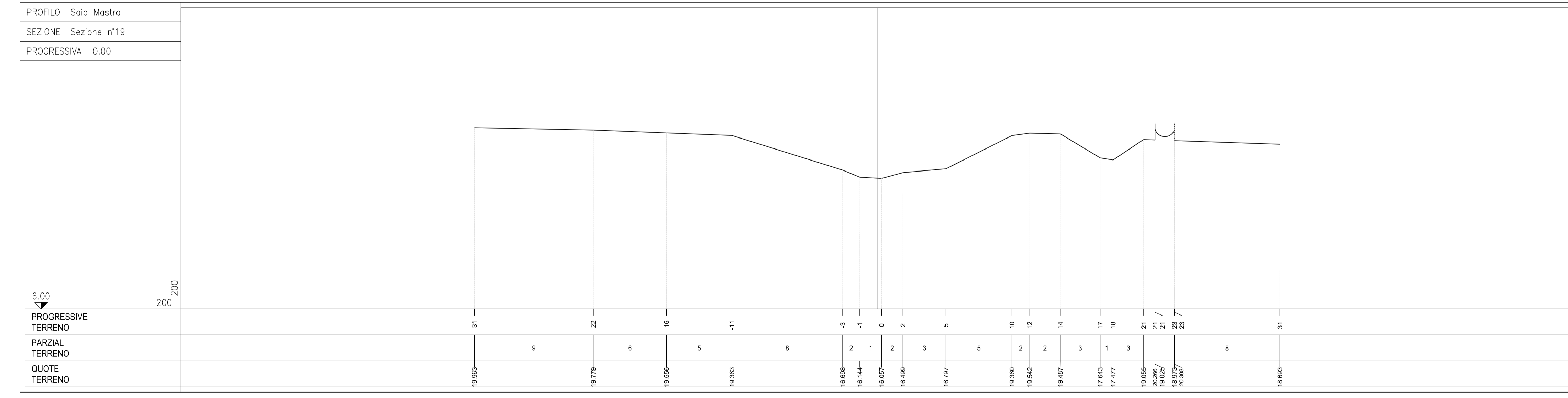
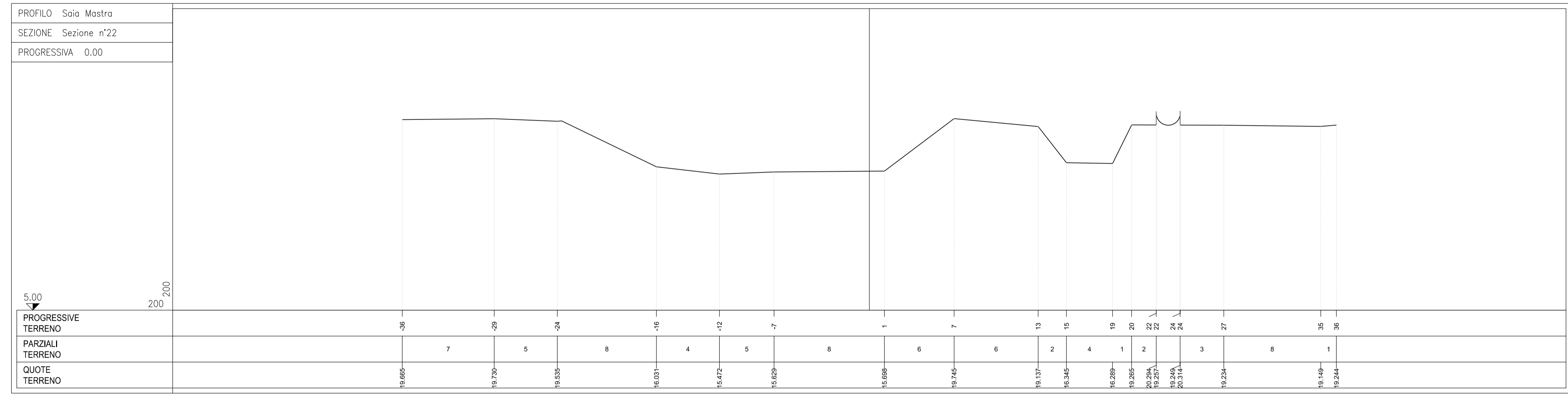
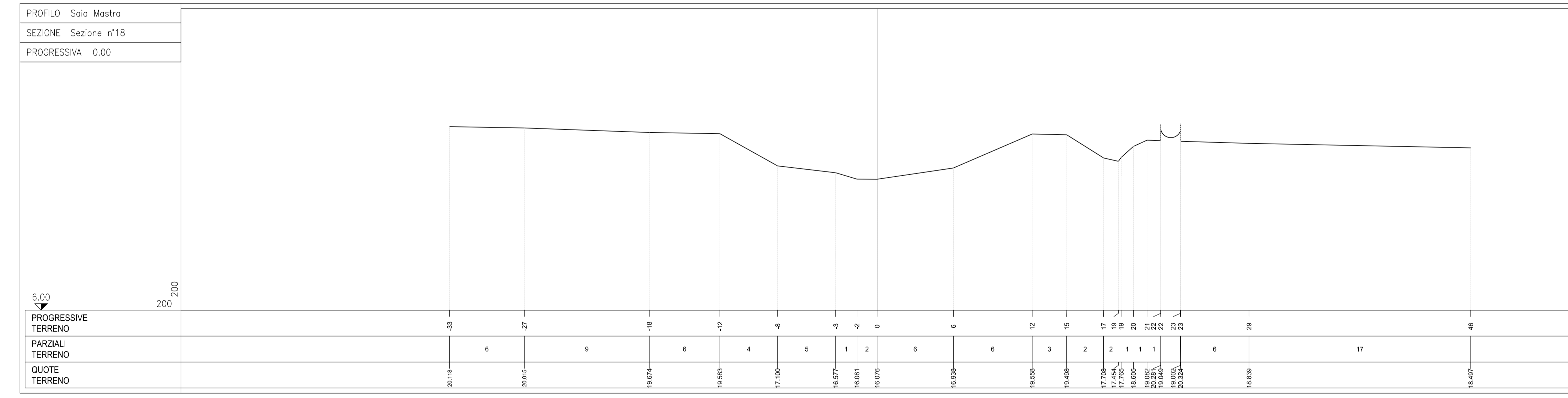
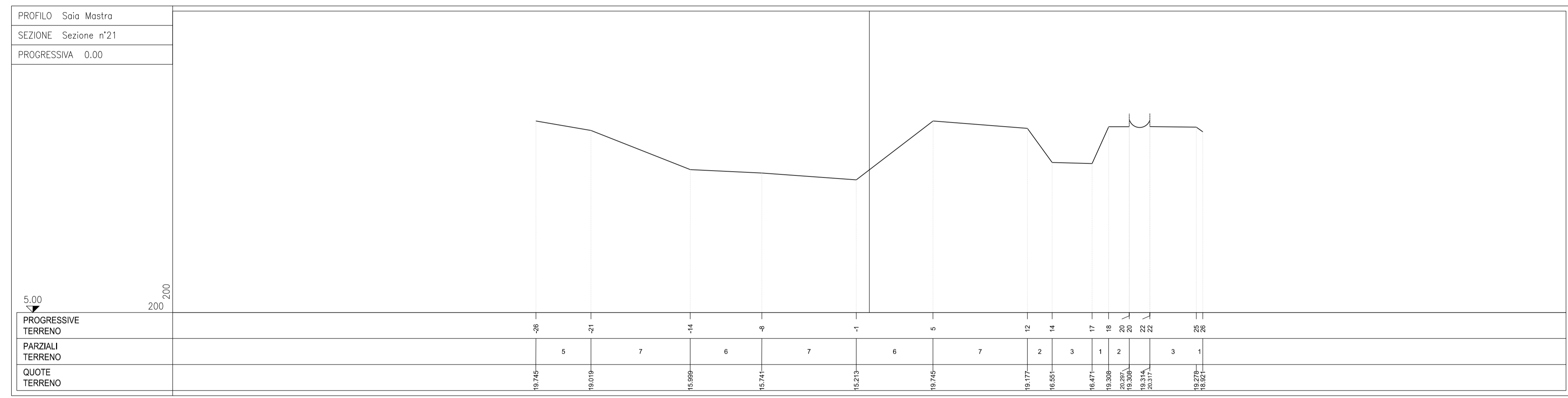
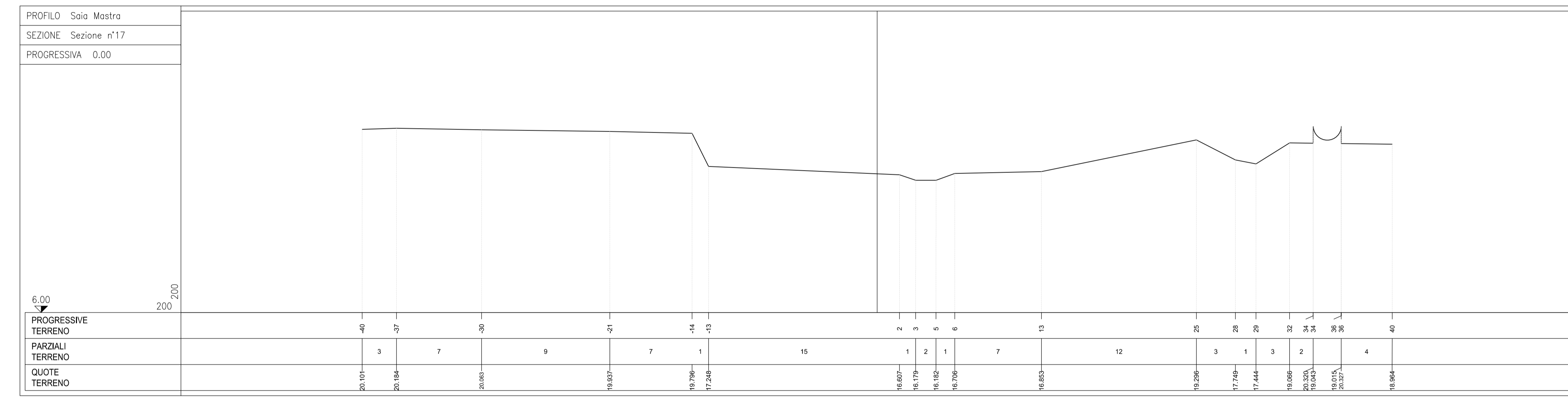
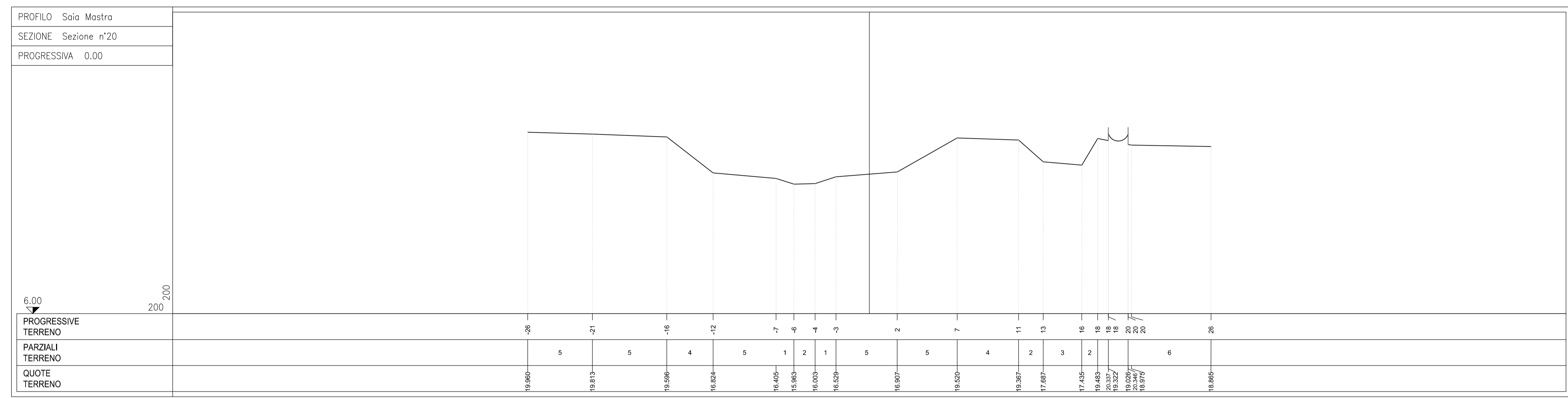
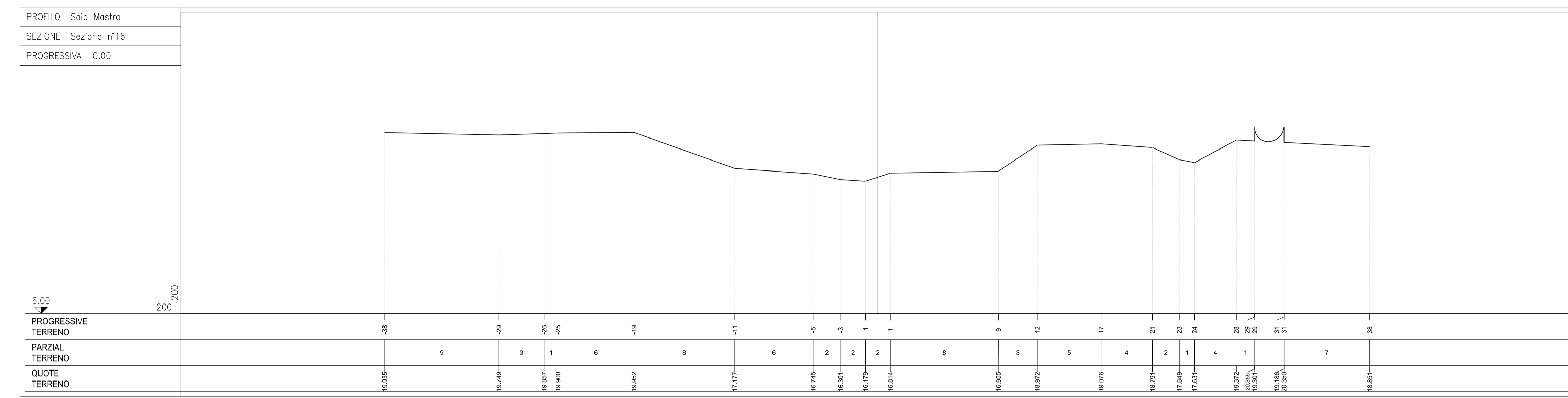
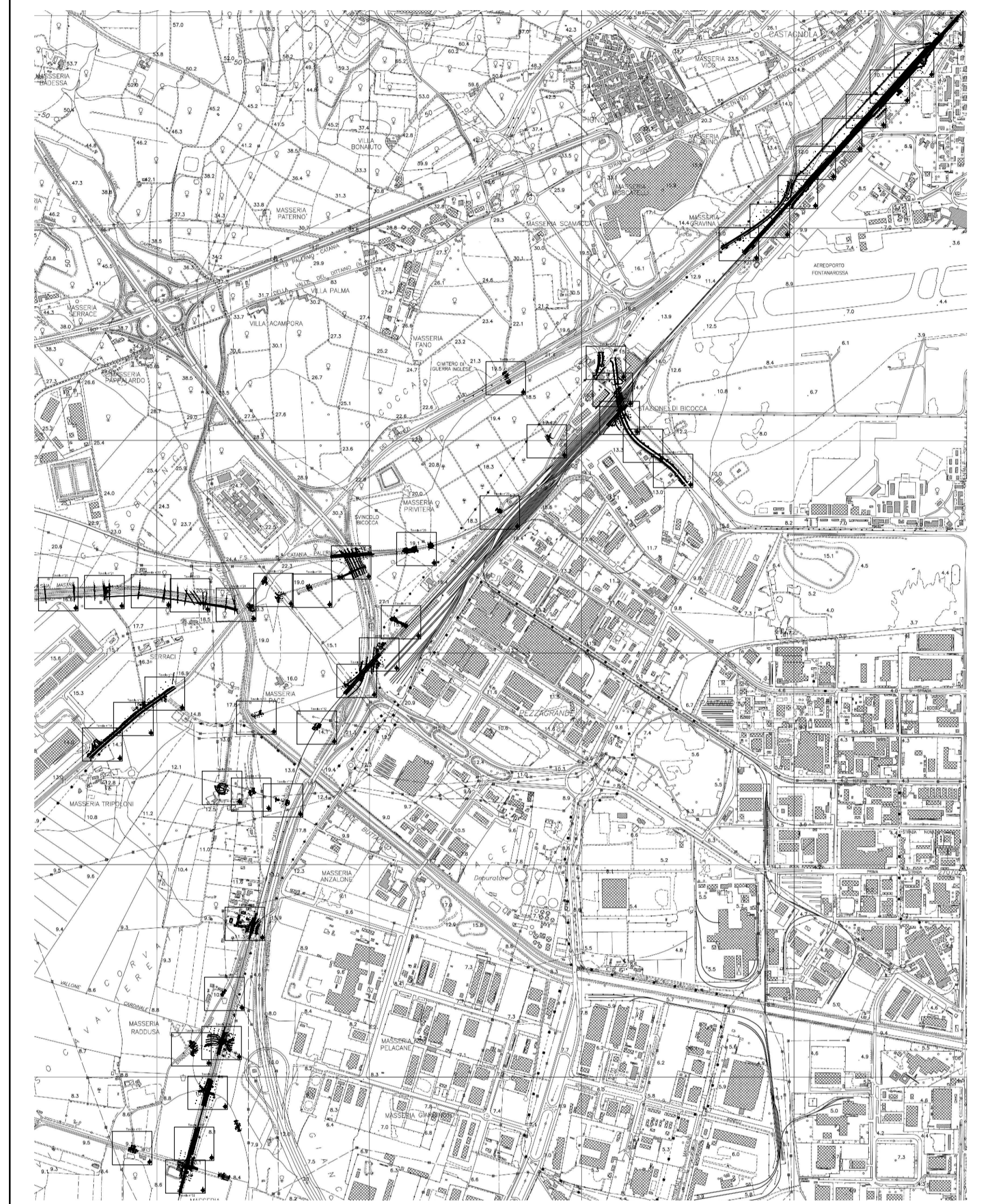


INQUADRAMENTO CARTOGRAFICO  
SCALA 1:20000



COMMITTENTE:

PROGETTAZIONE:

**DIRETTRICE FERROVIARIA MESSINA - CATANIA - PALERMO**  
**NODO DI CATANIA**

U.O. Progettazione Linee, Nodi e Armamento

PROGETTO DEFINITIVO

**INTERRAMENTO LINEA PER IL PROLUNGAMENTO DELLA PISTA DELL' AEROPORTO DI FONTANAROSSA E PER LA MESSA A STI DEL TRATTO DI LINEA INTERESSATO.**

SEZIONI TRASVERSALI TAV.N°002

SCALA: 1:200

Rev.	Descrizione	Redatto	Data	Verificato	Data	Approvato	Data	Autografato Data
A	Emissione Esecutiva		2019		2019		2019	

File: RSI-QD-0-13-WB-F1029-00-A.dwg