LEGENDA



SEZ_VI07_3M

Qrif=300.00m s.m.m.

LIV. SDF TR300=330.90m s.m.m.

LIV. SDP TR300=331.00m s.m.m.

Scala Y 1:500 — Scala X 1:500

DISTANZE PROGRESSIVE [m]	0.00	9.92	21.71	32.49	43.49	49.96	66.08	84.73	84.98	86.26	87.50	91.13	92.09	93.44	107.10	119.98	121.72	131.59	133.17	137.81	144.82	149.96	152.21	160.35	166.19	166.74	167.01	201.86
DISTANZE PARZIALI [m]	9.92	11.79	10.79	11.00	6.47	16.12	18.64	0.25	1.28	1.24	3.63	0.96	1.35	13.66	12.88	1.73	9.87	1.58	4.64	7.01	5.14	2.25	8.14	5.84	0.55	0.26	34.85	
QUOTE [m s.m.m.]	328.28	328.19	328.59	328.47	328.25	329.00	329.00	328.00	327.34	327.00	325.51	325.54	327.00	327.61	327.82	328.00	339.55	339.25	333.61	329.00	329.13	339.71	335.53	338.94	329.05	328.84	330.00	333.53

SEZ_VI07_2M

Qrif=300.00m s.m.m.

LIV. SDF TR300=327.10m s.m.m.

LIV. SDP TR300=327.20m s.m.m.

Scala Y 1:500 — Scala X 1:500

DISTANZE PROGRESSIVE [m]	0.00	74.32	106.89	110.50	113.40	115.11	128.00	160.73	167.65	171.89	179.11	199.36	201.62	205.03	212.17
DISTANZE PARZIALI [m]	74.32	32.57	3.61	2.90	1.71	12.89	32.72	6.92	4.24	7.22	20.25	2.26	3.41	7.15	
QUOTE [m s.m.m.]	325.82	323.00	324.53	323.27	323.26	324.00	325.12	325.00	325.81	325.81	333.55	343.60	340.19	328.00	337.13

SEZ_VI07_1V

Qrif=300.00 m s.m.m.

LIV. SDF TR300=325.40m s.m.m.

LIV. SDP TR300=325.50m s.m.m.

Scala Y 1:500 — Scala X 1:500

DISTANZE PROGRESSIVE [m]	0.00	54.12	98.83	152.21	178.27	231.87	234.25	236.93	238.22	239.88	246.22	249.77	278.04	306.41	333.33
DISTANZE PARZIALI [m]	54.12	44.71	53.39	26.06	53.60	2.38	2.68	1.29	1.66	6.34	3.56	28.26	28.37	26.92	
QUOTE [m s.m.m.]	323.13	321.97	322.14	322.59	322.00	322.23	321.00	320.91	322.00	322.03	323.11	324.00	325.32	327.00	327.70

SEZ_VI07_2V

Qrif=305.00m s.m.m

LIV. SDF TR300=323.95m s.m.m

LIV. SDP TR300=324.00m s.m.m

Scala Y 1:500 — Scala X 1:500

DISTANZE PROGRESSIVE [m]	0.00	18.83	41.21	79.50	101.17	173.47	177.03	180.33	181.77	183.60	196.40	321.00
DISTANZE PARZIALI [m]	18.83	22.37	38.29	21.68	72.30	3.55	3.31	1.44	1.83	12.80	124.61	
QUOTE [m s.m.m.]	355.85	349.76	340.00	328.00	323.97	320.03	320.28	318.83	318.83	320.30	320.10	321.15

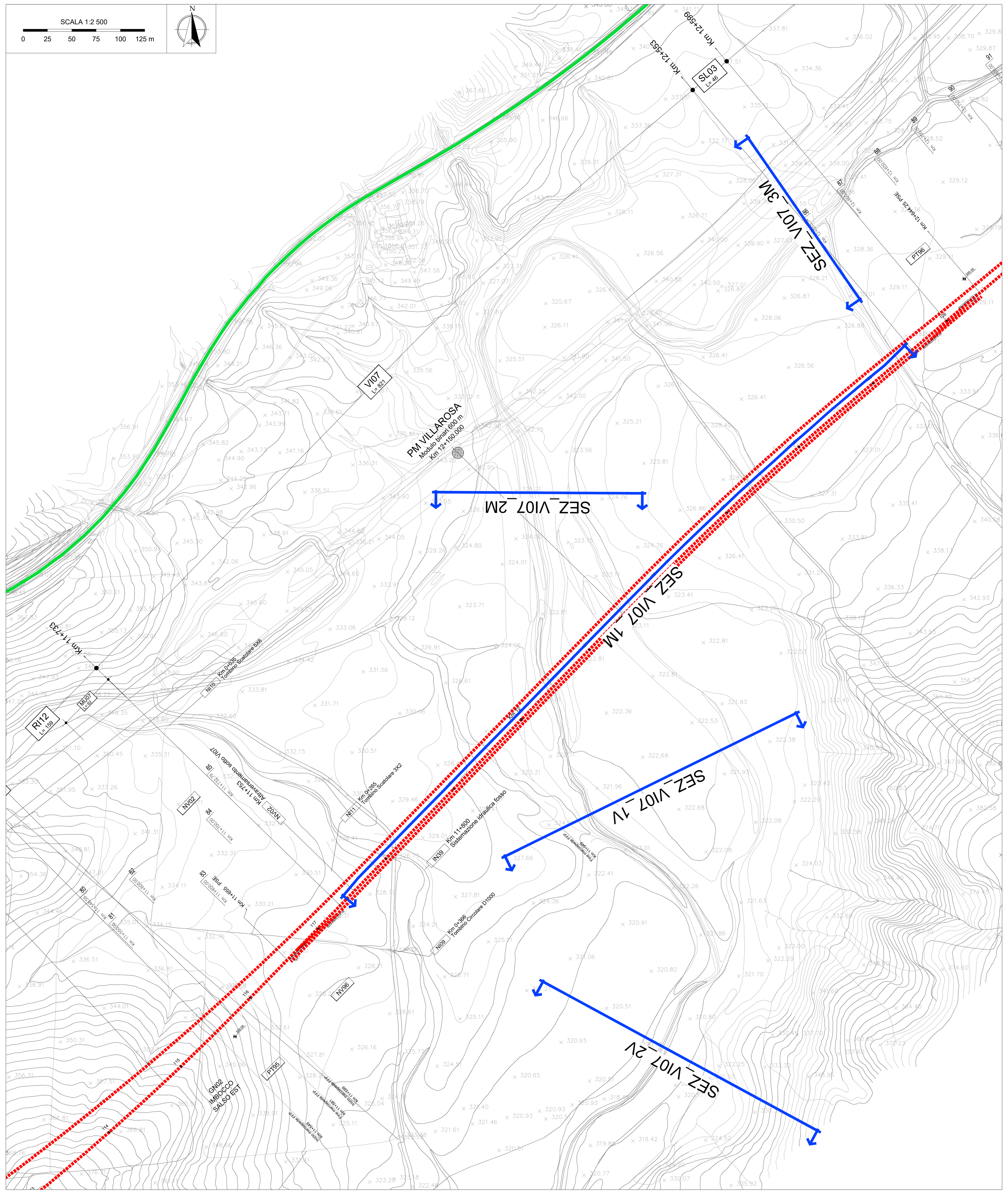

SEZIONE VI07-1M

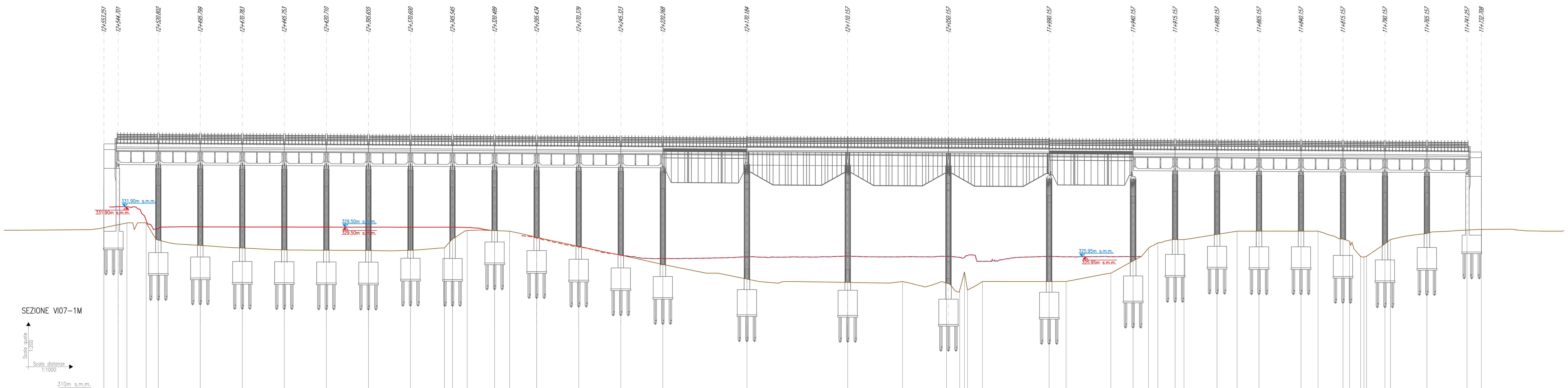

0	8.55	13.75	25.23	32.45	57.45	82.47	107.5	132.54	157.6	182.65	202.86	207.71	216.45	232.76	241.71	257.82	282.87	307.93	332.95	383.07	443.09	475.76	501.97	509.75	512.64	514.43	523.39	563.09	573.16	599.83	613.09	622.31	627.81	638.09	643.46	663.1	675.01	688.09	713.09	723.29	738.09	742.03	748.57	750.57	752.1	763.09	766.37	788.09	811.99	820.54
8.55	5.2	11.48	7.22	25	25.02	25.03	25.04	25.05	25.06	20.21	4.85	8.74	16.31	8.95	16.11	25.06	25.06	25.02	50.12	60.03	32.67	26.21	7.79	2.89	1.79	8.96	39.7	10.06	26.67	13.27	9.22	5.5	10.28	5.36	19.64	11.92	13.08	25	10.2	14.8	3.94	6.53	2	1.53	11	3.28	21.72	23.89	8.55	
329.42	329.77	329.98	330	327.94	327.3	327	326.78	326.73	326.7	326.73	327	328.06	329.07	329.07	329	328.29	327.2	326.14	325.04	323.3	322.9	323	322.82	321.92	324.14	322	323	323	323.01	324	325.47	327	327.61	328	328	328.62	329	329	329	329	328.06	327.81	326	325.92	326	327.49	328	328.73	329.14	329.21

COMMITTENTE:

PROGETTAZIONE:

DIRETTRICE FERROVIARIA MESSINA - CATANIA - PALERMO

NUOVO COLLEGAMENTO PALERMO - CATANIA

U.O. OPERE CIVILI E GESTIONE DELLE VARIANTI

PROGETTO DEFINITIVO

TRATTA CALTANISSETTA XIRBI - NUOVA ENNA (LOTTO 4A)

IDROLOGIA E IDRAULICA SPECIALISTICA

Idraulica specialistica

Sezioni significative con livelli ante-operam e post-operam per Tr300 - VI07

SCALA: Varie

COMMESSA	LOTTO	FASE	ENTE	TIPO DOC.	OPERA/DISCIPLINA	PROGR.	REV.
RS3U	40	D	09	WZ	ID0000	003	A

Rev.	Descrizione	Redatto	Data	Verificato	Data	Approvato	Data	Autorizzato Data
A	Emissione Esecutiva	ATI Sintagma Rocksoil - Edin	Gen-2020	A.Cappelli	Gen-2020	A.Barreca	Gen-2020	ITALFERR S.p.A. U.O. Opere Civili e Gestione delle varianti Dott. Ing. Angelo Vittozzi Ordine degli Ingegneri della Provincia di Roma N° A20783

File: RS3U.4.0.D.09.WZ.ID.00.0.0.003.A — n. Elab.: 09_219