SEZIONE 90
PROGRESSIVA 12750.00

BA BALLAST	m²	2.84
FD SCAVO FOSSO DX	m²	0.83
RI RILEVATO	m²	297.59
SD STRADELLO DX	m²	0.79
an ANTICAPILLARE	m	37.79
bo BONIFICA	m	37.79
ga GEOTESSILE ANTICAPIL	m	37.79
sc SCOTICO	m	44.55
sp SUPERCOMPATTATO	m	18.02
su SUB BALLAST	m	17.70
v TERRENO VEGETALE	m	17.73

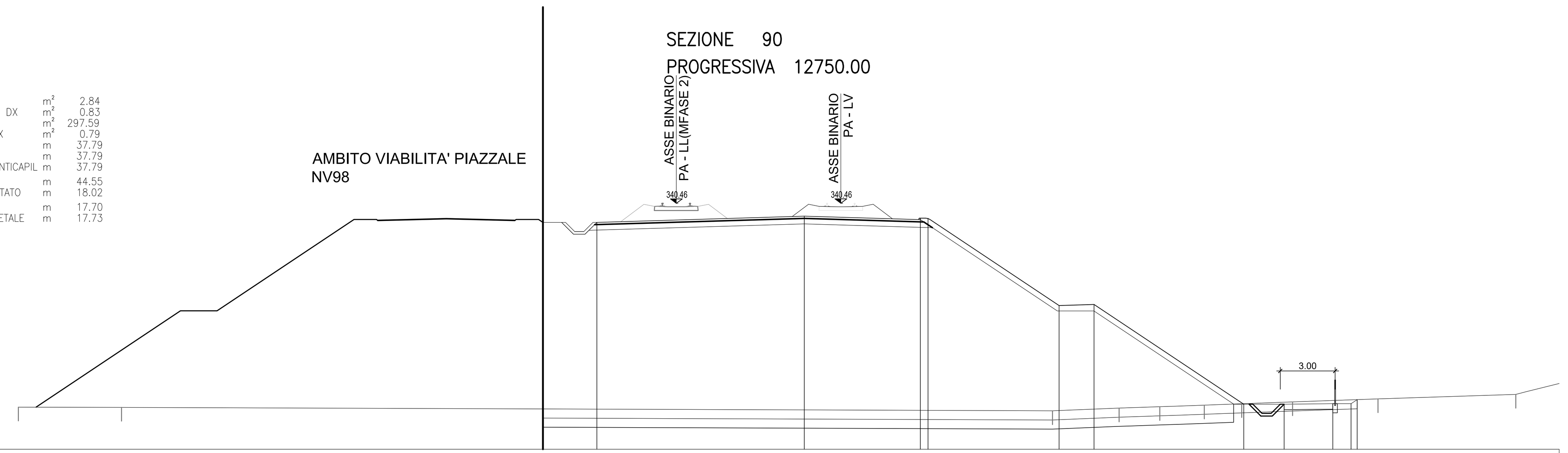

PROGRESSIVE TERRENO	-45.00 -39.36 11.58 15.23 17.45 19.88 21.94 24.72 29.39 36.93
PARZIALI TERRENO	5.64 50.94 3.65 2.22 2.43 2.06 2.78 4.67 7.54
QUOTE TERRENO	329.30 329.29 329.10 329.25 329.33 329.41 329.49 329.59 329.75 330.00
PROGRESSIVE PROGETTO	-16.30 -13.35 -2.00 4.35 4.77 11.94 13.85 22.04 24.26 26.92 27.92 28.25
PARZIALI PROGETTO	2.95 11.35 6.35 0.42 7.17 1.91 8.19 2.22 2.66 1.00 0.33
QUOTE PROGETTO	339.41 339.41 339.76 339.56 339.64 334.86 334.92 329.46 329.46 329.49 329.49 329.71

SEZIONE 91
PROGRESSIVA 12800.00

BA BALLAST	m²	2.83
FD SCAVO FOSSO DX	m²	0.83
RI RILEVATO	m²	321.80
SD STRADELLO DX	m²	0.80
an ANTICAPILLARE	m	43.28
bo BONIFICA	m	43.28
ga GEOTESSILE ANTICAPIL	m	43.28
sc SCOTICO	m	56.48
sp SUPERCOMPATTATO	m	18.02
su SUB BALLAST	m	17.70
v TERRENO VEGETALE	m	16.69

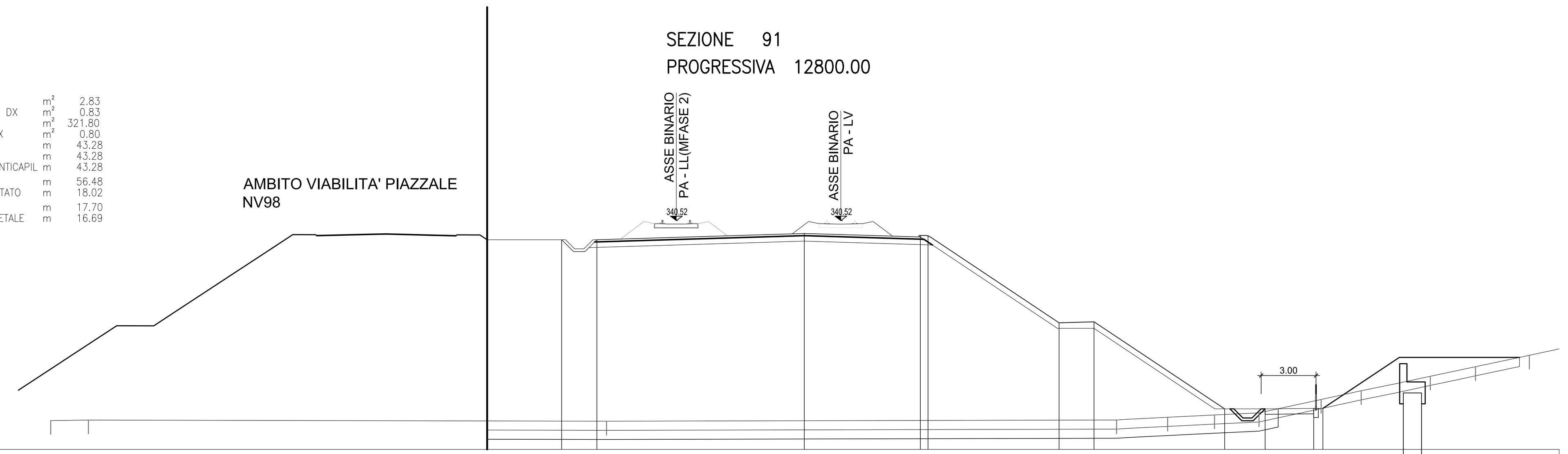

PROGRESSIVE TERRENO	-43.23 -41.17 -12.82 15.09 17.88 20.45 22.88 26.28 28.47 32.25 34.73 37.67
PARZIALI TERRENO	2.06 28.35 27.91 2.79 2.57 2.43 3.40 2.19 3.78 2.48 2.94
QUOTE TERRENO	329.58 329.61 329.54 329.61 329.76 329.88 330.00 330.73 331.21 332.00 332.52 333.15
PROGRESSIVE PROGETTO	-19.35 -15.27 -13.35 -2.00 4.35 4.77 11.94 13.85 21.00 23.21 25.87 26.37
PARZIALI PROGETTO	4.08 1.92 11.35 6.35 0.42 7.17 1.91 7.15 2.21 2.66 0.50
QUOTE PROGETTO	339.47 339.47 339.47 339.82 339.62 339.70 334.92 334.98 330.22 330.22 330.25 330.25

SEZIONE 92
PROGRESSIVA 12850.00

BA BALLAST	m²	2.87
FD SCAVO FOSSO DX	m²	0.83
RI RILEVATO	m²	378.46
SD STRADELLO DX	m²	0.79
an ANTICAPILLARE	m	47.49
bo BONIFICA	m	47.49
ga GEOTESSILE ANTICAPIL	m	47.49
sc SCOTICO	m	61.02
sp SUPERCOMPATTATO	m	22.88
su SUB BALLAST	m	22.55
v TERRENO VEGETALE	m	13.53

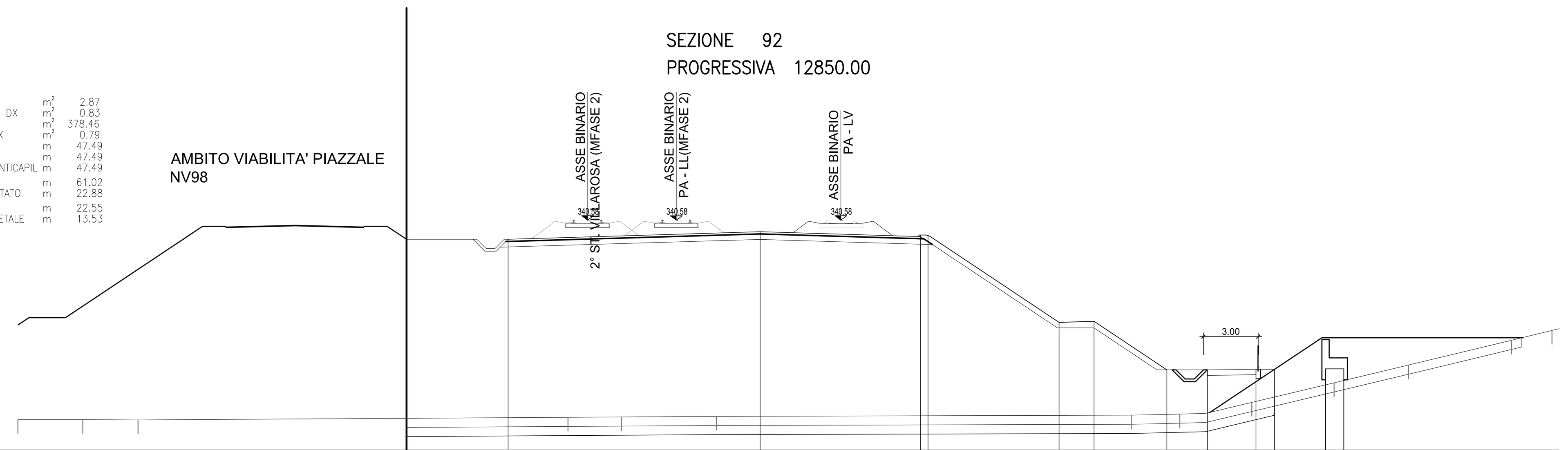

PROGRESSIVE TERRENO	-45.03 -41.47 -38.45 -14.93 -12.01 -6.80 15.89 18.55 22.49 26.99 31.05 36.69 38.91
PARZIALI TERRENO	3.56 3.02 23.52 2.92 5.21 22.69 2.66 3.94 4.50 4.06 5.64 2.22
QUOTE TERRENO	329.66 329.66 329.64 329.79 329.80 329.84 329.90 329.96 330.60 331.67 332.65 334.00 334.54
PROGRESSIVE PROGETTO	-23.76 -18.20 -4.42 4.35 4.77 11.94 13.85 17.84 20.05 22.71 23.73
PARZIALI PROGETTO	5.56 13.78 8.77 0.42 7.17 1.91 3.99 2.21 2.66 1.02
QUOTE PROGETTO	339.53 339.53 339.95 339.68 339.76 334.98 335.04 332.39 332.39 332.41 332.41

SEZIONE 93
PROGRESSIVA 12900.00

BA BALLAST	m²	2.83
FD SCAVO FOSSO DX	m²	0.82
RI RILEVATO	m²	345.71
SD STRADELLO DX	m²	0.80
an ANTICAPILLARE	m	40.26
bo BONIFICA	m	40.26
ga GEOTESSILE ANTICAPIL	m	40.26
sc SCOTICO	m	48.47
sp SUPERCOMPATTATO	m	25.28
su SUB BALLAST	m	25.14
v TERRENO VEGETALE	m	12.79

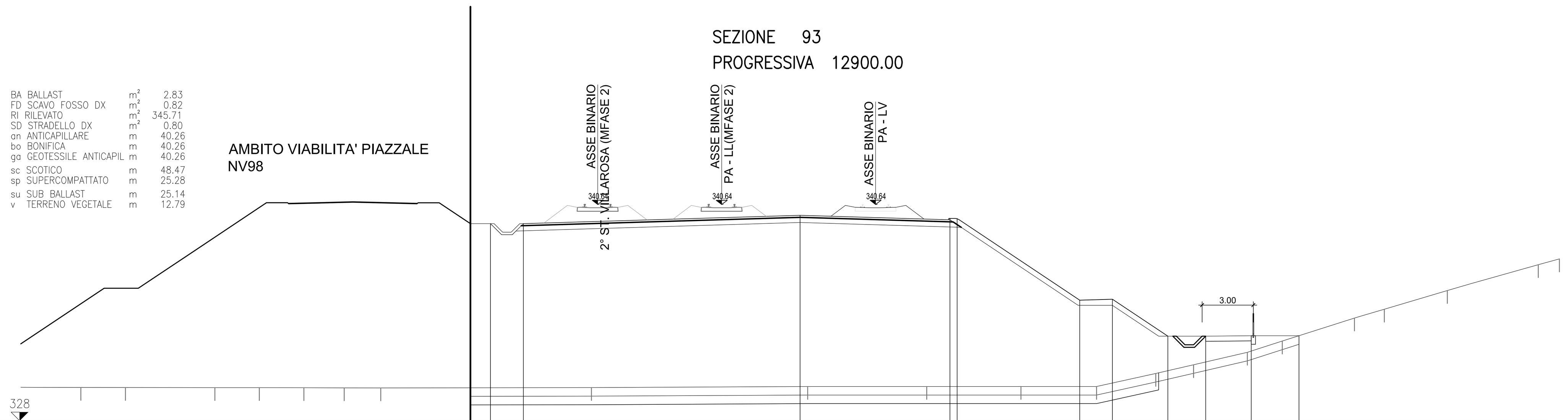

PROGRESSIVE TERRENO	-46.49 -43.88 -38.65 -36.05 -33.44 -31.08 -28.94 -16.62 -3.97 2.99 8.50 12.93 16.39 18.60 21.75 23.79 28.01 29.76 33.44 38.76 40.00
PARZIALI TERRENO	3.51 2.61 5.23 2.60 2.61 2.36 2.14 12.32 12.65 6.96 5.51 4.43 3.46 2.21 3.15 2.04 4.22 1.75 3.68 5.32 1.24
QUOTE TERRENO	329.94 329.94 329.93 329.93 329.93 329.92 329.91 329.94 330.00 330.00 330.00 330.00 330.76 331.27 332.00 332.66 334.00 334.52 335.61 337.12 337.46
PROGRESSIVE PROGETTO	-23.70 -22.53 -20.60 -4.42 4.35 4.77 11.94 13.85 17.10 19.31 21.97 24.77
PARZIALI PROGETTO	1.17 1.93 16.18 8.77 0.42 7.17 1.91 3.25 2.21 2.66 2.80
QUOTE PROGETTO	339.52 339.52 339.52 340.01 339.74 339.82 335.04 335.10 332.94 332.94 332.97 332.97

SEZIONE 94
PROGRESSIVA 12950.00

BA BALLAST	m²	2.86
FD SCAVO FOSSO DX	m²	0.85
RI RILEVATO	m²	231.31
SD STRADELLO DX	m²	0.80
an ANTICAPILLARE	m	37.37
bo BONIFICA	m	37.37
ga GEOTESSILE ANTICAPIL	m	37.37
sc SCOTICO	m	40.74
sp SUPERCOMPATTATO	m	26.36
su SUB BALLAST	m	26.03
v TERRENO VEGETALE	m	5.33

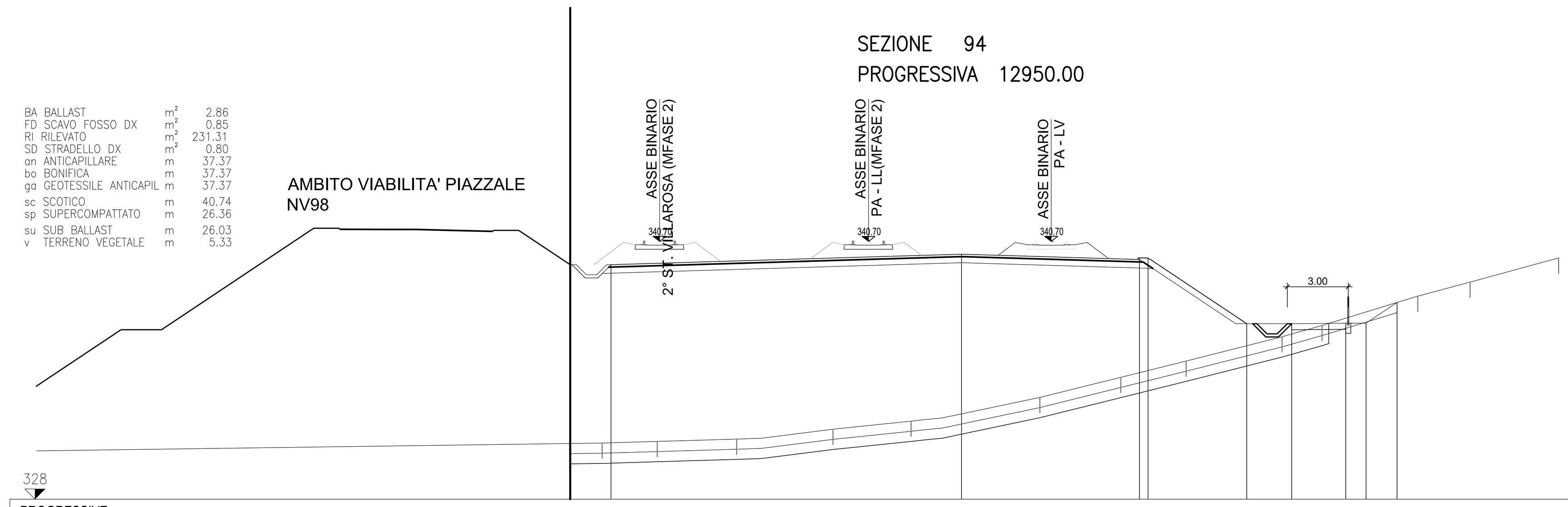

PROGRESSIVE TERRENO	-22.12 -19.41 -15.50 -10.75 -6.90 -0.56 3.43 6.65 11.37 13.34 18.06 20.64 25.00
PARZIALI TERRENO	27.88 2.71 3.91 4.75 3.85 6.34 3.99 3.22 4.72 1.97 4.72 2.58 4.36
QUOTE TERRENO	330.76 330.84 330.96 331.44 331.84 333.01 334.00 334.80 336.00 336.56 338.00 338.69 339.89
PROGRESSIVE PROGETTO	-23.70 -21.68 -4.42 4.35 4.77 9.64 11.85 14.51 15.51 17.04
PARZIALI PROGETTO	2.02 17.26 8.77 0.42 4.87 2.21 2.66 1.00 1.53
QUOTE PROGETTO	339.55 339.55 340.07 339.80 339.88 336.64 336.64 336.67 336.67 337.69

SEZIONE 95
PROGRESSIVA 13000.00

BA BALLAST	m²	2.84
FD SCAVO FOSSO DX	m²	0.82
RI RILEVATO	m²	151.63
SD STRADELLO DX	m²	0.80
an ANTICAPILLARE	m	32.71
bo BONIFICA	m	32.71
ga GEOTESSILE ANTICAPIL	m	32.71
sc SCOTICO	m	42.09
sp SUPERCOMPATTATO	m	26.54
su SUB BALLAST	m	26.22
v TERRENO VEGETALE	m	4.76

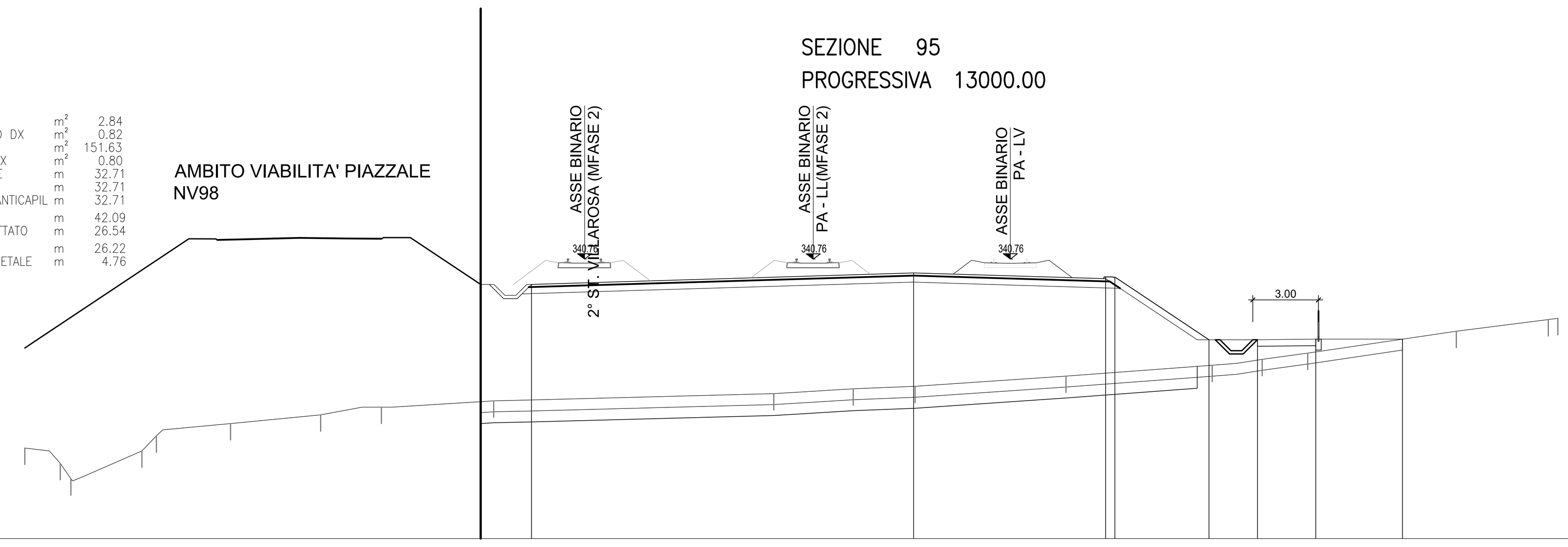

PROGRESSIVE TERRENO	-45.00 -43.38 -42.90 -39.65 -38.99 -35.61 -31.49 -28.72 -23.59 -10.80 -7.18 -4.35 2.54 9.22 11.50 13.58 20.36 24.56 25.00
PARZIALI TERRENO	1.62 0.48 3.25 0.66 3.38 4.12 2.77 5.13 12.79 3.62 2.83 6.89 6.68 2.28 2.08 6.78 4.20 0.44
QUOTE TERRENO	332.13 331.44 330.73 332.00 332.69 333.25 333.65 334.00 334.29 334.62 334.84 334.95 335.42 335.91 336.18 336.47 337.47 338.00 338.06
PROGRESSIVE PROGETTO	-24.18 -21.87 -4.42 4.35 4.77 9.07 11.28 13.95 17.91
PARZIALI PROGETTO	2.31 17.45 8.77 0.42 4.30 2.21 2.67 3.96
QUOTE PROGETTO	339.60 339.60 340.13 339.86 339.94 337.08 337.08 337.11 337.11

SEZIONE 96
PROGRESSIVA 13050.00

BA BALLAST	m²	2.53
FD SCAVO FOSSO DX	m²	0.83
RI RILEVATO	m²	140.56
SD STRADELLO DX	m²	0.80
an ANTICAPILLARE	m	37.63
bo BONIFICA	m	37.63
ga GEOTESSILE ANTICAPIL	m	37.63
sc SCOTICO	m	44.17
sp SUPERCOMPATTATO	m	26.01
su SUB BALLAST	m	25.69
v TERRENO VEGETALE	m	5.45

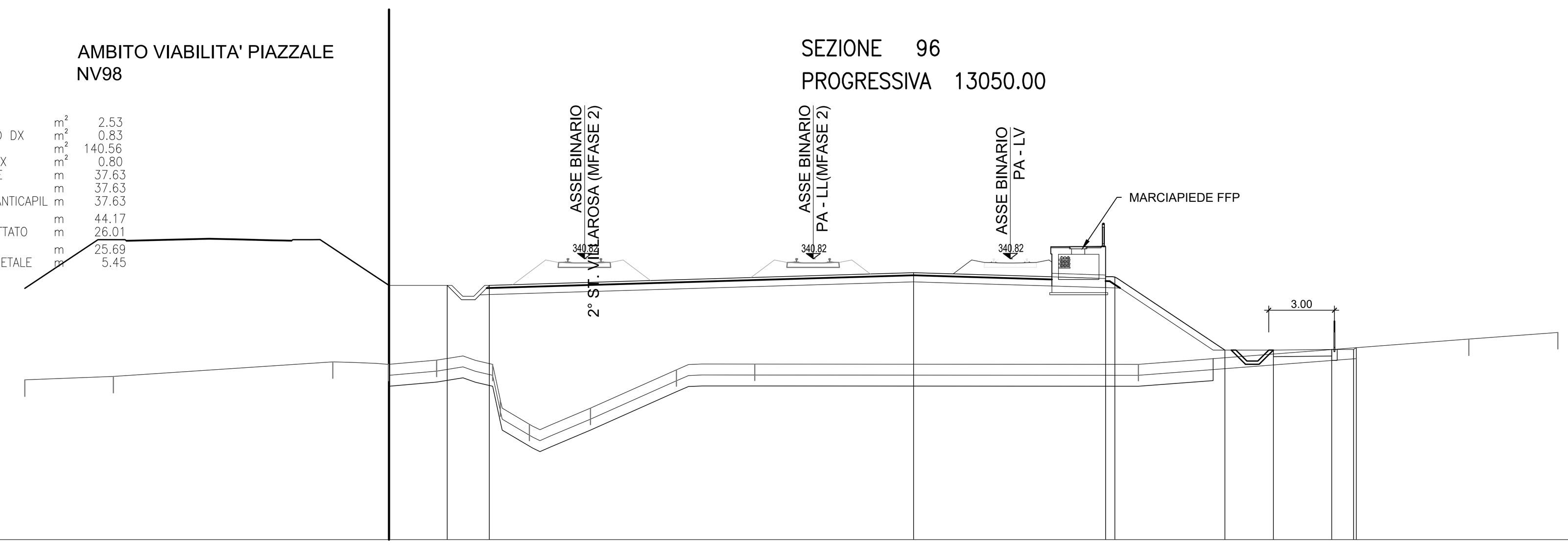

PROGRESSIVE TERRENO	-45.00 -40.95 -30.94 -28.40 -26.19 -23.64 -23.29 -21.96 -19.17 -15.25 -11.67 5.85 20.93 25.00
PARZIALI TERRENO	4.05 10.01 2.54 2.21 2.55 0.35 1.33 2.79 3.92 3.58 17.52 15.08 4.07
QUOTE TERRENO	335.29 335.45 336.11 336.00 336.19 336.00 334.37 333.27 334.00 335.75 336.01 336.00 337.16 337.46
PROGRESSIVE PROGETTO	-28.37 -25.71 -23.79 -4.42 4.35 4.77 9.80 12.01 14.67 15.67 15.80
PARZIALI PROGETTO	2.66 1.92 19.37 8.77 0.42 5.03 2.21 2.66 1.00 0.13
QUOTE PROGETTO	339.61 339.61 339.61 340.19 339.92 340.00 336.65 336.65 336.68 336.68 336.76

SEZIONE 97
PROGRESSIVA 13100.00

BA BALLAST	m²	2.52
FD SCAVO FOSSO DX	m²	0.83
RI RILEVATO	m²	110.07
SD STRADELLO DX	m²	0.80
an ANTICAPILLARE	m	39.46
bo BONIFICA	m	39.46
ga GEOTESSILE ANTICAPIL	m	39.46
sc SCOTICO	m	46.17
sp SUPERCOMPATTATO	m	25.85
su SUB BALLAST	m	25.52
v TERRENO VEGETALE	m	4.43

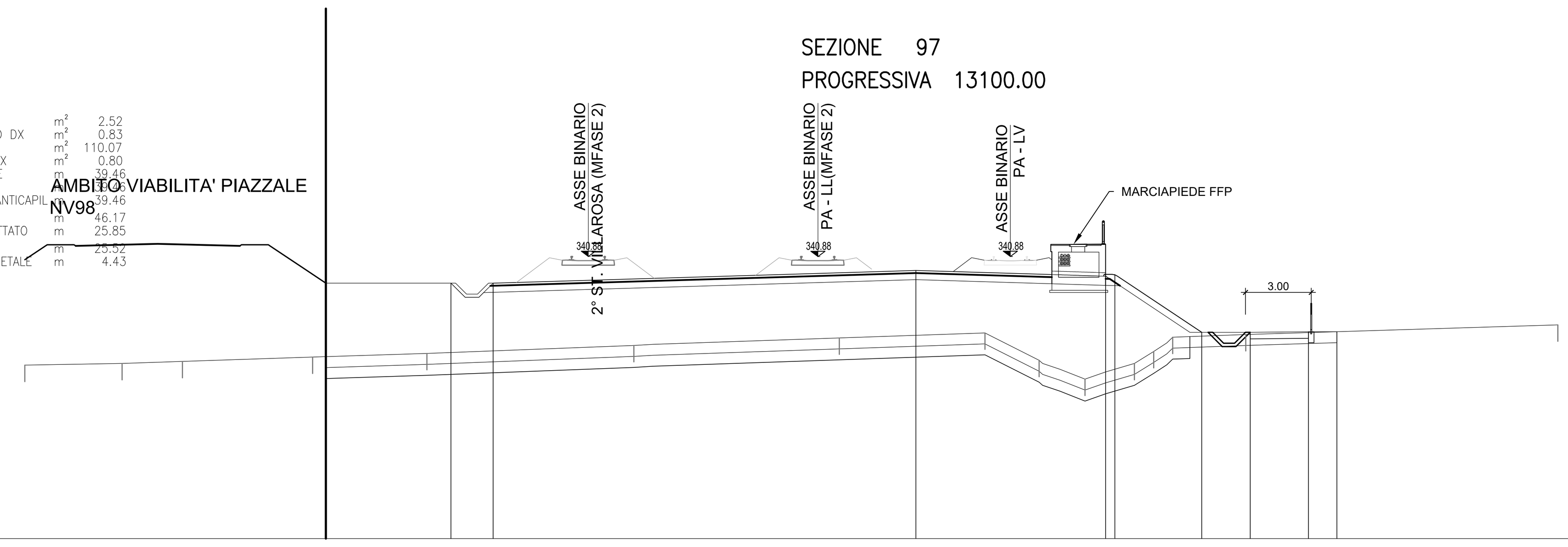

PROGRESSIVE TERRENO	-45.00 -40.56 -37.80 -31.86 -26.64 -17.19 -7.81 -1.16 1.31 3.41 5.66 6.55 7.41 10.75 25.00
PARZIALI TERRENO	4.44 2.76 5.94 5.22 9.45 9.38 6.65 2.47 2.10 2.25 0.89 0.86 3.34 14.25
QUOTE TERRENO	335.92 336.00 336.09 336.29 336.46 336.82 337.16 337.39 336.14 335.28 336.00 336.54 337.20 337.32 337.76
PROGRESSIVE PROGETTO	-31.26 -25.54 -23.62 -4.31 4.35 4.77 8.74 10.95 13.61 14.91
PARZIALI PROGETTO	5.72 1.92 19.31 8.66 0.42 3.97 2.21 2.66 1.30
QUOTE PROGETTO	339.67 339.67 339.67 340.24 339.98 340.06 337.42 337.42 337.45 337.45

COMMITTENTE:

RFI RETE FERROVIARIA ITALIANA
GRUPPO FERROVIE DELLO STATO ITALIANE

PROGETTAZIONE:

ITALFERR
GRUPPO FERROVIE DELLO STATO ITALIANE

DIRETTRICE FERROVIARIA MESSINA - CATANIA - PALERMO

NUOVO COLLEGAMENTO PALERMO - CATANIA

U.O. INFRASTRUTTURE CENTRO

PROGETTO DEFINITIVO

TRATTA CALTANISSETTA XIRBI - NUOVA ENNA (LOTTO 4A)

TRACCIATI
Infrastruttura Ferroviaria
Sezioni trasversali - Tav. 13 di 14

SCALA: 1:200

COMMESSA	LOTTO	FASE	ENTE	TIPO DOC.	OPERA/DISCIPLINA	PROGR.	REV.
RS3U	40	D	29	W9	IF0001	013	D

Rev.	Descrizione	Redatto	Data	Verificato	Data	Approvato	Data	Autorizzato Data
A	Emissione Esecutiva	ATI Sintagma Rocksoil - Edin	Dic-2019	Bonetta-M.Tinacci	Dic-2019	A.Barreca	Dic-2019	F.Arduini Apr-2020
B	Emissione Esecutiva	ATI Sintagma Rocksoil - Edin	Gen-2020	Bonetta-M.Tinacci	Gen-2020	A.Barreca	Gen-2020	
C	Emissione Esecutiva	ATI Sintagma Rocksoil - Edin	Feb-2020	Bonetta-M.Tinacci	Feb-2020	A.Barreca	Feb-2020	
D	Emissione Esecutiva	ATI Sintagma	Apr-2020	Bonetta-M.Tinacci	Apr-2020	A.Barreca	Apr-2020	

File: RS3U.4.0.D.29.W9.IF.00.0.1.013.D | n. Elab.: 29_093