Sezione no. 115 Km 4920.00

FD SCAVO FOSSO DX	m^2	0.11
FS SCAVO FOSSO SX	m^2	0.32
RI RILEVATO	m^3	53.72
o USURA	m	9.00
ac ANTICAPILLARE	m	23.33
ba BASE	m	9.00
bi BINDER	m	9.00
bo BONIFICA	m	23.33
fo FONDAZIONE	m	9.00
ge GEOTESSUTO	m	23.33
sc SCOTICO	m	23.33
v TERRENO VEGETALE	m	16.33

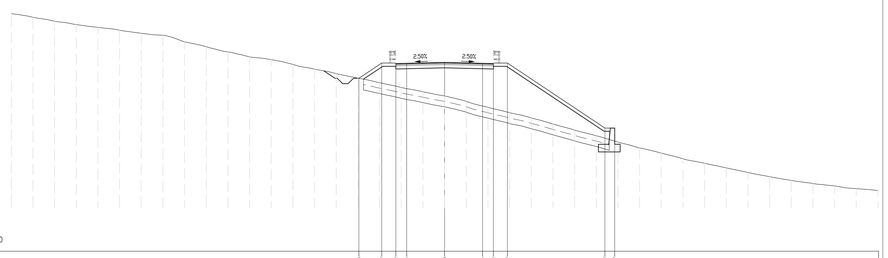

451 1: 200

QUOTE PROGETTO	469.06	468.37	468.32	468.34	468.43	468.34	468.32	468.37	463.37	463.37
PARZIALI PROGETTO	2.11	1.30	0.05	3.50	3.50	0.05	1.30	9.00	0.90	

QUOTE TERRENO	472.84	472.60	472.29	472.13	471.85	471.86	471.41	471.14	471.13	470.99	470.33	469.88	469.42	469.04	468.69	468.23	467.83	467.46	466.98	466.56	466.37	466.32	466.34	466.43	466.34	466.32	466.37	463.37	463.37	463.13	462.72	462.53	464.43	464.28	463.78	463.13	462.72	462.19	461.67	461.07	460.53	460.00	459.54	459.17	458.88	458.27	457.88	457.52	457.29	457.02	456.77	456.63
PARZIALI TERRENO	2.00	2.00	2.00	2.00	2.00	2.00	2.00	2.00	2.00	2.00	2.00	2.00	2.00	2.00	2.00	2.00	2.00	2.00	2.00	2.00	2.00	2.00	2.00	2.00	2.00	2.00	2.00	2.00	2.00	2.00	2.00	2.00	2.00	2.00	2.00	2.00	2.00	2.00	2.00	2.00	2.00	2.00	2.00	2.00	2.00	2.00	2.00	2.00	2.00	2.00	2.00	2.00	2.00	2.00

Sezione no. 116 Km 4970.00

FD SCAVO FOSSO DX	m^2	0.17
FS SCAVO FOSSO SX	m^2	0.96
RI RILEVATO	m^3	8.41
SC SCAVO	m^2	1.38
o USURA	m	9.00
ac ANTICAPILLARE	m	11.46
ba BASE	m	9.00
bi BINDER	m	9.00
bo BONIFICA	m	11.46
fo FONDAZIONE	m	9.00
ge GEOTESSUTO	m	11.46
sc SCOTICO	m	16.62
v TERRENO VEGETALE	m	7.16

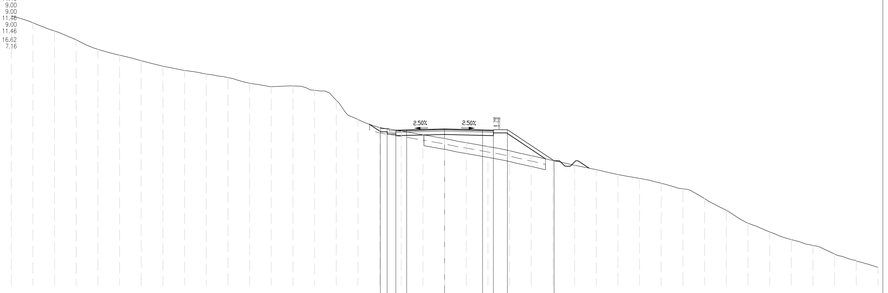

447 1: 200

QUOTE PROGETTO	465.54	465.47	465.32	465.34	465.47	465.34	465.32	465.37	462.50
PARZIALI PROGETTO	0.93	0.80	0.05	3.50	3.50	1.00	1.30	4.31	

QUOTE TERRENO	476.88	476.24	475.87	475.79	475.25	475.74	475.13	475.13	475.18	475.68	476.33	476.40	476.61	476.59	476.32	465.57	465.24	464.90	464.59	464.77	464.61	463.61	463.42	462.87	462.52	462.08	461.68	461.23	460.88	460.42	459.90	459.50	459.03	458.53	458.74	458.53	458.23	458.48	458.88	453.38	452.87
PARZIALI TERRENO	2.00	2.00	2.00	2.00	2.00	2.00	2.00	2.00	2.00	2.00	2.00	2.00	2.00	2.00	2.00	2.00	2.00	2.00	2.00	2.00	2.00	2.00	2.00	2.00	2.00	2.00	2.00	2.00	2.00	2.00	2.00	2.00	2.00	2.00	2.00	2.00	2.00	2.00	2.00	2.00	2.00

Sezione no. 117 Km 5020.00

FD SCAVO FOSSO DX	m^2	0.33
FS SCAVO FOSSO SX	m^2	1.10
RI RILEVATO	m^3	29.01
o USURA	m	15.14
ac ANTICAPILLARE	m	22.48
ba BASE	m	15.14
bi BINDER	m	15.14
bo BONIFICA	m	22.48
fo FONDAZIONE	m	15.14
ge GEOTESSUTO	m	22.48
sc SCOTICO	m	22.48
v TERRENO VEGETALE	m	9.40

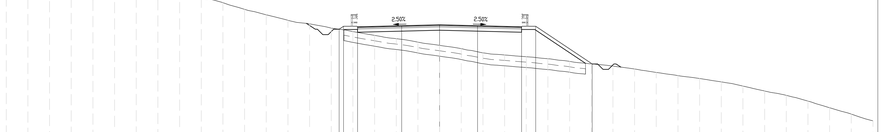

448 1: 200

QUOTE PROGETTO	462.02	462.29	462.24	462.34	462.43	462.34	462.24	462.29	458.81
PARZIALI PROGETTO	0.41	1.30	4.07	3.50	3.50	4.07	1.30	5.22	

QUOTE TERRENO	469.16	469.02	468.70	468.02	467.45	467.01	466.55	466.06	465.51	465.01	464.47	463.86	463.35	463.34	462.84	462.02	462.13	461.90	461.45	461.13	460.63	460.23	459.84	459.44	459.48	459.20	459.05	458.82	458.61	458.39	458.03	457.74	457.47	457.16	456.78	456.52	455.92	455.39	454.77	454.19	453.56
PARZIALI TERRENO	2.00	2.00	2.00	2.00	2.00	2.00	2.00	2.00	2.00	2.00	2.00	2.00	2.00	2.00	2.00	2.00	2.00	2.00	2.00	2.00	2.00	2.00	2.00	2.00	2.00	2.00	2.00	2.00	2.00	2.00	2.00	2.00	2.00	2.00	2.00	2.00	2.00	2.00	2.00	2.00	2.00

Sezione no. 118 Km 5070.00

FD SCAVO FOSSO DX	m^2	0.19
FS SCAVO FOSSO SX	m^2	7.56
RI RILEVATO	m^3	16.09
SC SCAVO	m^2	1.55
o USURA	m	9.00
ac ANTICAPILLARE	m	14.18
ba BASE	m	9.00
bi BINDER	m	9.00
bo BONIFICA	m	14.18
fo FONDAZIONE	m	9.00
ge GEOTESSUTO	m	14.18
sc SCOTICO	m	19.40
v TERRENO VEGETALE	m	10.53



443 1: 200

QUOTE PROGETTO	459.84	459.58	459.50	459.13	459.15	459.24	459.16	459.13	459.18	454.84
PARZIALI PROGETTO	0.34	0.50	0.05	0.08	3.50	3.50	1.00	1.30	6.37	

QUOTE TERRENO	476.57	476.29	475.99	474.80	473.57	472.62	471.87	470.82	469.55	468.20	467.28	466.52	465.74	464.72	463.57	461.54	460.27	459.72	459.34	459.85	458.27	457.62	457.08	456.38	455.64	455.00	454.48	454.51	454.48	453.80	453.37	452.41	451.89	451.35	450.77	450.32	450.02	449.51	449.07	448.89	448.23
PARZIALI TERRENO	2.00	2.00	2.00	2.00	2.00	2.00	2.00	2.00	2.00	2.00	2.00	2.00	2.00	2.00	2.00	2.00	2.00	2.00	2.00	2.00	2.00	2.00	2.00	2.00	2.00	2.00	2.00	2.00	2.00	2.00	2.00	2.00	2.00	2.00	2.00	2.00	2.00	2.00	2.00	2.00	2.00

Sezione no. 119 Km 5119.03

FD SCAVO FOSSO DX	m^2	0.22
FS SCAVO FOSSO SX	m^2	0.83
RI RILEVATO	m^3	1.84
SC SCAVO	m^2	6.23
o USURA	m	9.00
ac ANTICAPILLARE	m	4.83
ba BASE	m	9.00
bi BINDER	m	9.00
bo BONIFICA	m	4.83
fo FONDAZIONE	m	9.00
ge GEOTESSUTO	m	4.83
sc SCOTICO	m	15.18
v TERRENO VEGETALE	m	6.05



443 1: 200

QUOTE PROGETTO	456.64	456.21	456.05	455.73	455.65	455.47	455.12	454.91	454.80	454.58	454.42	454.28	454.11	453.94	453.75	453.66	453.50	453.37	453.19	453.09	452.89	452.83	452.83	452.73	452.61	452.48	452.44	452.40	452.35	452.30	452.23	452.13	452.09	452.04	451.97	451.91	451.85	451.80	451.77	451.70	451.65
PARZIALI PROGETTO	0.43	1.30	1.33	3.50	3.50	1.00	1.30	2.02																																	

QUOTE TERRENO	464.06	456.21	455.95	455.73	455.65	455.47	455.12	454.91	454.80	454.58	454.42	454.28	454.11	453.94	453.75	453.66	453.50	453.37	453.19	453.09	452.89	452.83	452.83	452.73	452.61	452.48	452.44	452.40	452.35	452.30	452.23	452.13	452.09	452.04	451.97	451.91	451.85	451.80	451.77	451.70	451.65
PARZIALI TERRENO	2.00	2.00	2.00	2.00	2.00	2.00	2.00	2.00	2.00	2.00	2.00	2.00	2.00	2.00	2.00	2.00	2.00	2.00	2.00	2.00	2.00	2.00	2.00	2.00	2.00	2.00	2.00	2.00	2.00	2.00	2.00	2.00	2.00	2.00	2.00	2.00	2.00	2.00	2.00	2.00	2.00

Sezione no. 120 Km 5145.00

FD SCAVO FOSSO DX	m^2	0.44
FS SCAVO FOSSO SX	m^2	0.70
RI RILEVATO	m^3	7.19
o USURA	m	9.00
ac ANTICAPILLARE	m	13.60
ba BASE	m	9.00
bi BINDER	m	9.00
bo BONIFICA	m	13.60
fo FONDAZIONE	m	9.00
ge GEOTESSUTO	m	13.60
sc SCOTICO	m	13.60
v TERRENO VEGETALE	m	6.38

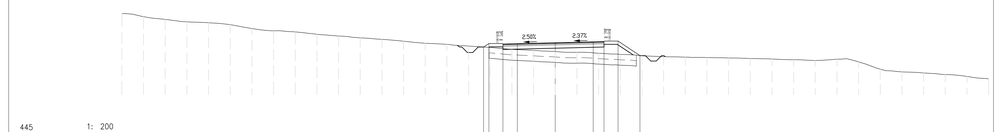

445 1: 200

QUOTE PROGETTO	453.50	453.37	453.21	453.30	453.38	453.30	453.35	453.30	453.21
PARZIALI PROGETTO	0.45	1.30	1.33	3.50	3.50	1.00	1.30	2.02	

QUOTE TERRENO	464.00	456.21	455.95	455.73	455.65	455.47	455.12	454.91	454.80	454.58	454.42	454.28	454.11	453.94	453.75	453.66	453.50	453.37	453.19	453.09	452.89	452.83	452.83	452.73	452.61	452.48	452.44	452.40	452.35	452.30	452.23	452.13	452.09	452.04	451.97	451.91	451.85	451.80	451.77	451.70	451.65
PARZIALI TERRENO	2.00	2.00	2.00	2.00	2.00	2.00	2.00	2.00	2.00	2.00	2.00	2.00	2.00	2.00	2.00	2.00	2.00	2.00	2.00	2.00	2.00	2.00	2.00	2.00	2.00	2.00	2.00	2.00	2.00	2.00	2.00	2.00	2.00	2.00	2.00	2.00	2.00	2.00	2.00	2.00	2.00

LEGENDA MOVIMENTI TERRA

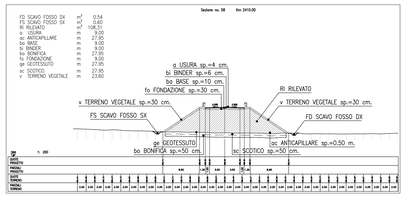

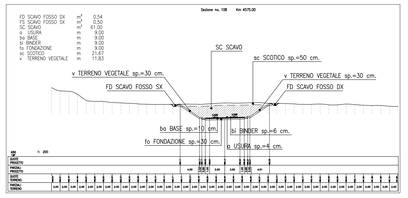

COMMITTENTE:

RFI RETE FERROVIARIA ITALIANA
GRUPPO FERROVIE DELLO STATO ITALIANE

PROGETTAZIONE:

ITALFERR
GRUPPO FERROVIE DELLO STATO ITALIANE

U.O. INFRASTRUTTURE NORD

PROGETTO DEFINITIVO

DIRETTRICE FERROVIARIA MESSINA - CATANIA - PALERMO
NUOVO COLLEGAMENTO PALERMO - CATANIA

RADDOPPIO TRATTA FIUMETORTO - LERCARA DIRAMAZIONE
LOTTO 1+2

VIABILITA'

NV20 - Nuova viabilità di collegamento Roccapalumba-Lercara
Sezioni trasversali - Tav. 20/24

SCALA: 1:200

COMMESSA	LOTTO	FASE	ENTE	TIPO DOC.	OPERA/DISCIPLINA	PROGR.	REV.
RS3Z	00	D	26	W9	NV2000	020	C

Rev.	Descrizione	Redatto	Data	Verificato	Data	Approvato	Data	Autorizzato Data
A	EMISSIONE ESECUTIVA	C. INTEGRA	Gennaio 2020	G.PIPPIA	Gennaio 2020	A. BARBACINI	Gennaio 2020	IL DIRETTORE DELLA PRODUZIONE Ing. Giuseppe Antonio Carlo Maria Bonfiglio Ordine degli Ingegneri della Provincia di Milano n. 20845
B	1° AGG. A CONSEGNA CSLLPP	C. INTEGRA	Maggio 2020	G.PIPPIA	Maggio 2020	A. BARBACINI	Maggio 2020	
C	AGGIORNAMENTO PER CDS	C. INTEGRA	Settembre 2021	G.PIPPIA	Settembre 2021	A. BARBACINI	Settembre 2021	

File: RS3Z00D26WNV2000020C.DWG

n. Elab.:

SCALA DI STAMPA: 1=1