ANAS S.p.A.

DIREZIONE REGIONALE PER LA SICILIA

PA17/08

Affidamento a Contraente Generale dei "Lavori di ammodernamento del tratto Palermo - Lercara Friddi, lotto funzionale dal km 14,4 (km. 0,0 del Lotto 2) compreso il tratto di raccordo della rotatoria Bolognetta, al km 48,0 (km. 33,6 del Lotto 2 - Svincolo Manganaro incluso) compresi i raccordi con le attuali SS n.189 e SS n.121

Bolognetta S.c.p.a.

- PERIZIA DI VARIANTE N.3 -

Il Responsabile Ambientale:
Dott. Maurizio D'angelo

Titolo elaborato:

PROGETTO DELL' INFRASTRUTTURA
VIABILITA' PRINCIPALE
SEZIONI TRASVERSALI
Quaderno delle sezioni trasversali - Lotto 2a - Tratto in Variante "San Leonardo"

Codice Unico Progetto (CUP) : F41B03000230001

	OPERA	ARGOMENTO	DOC. E PROG.		FASE	REVISIONE
Codice elaborato: PA17/08	P V	V P	M 0 2 5	___	6	0

CARTELLA:	FILE NAME:	NOTE:	PROT.	SCALA:
0 6	PVVPM025_60_4137.PDF	1=1	4 1 3 7	1:200

REV.	DESCRIZIONE	DATA	REDATTO	VERIFICATO	APPROVATO
5					
4					
3					
2					
1					
0	PRIMA EMISSIONE	Maggio 2021	A. Antonelli	S. Fortino	N. Behmann

Progettisti :
F.A.C.E. S.r.l. - Società di ingegneria
FACTORY OF ARCHITECTURE CIVIL ENGINEERING
via Flaminia 71 - 00196 Roma
tel: 06 32609519
e-mail: info@facesrl.com
pec: pec.facesrl@pec.com
Direttore Tecnico: ing. Antonio Ambrosi

Consulenti:
E&G S.r.l.
ENVIRONMENT & GEOTECHNIC
STUDIO DI INGEGNERIA GEOTECNICA E AMBIENTALE
Direttore Tecnico: ing. Quintilio Napoleoni

Il Progettista Responsabile	Il Geologo	Il Coordinatore per la Sicurezza in fase di Esecuzione:	Il Direttore dei Lavori:
Ing. Antonio Ambrosi	*Dott. Geol. Gualtiero Bellomo*	*Arch. Francesco Rondelli*	*Ing. Sandro Favero*
		Il Coordinatore per la Esecuzione dei Lavori *arch. Francesco Rondelli*	Il Direttore dei Lavori *ing. Sandro Favero*

ANAS S.p.A.

DATA:	PROTOCOLLO:	VISTO: IL RESPONSABILE DEL PROCEDIMENTO
CODICE PROGETTO	L O 4 1 0 C E 1 1 0 1	*Dott. Ing. Luigi Mupo*

SCAVI BONIFICHE SS 121_ LOTTO 2A	
STERRO	0.26 mq
BONIFICA PIAT.STRADALE ESIST.	4.43 mq
BONIFICA NUOVE TRINCEE	0.86 mq
COMPATTAZIONE SCAVI	10.50 m
SCARIFICA	10.56 m

RILEVATI SS 121_ LOTTO 2A	
RILEVATO	0.12 mq
TERRENO VEGETALE	3.77 m

SOVRAST. SS 121_ LOTTO 2A	
USURA	10.50 m
BINDER	10.50 m
BASE	10.50 m
MISTO CEMENTATO	10.50 m

SEZIONE N. : N54
QT. PROGETTO : 253.01
DIST.PROG. : 948.74

SEZIONE N. : 1165
QT. PROGETTO : 253.38
DIST.PROG. : 23277.81
DIST.PREC. : 20.00
DIST.SUCC. : 20.00

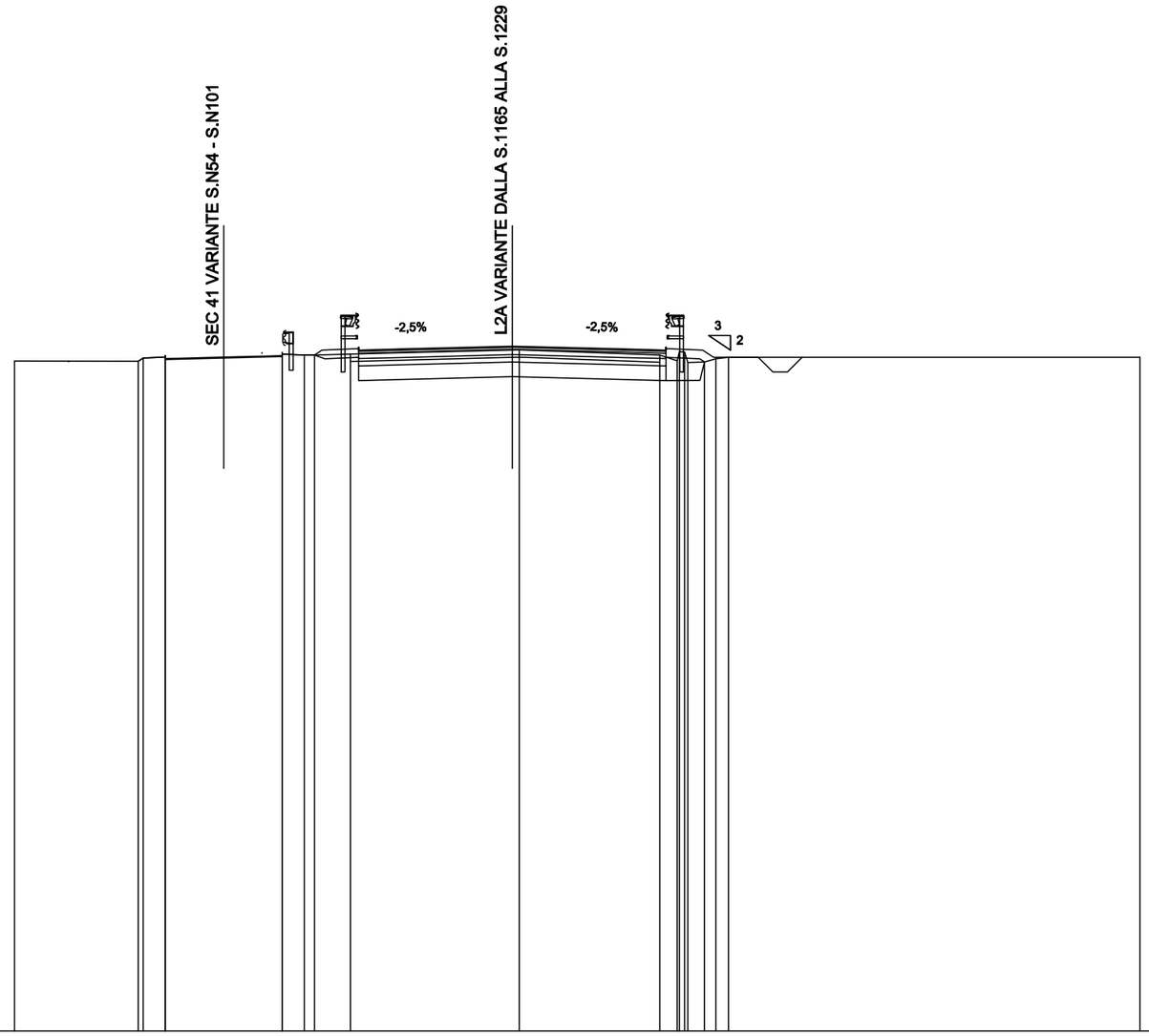

SCALA 1:200

QT.RIF. 230.000

| | | |

SCAVI BONIFICHE SS 121_ LOTTO 2A	
STERRO	0.55 mq
BONIFICA PIAT.STRADALE ESIST.	4.44 mq
BONIFICA NUOVE TRINCEE	1.27 mq
COMPATTAZIONE SCAVI	9.46 m
SCARIFICA	10.64 m

RILEVATI SS 121_ LOTTO 2A	
RILEVATO	0.07 mq
TERRENO VEGETALE	3.12 m

SOVRAST. SS 121_ LOTTO 2A	
USURA	10.50 m
BINDER	10.50 m
BASE	10.50 m
MISTO CEMENTATO	10.50 m

SEZIONE N. : N55
QT. PROGETTO : 252.84
DIST.PROG. : 968.74

SEZIONE N. : 1166
QT. PROGETTO : 253.20
DIST.PROG. : 23297.81
DIST.PREC. : 20.00
DIST.SUCC. : 20.00

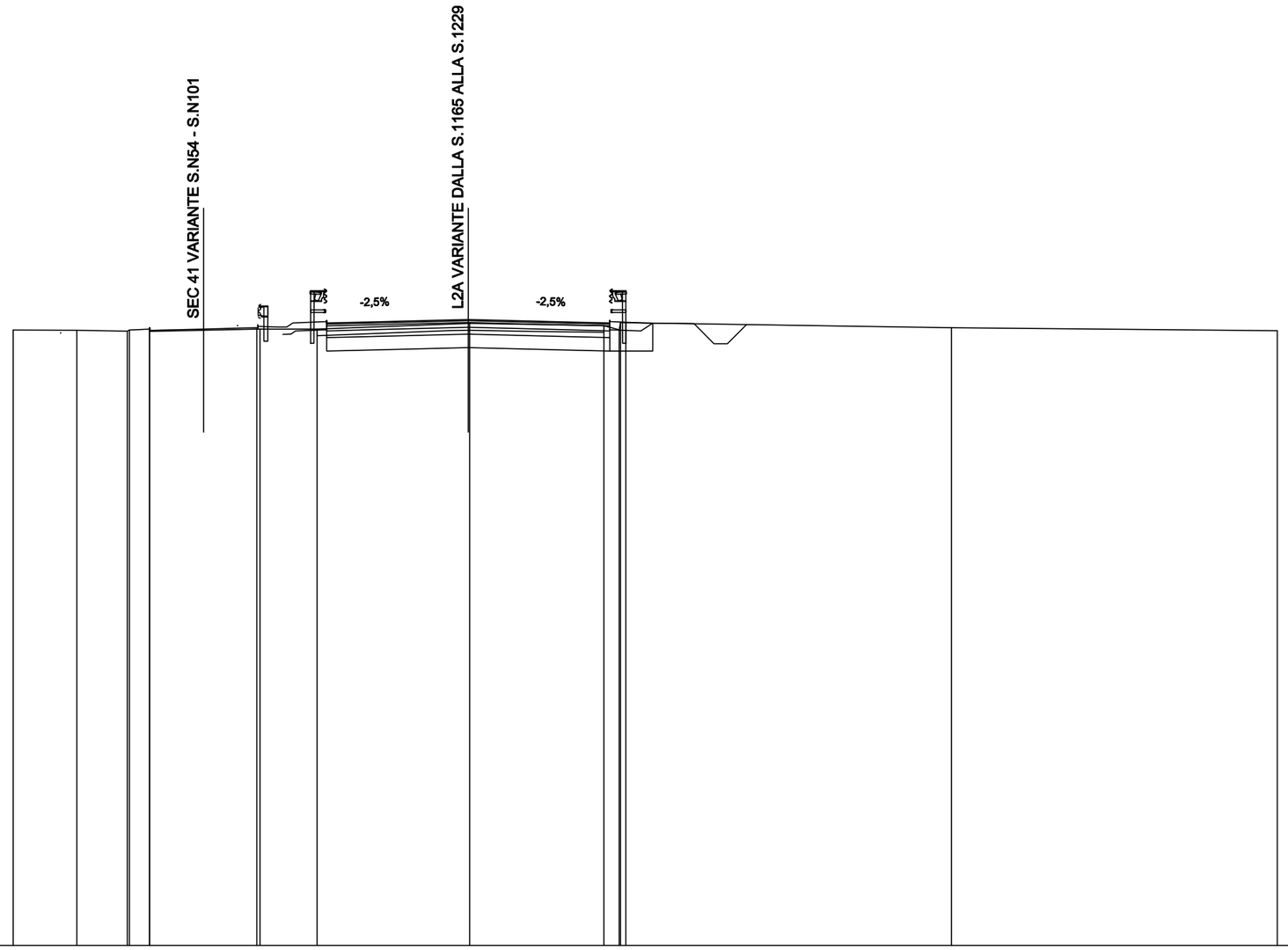

SCALA 1:200

QT.RIF. 230.000

| | | |

SCAVI BONIFICHE SS 121_ LOTTO 2A	
STERRO	0.40 mq
BONIFICA PIAT.STRADALE ESIST.	4.45 mq
BONIFICA NUOVE TRINCEE	1.25 mq
COMPATTAZIONE SCAVI	9.48 m
SCARIFICA	10.55 m

RILEVATI SS 121_ LOTTO 2A	
RILEVATO	0.11 mq
TERRENO VEGETALE	3.54 m

SOVRAST. SS 121_ LOTTO 2A	
USURA	10.50 m
BINDER	10.50 m
BASE	10.50 m
MISTO CEMENTATO	10.50 m

SEZIONE N. : N56
QT. PROGETTO : 252.68
DIST.PROG. : 988.74

SEZIONE N. : 1167
QT. PROGETTO : 253.01
DIST.PROG. : 23317.81
DIST.PREC. : 20.00
DIST.SUCC. : 20.00

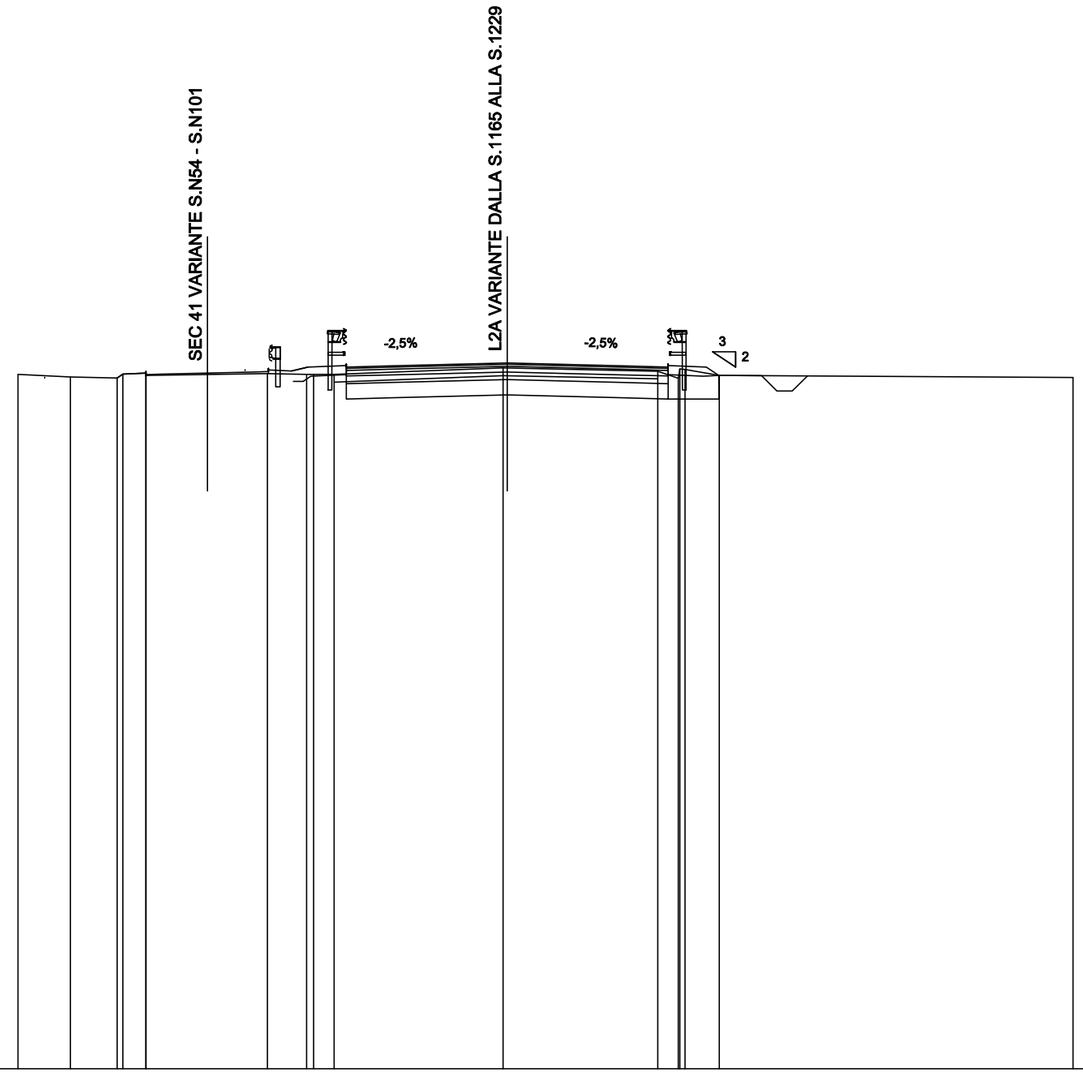

SCALA 1:200

QT.RIF. 230.000

| | | |

SCAVI BONIFICHE SS 121_ LOTTO 2A	
STERRO	0.92 mq
BONIFICA PIAT.STRADALE ESIST.	6.23 mq
BONIFICA NUOVE TRINCEE	0.90 mq
SCARIFICA	10.47 m

RILEVATI SS 121_ LOTTO 2A	
RILEVATO	0.30 mq
TERRENO VEGETALE	3.37 m

SOVRAST. SS 121_ LOTTO 2A	
USURA	10.50 m
BINDER	10.50 m
BASE	10.50 m
MISTO CEMENTATO	10.50 m

SEZIONE N. : N57
QT. PROGETTO : 252.53
DIST.PROG. : 1008.70

SEZIONE N. : NEW1168
QT. PROGETTO : 252.81
DIST.PROG. : 23337.81
DIST.PREC. : 20.00
DIST.SUCC. : 20.00

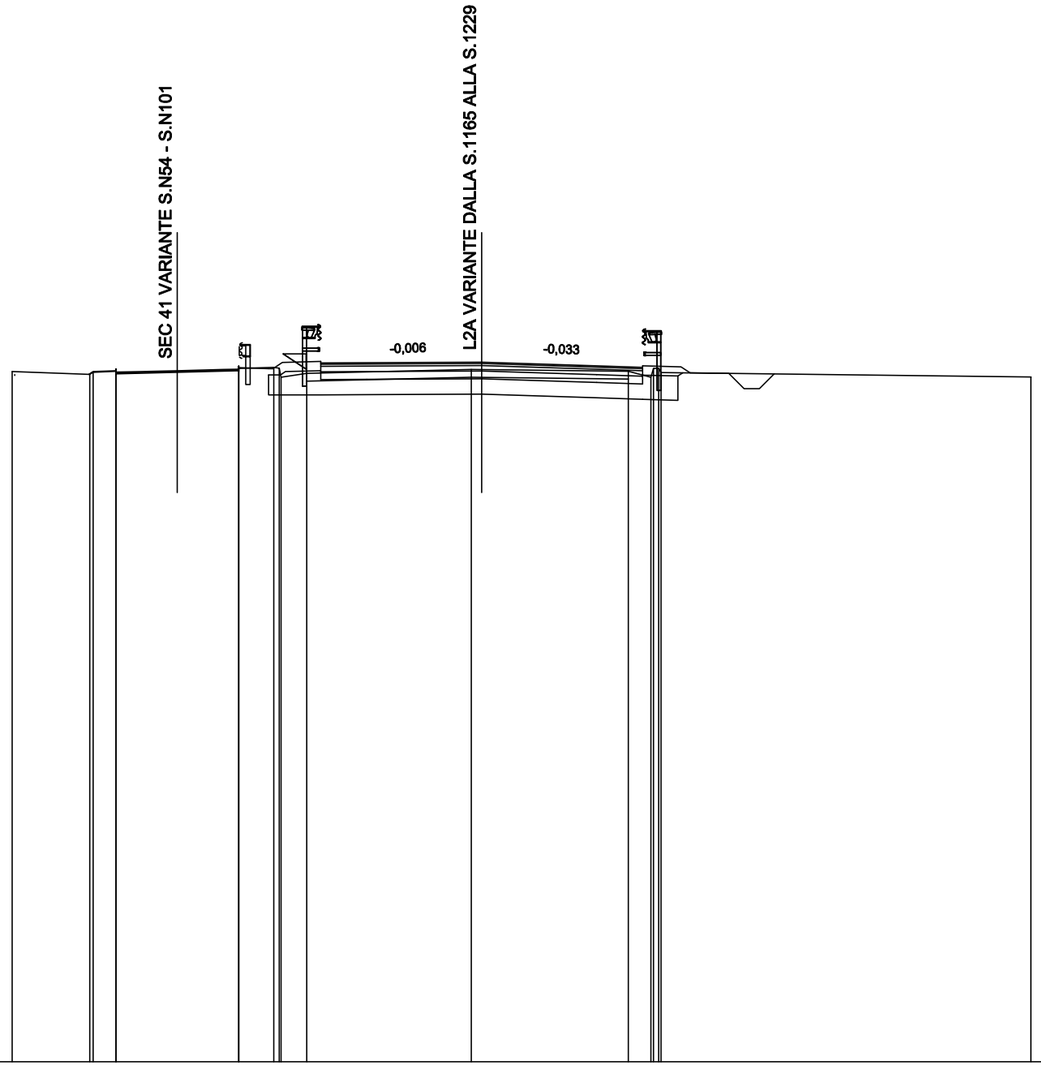

SCALA 1:200

QT.RIF. 230.000

| | | |

SCAVI BONIFICHE SS 121_ LOTTO 2A	
STERRO	0.82 mq
BONIFICA PIAT.STRADALE ESIST.	5.75 mq
BONIFICA NUOVE TRINCEE	0.92 mq
SCARIFICA	10.47 m

RILEVATI SS 121_ LOTTO 2A	
RILEVATO	0.62 mq
TERRENO VEGETALE	3.54 m

SOVRAST. SS 121_ LOTTO 2A	
USURA	10.50 m
BINDER	10.50 m
BASE	10.50 m
MISTO CEMENTATO	10.50 m

SEZIONE N. : N58
QT. PROGETTO : 252.39
DIST.PROG. : 1028.70

SEZIONE N. : NEW1169
QT. PROGETTO : 252.60
DIST.PROG. : 23357.80
DIST.PREC. : 20.00
DIST.SUCC. : 19.98

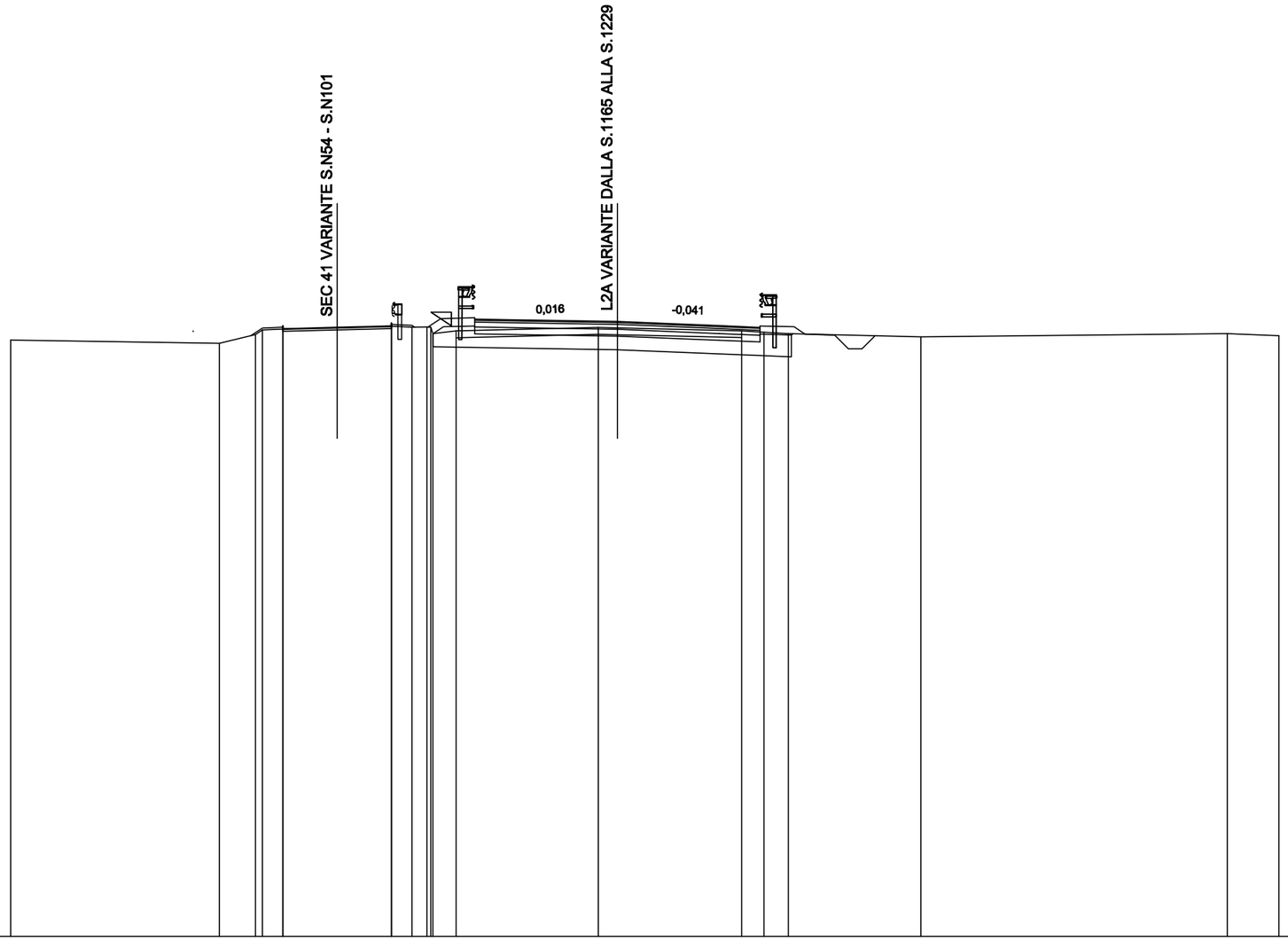

SCALA 1:200

QT.RIF. 230.000

| | | |

SCAVI BONIFICHE SS 121_ LOTTO 2A	
STERRO	0.97 mq
BONIFICA PIAT.STRADALE ESIST.	4.79 mq
BONIFICA NUOVE TRINCEE	1.52 mq
SCARIFICA	10.55 m

RILEVATI SS 121_ LOTTO 2A	
RILEVATO	0.95 mq
TERRENO VEGETALE	4.16 m

SOVRAST. SS 121_ LOTTO 2A	
USURA	10.50 m
BINDER	10.50 m
BASE	10.50 m
MISTO CEMENTATO	10.50 m

SEZIONE N. : N59
QT. PROGETTO : 252.26
DIST.PROG. : 1048.70

SEZIONE N. : NEW1170
QT. PROGETTO : 252.39
DIST.PROG. : 23377.79
DIST.PREC. : 19.98
DIST.SUCC. : 0.54

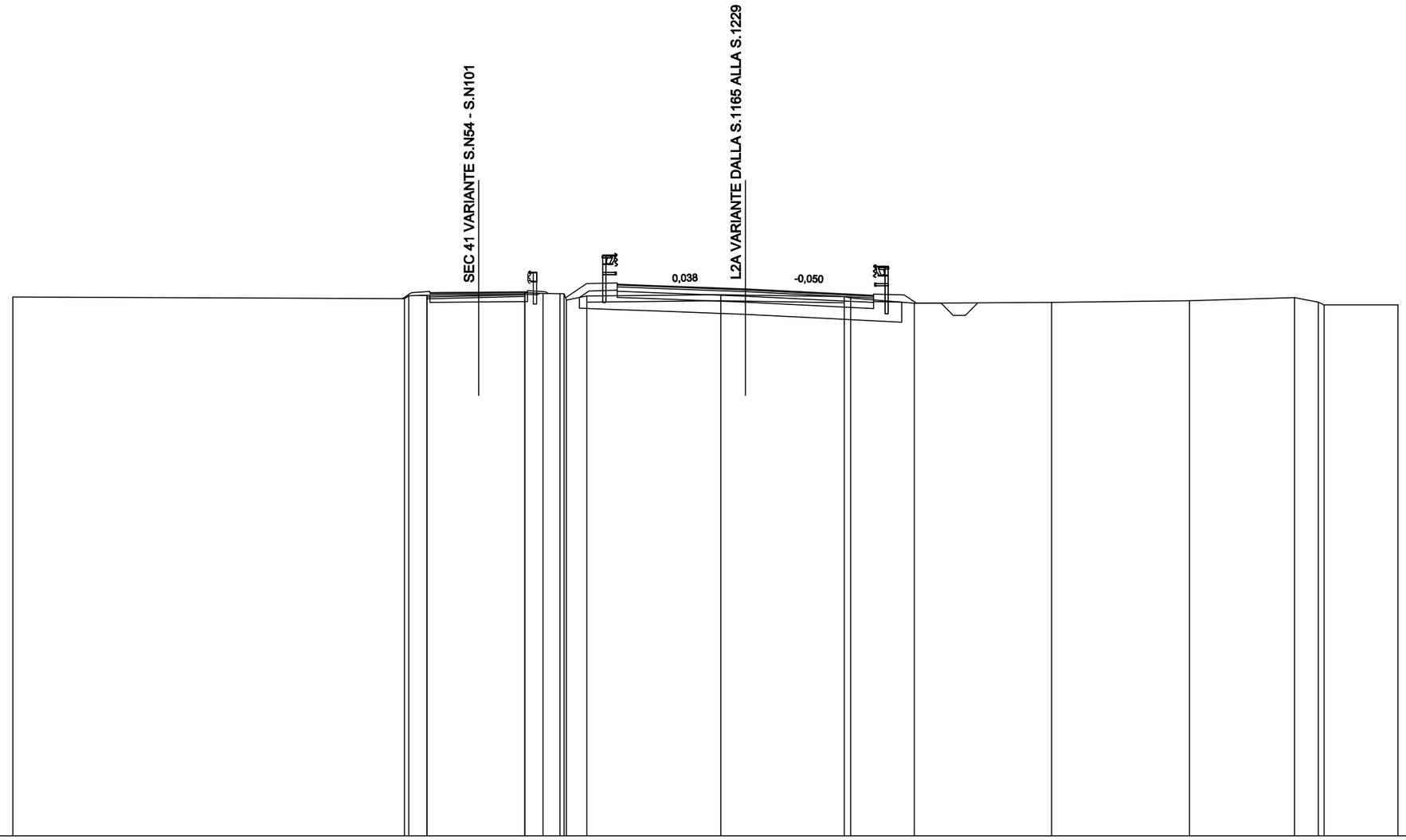

SCALA 1:200

QT.RIF. 230.000

| | | |

SCAVI BONIFICHE SS 121_ LOTTO 2A	
STERRO	0.97 mq
BONIFICA PIAT.STRADALE ESIST.	4.78 mq
BONIFICA NUOVE TRINCEE	1.53 mq
SCARIFICA	10.53 m

RILEVATI SS 121_ LOTTO 2A	
RILEVATO	0.96 mq
TERRENO VEGETALE	4.17 m

SOVRAST. SS 121_ LOTTO 2A	
USURA	10.50 m
BINDER	10.50 m
BASE	10.50 m
MISTO CEMENTATO	10.50 m

SEZIONE N. : N60
QT. PROGETTO : 252.25
DIST.PROG. : 1049.24

SEZIONE N. : NEW1170.A
QT. PROGETTO : 252.38
DIST.PROG. : 23378.33
DIST.PREC. : 0.54
DIST.SUCC. : 19.40

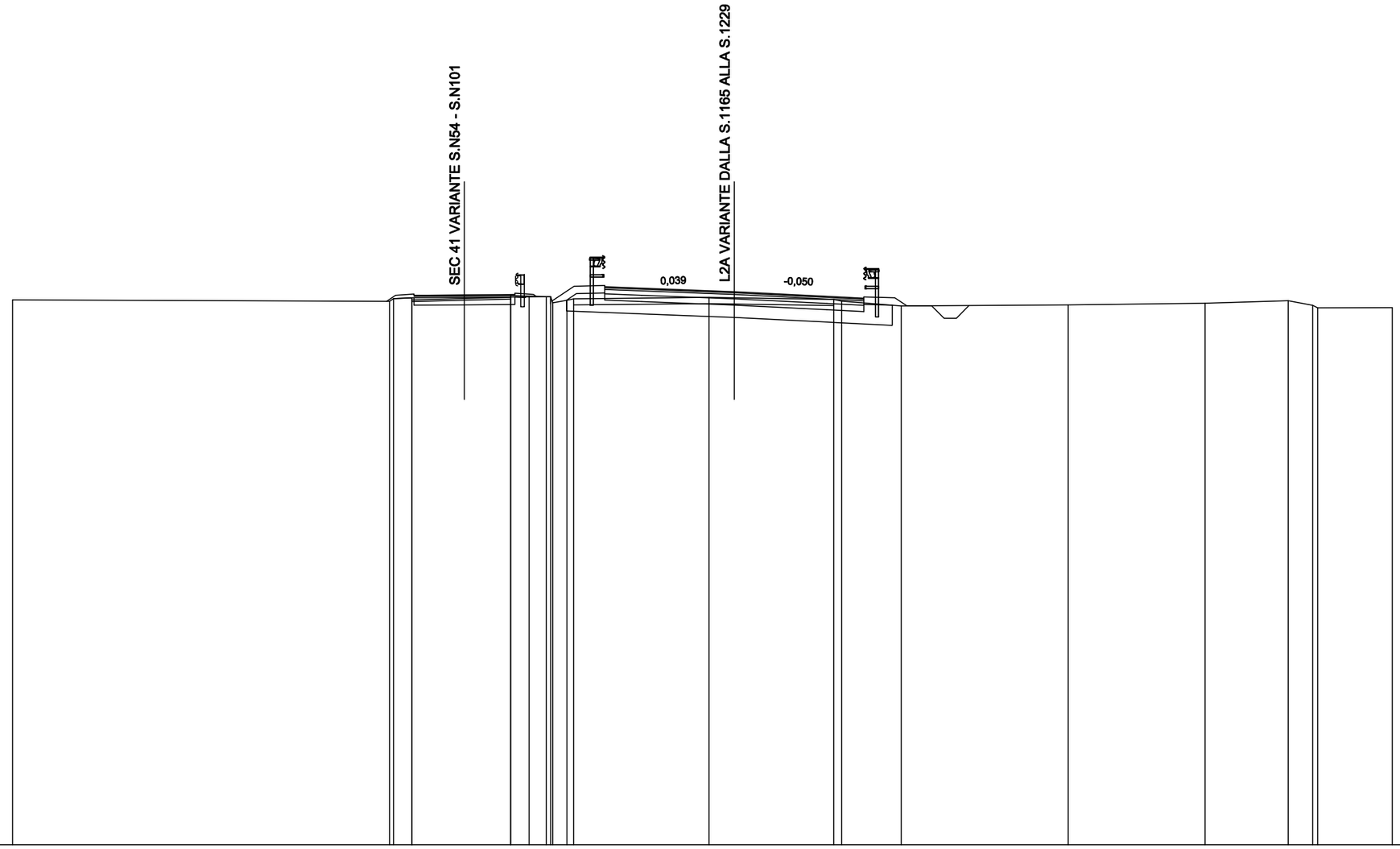

SCALA 1:200

QT.RIF. 230.000

| | | |

SCAVI BONIFICHE SS 121_ LOTTO 2A	
STERRO	1.90 mq
BONIFICA PIAT.STRADALE ESIST.	4.16 mq
BONIFICA NUOVE TRINCEE	2.05 mq
SCARIFICA	10.56 m

RILEVATI SS 121_ LOTTO 2A	
RILEVATO	0.99 mq
TERRENO VEGETALE	3.43 m

SOVRAST. SS 121_ LOTTO 2A	
USURA	10.50 m
BINDER	10.50 m
BASE	10.50 m
MISTO CEMENTATO	10.50 m

SEZIONE N. : N61
QT. PROGETTO : 252.15
DIST.PROG. : 1068.75

SEZIONE N. : NEW1171
QT. PROGETTO : 252.17
DIST.PROG. : 23397.72
DIST.PREC. : 19.40
DIST.SUCC. : 19.86

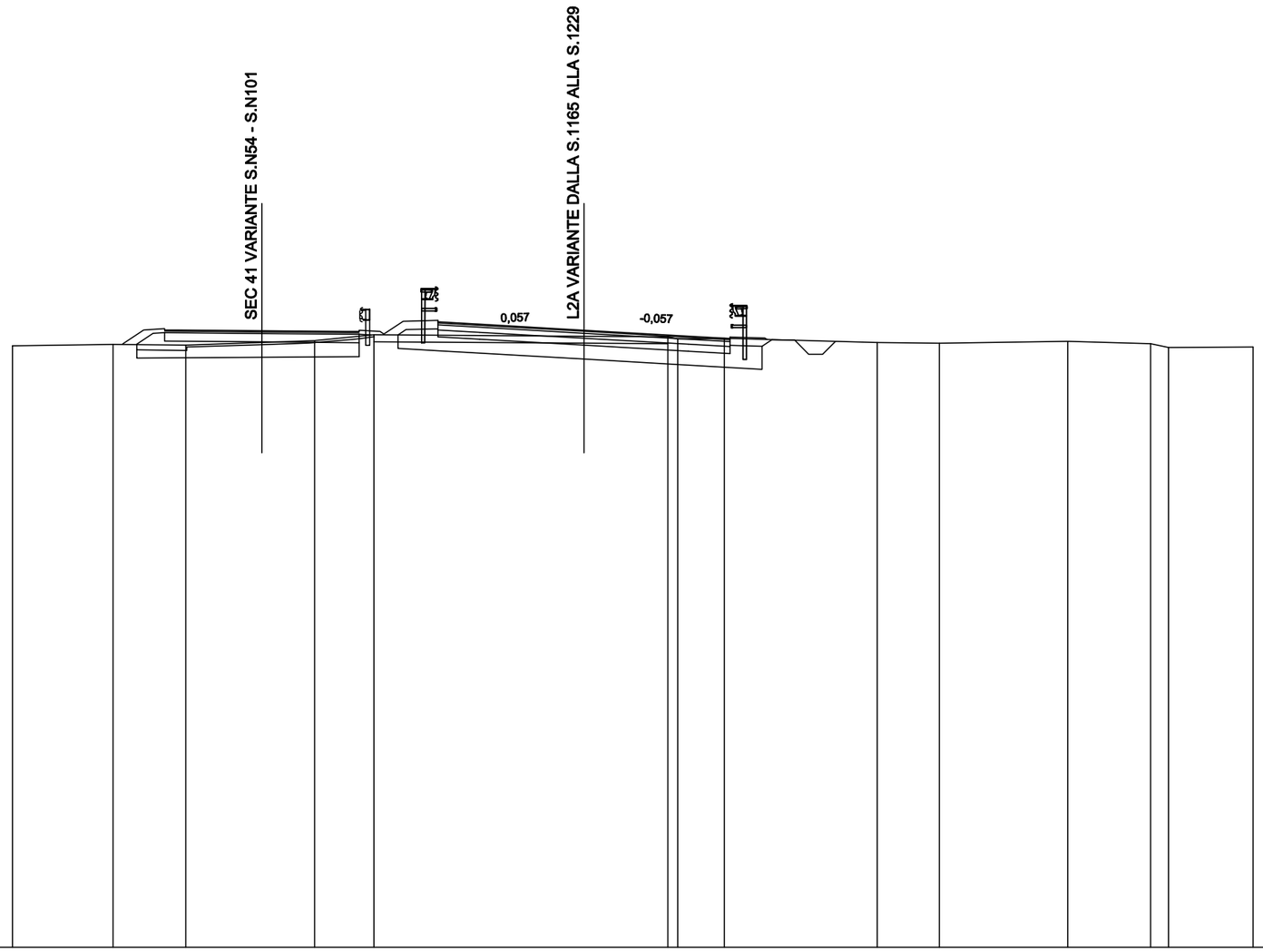

SCALA 1:200

QT.RIF. 230.000

QUOTE TERRENO	251.61	251.66	251.63	251.79	252.00	251.95	251.93 251.85	251.87	251.72	251.69	251.77	251.68 251.55	251.56					
DIST.PARZIALI TERRENO		3.61	2.62	4.63	2.13	7.55	3.01	0.38	1.67	5.49	2.24	4.61	2.99	0.64	3.04			
QUOTE PROGETTO			251.67 252.17 252.22 252.17 252.17	252.15	252.12 252.17 252.12 252.12 252.02 252.48 252.51 252.46	252.38	252.17	251.95	251.92 251.87	251.89 251.83								
DIST.PARZIALI PROGETTO			0.76 0.75 0.50	3.00	3.00	0.50 0.75 0.69 1.25 1.50	3.75	3.75	1.50	1.25								

SCAVI BONIFICHE SS 121_ LOTTO 2A	
STERRO	1.84 mq
BONIFICA PIAT.STRADALE ESIST.	3.76 mq
BONIFICA NUOVE TRINCEE	2.94 mq
SCARIFICA	9.33 m

RILEVATI SS 121_ LOTTO 2A	
RILEVATO	0.38 mq
TERRENO VEGETALE	3.44 m

SOVRAST. SS 121_ LOTTO 2A	
USURA	10.50 m
BINDER	10.50 m
BASE	10.50 m
MISTO CEMENTATO	10.50 m

SEZIONE N. : N62
QT. PROGETTO : 252.04
DIST.PROG. : 1088.96

SEZIONE N. : NEW1172
QT. PROGETTO : 251.94
DIST.PROG. : 23417.59
DIST.PREC. : 19.86
DIST.SUCC. : 19.78

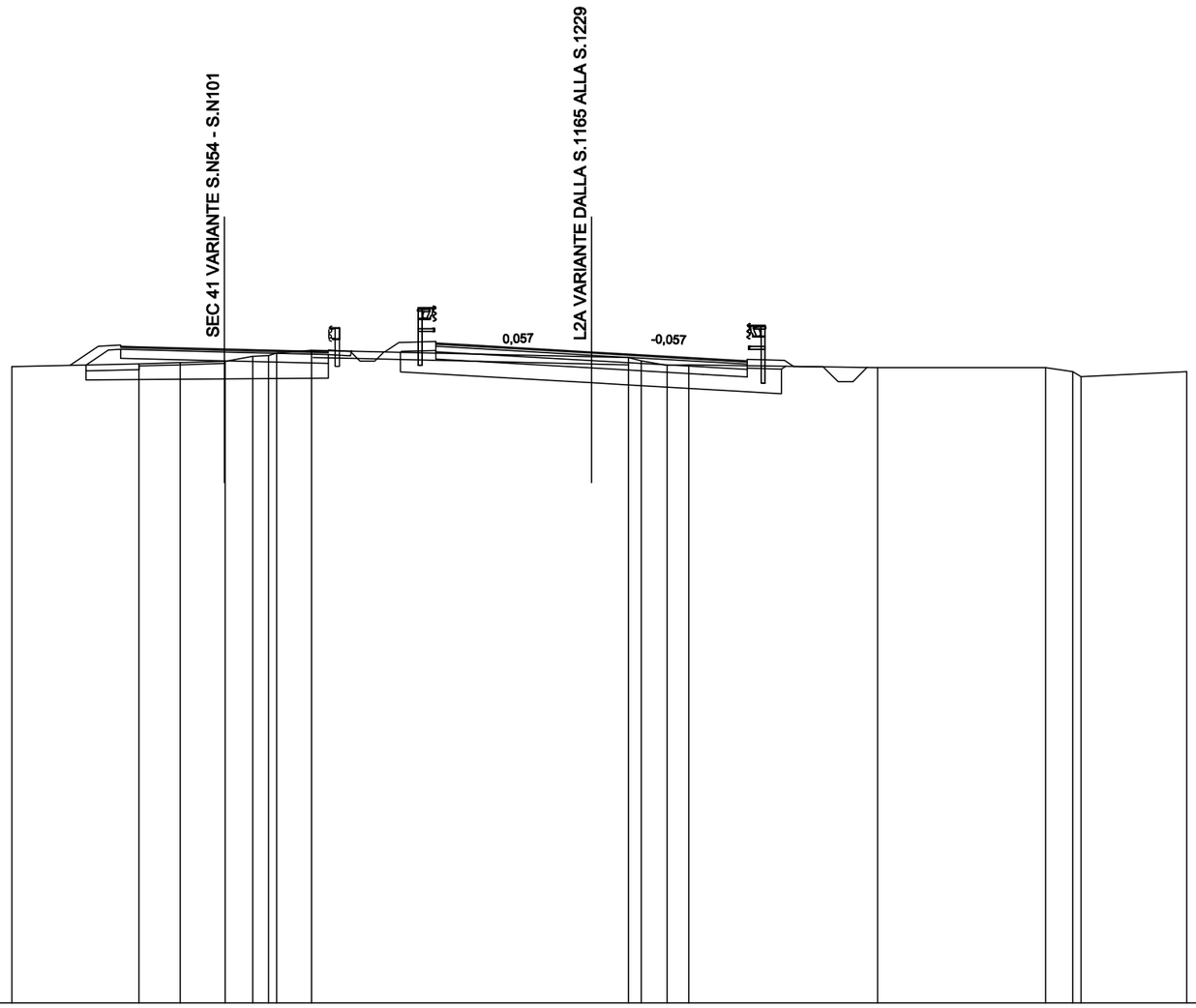

SCALA 1:200

QT.RIF. 230.000

QUOTE TERRENO	251.44				251.54	251.58	251.62	251.79	251.82	251.90	252.00				251.78	251.75	251.64	251.48	251.50			251.41		251.41	251.27	251.11	251.27
DIST.PARZIALI TERRENO		4.28			1.39	1.52	0.93	0.53		1.17		9.45			1.24	0.43	0.88	0.72		6.36			5.67	0.91		3.57	
QUOTE PROGETTO			251.48	252.12	252.17	252.12	252.11		252.04		251.96	252.00	251.95	251.95	251.97	251.94	252.26	252.29	252.24	252.15		251.94		251.72	251.69	251.64	251.66	251.45
DIST.PARZIALI PROGETTO			0.96	0.75	0.50		3.00		3.00		0.50	0.75		1.12	0.47		1.25		1.50		3.75		3.75		1.50	1.25	

SCAVI BONIFICHE SS 121_ LOTTO 2A	
STERRO	1.47 mq
BONIFICA PIAT.STRADALE ESIST.	2.59 mq
BONIFICA NUOVE TRINCEE	4.15 mq
SCARIFICA	7.68 m

RILEVATI SS 121_ LOTTO 2A	
RILEVATO	0.31 mq
TERRENO VEGETALE	3.45 m

SOVRAST. SS 121_ LOTTO 2A	
USURA	10.50 m
BINDER	10.50 m
BASE	10.50 m
MISTO CEMENTATO	10.50 m

SEZIONE N. : N63
QT. PROGETTO : 251.93
DIST.PROG. : 1109.19

SEZIONE N. : NEW1173
QT. PROGETTO : 251.70
DIST.PROG. : 23437.37
DIST.PREC. : 19.78
DIST.SUCC. : 13.85

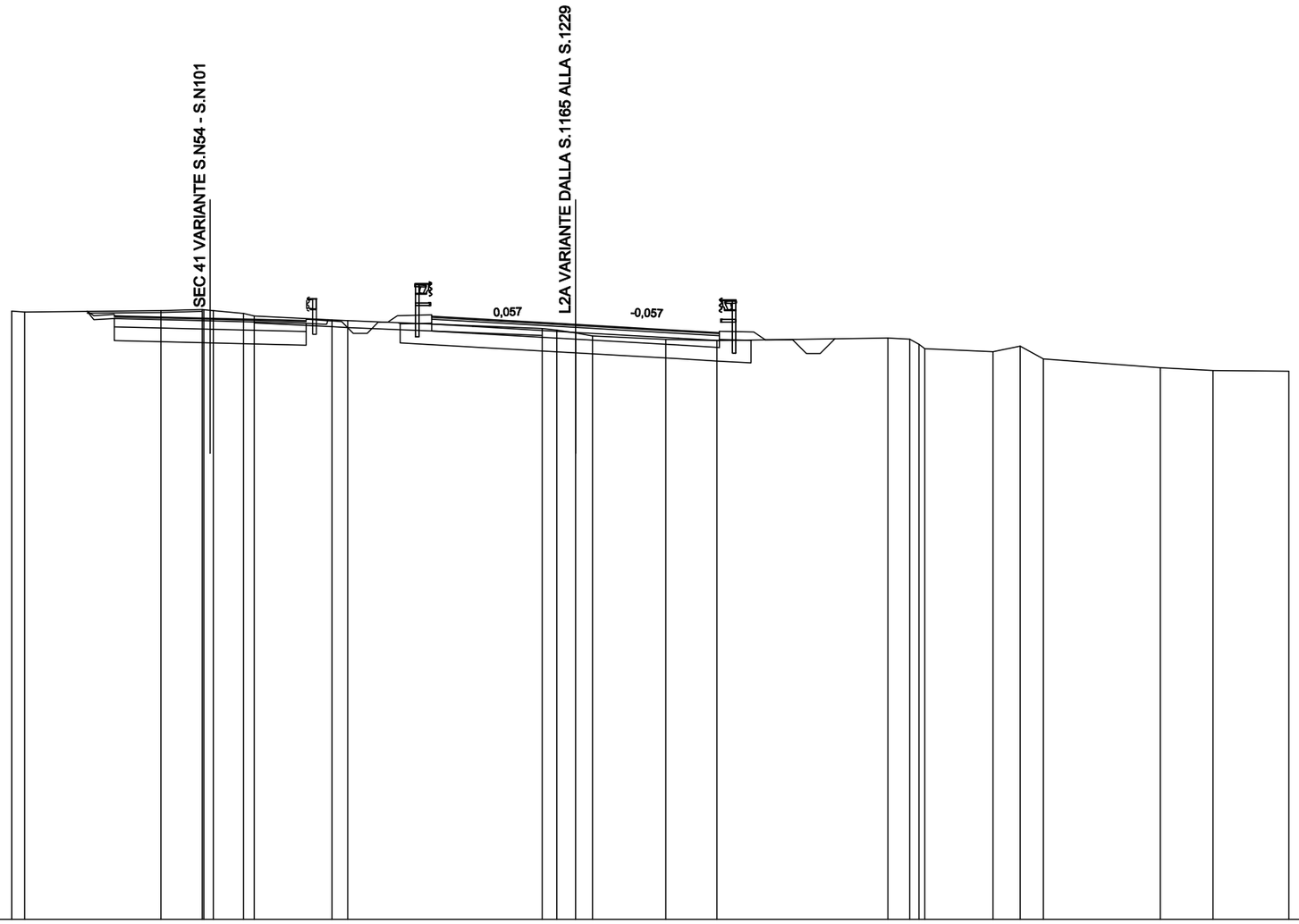

SCALA 1:200

QT.RIF. 230.000

| | | |

SCAVI BONIFICHE SS 121_ LOTTO 2A	
STERRO	1.51 mq
BONIFICA PIAT.STRADALE ESIST.	1.53 mq
BONIFICA NUOVE TRINCEE	5.14 mq
SCARIFICA	6.67 m

RILEVATI SS 121_ LOTTO 2A	
RILEVATO	0.39 mq
TERRENO VEGETALE	3.37 m

SOVRAST. SS 121_ LOTTO 2A	
USURA	10.50 m
BINDER	10.50 m
BASE	10.50 m
MISTO CEMENTATO	10.50 m

SEZIONE N. : N64
QT. PROGETTO : 251.84
DIST.PROG. : 1123.34

SEZIONE N. : NEW1173.A
QT. PROGETTO : 251.54
DIST.PROG. : 23451.22
DIST.PREC. : 13.85
DIST.SUCC. : 5.87

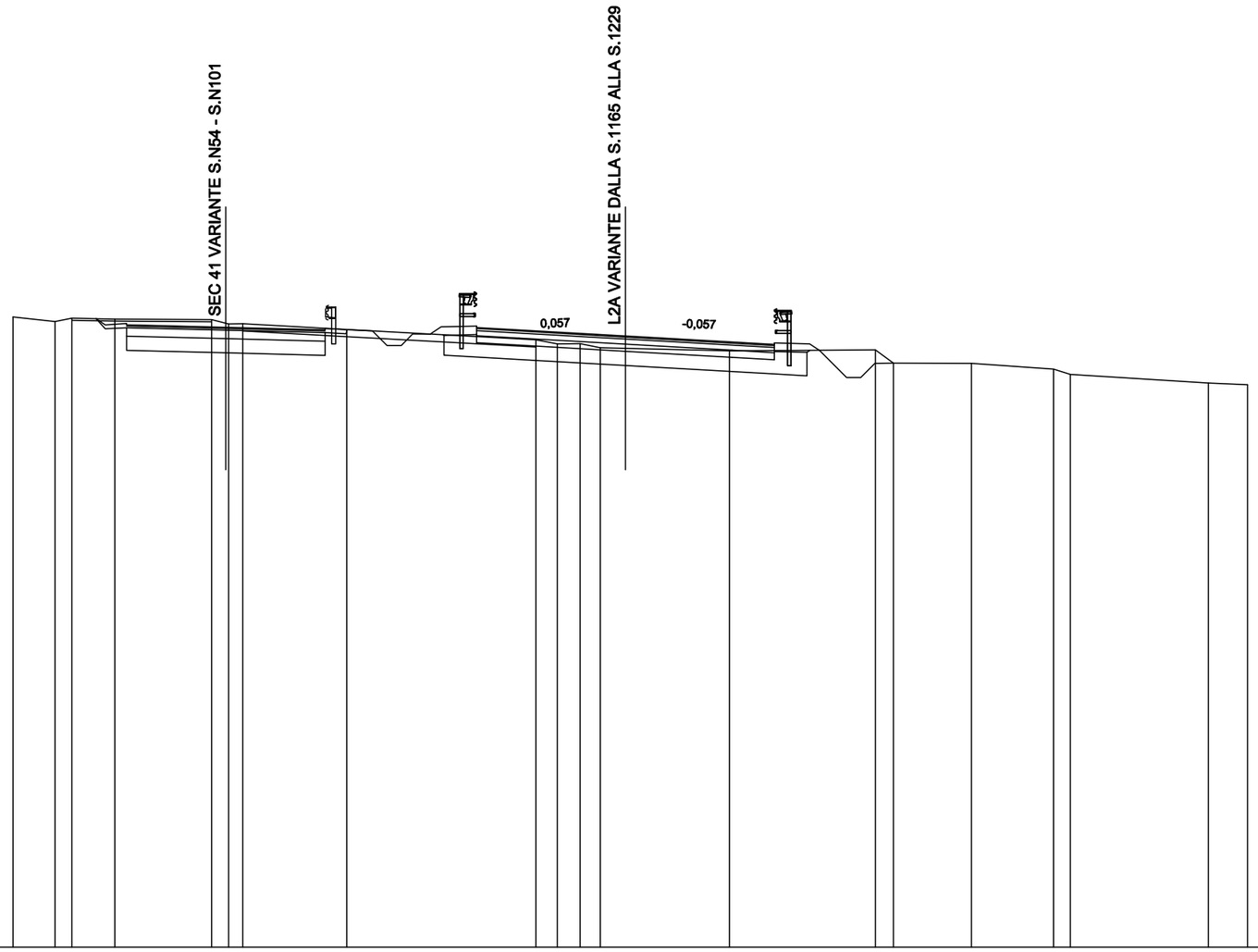

SCALA 1:200

QT.RIF. 230.000

QUOTE TERRENO	252.21	252.04	252.16	252.13	252.11	251.96	251.97	251.76	251.40	251.26	251.26	251.12	251.10	251.01	251.04	250.58	250.57	250.37	250.18	249.87	249.82
DIST.PARZIALI TERRENO	1.48	0.59	1.52	3.41	0.60	0.50	3.67	6.67	0.75	0.81	0.71	0.89	3.67	5.15	0.63	2.75	2.90	0.59	4.87	1.38	
QUOTE PROGETTO			252.14	251.93	251.98	251.93	251.91	251.84	251.76	251.80	251.75	251.75	251.76	251.60	251.86	251.89	251.84	251.75	251.54	251.32	251.29	251.24	251.26	251.03		
DIST.PARZIALI PROGETTO			0.32	0.75	0.50	3.00	3.00	0.50	0.75	2.94	0.38	1.25	1.50	3.75	3.75	1.50	1.25	0.34								

SCAVI BONIFICHE SS 121_ LOTTO 2A	
STERRO	1.15 mq
BONIFICA PIAT.STRADALE ESIST.	1.08 mq
BONIFICA NUOVE TRINCEE	5.55 mq
SCARIFICA	6.11 m

RILEVATI SS 121_ LOTTO 2A	
RILEVATO	0.42 mq
TERRENO VEGETALE	3.40 m

SOVRAST. SS 121_ LOTTO 2A	
USURA	10.50 m
BINDER	10.50 m
BASE	10.50 m
MISTO CEMENTATO	10.50 m

SEZIONE N. : N65
QT. PROGETTO : 251.78
DIST.PROG. : 1129.44

SEZIONE N. : NEW1174
QT. PROGETTO : 251.47
DIST.PROG. : 23457.09
DIST.PREC. : 5.87
DIST.SUCC. : 19.67

SEZIONE N. : 4
QT. PROGETTO : 250.47
DIST.PROG. : 22.56

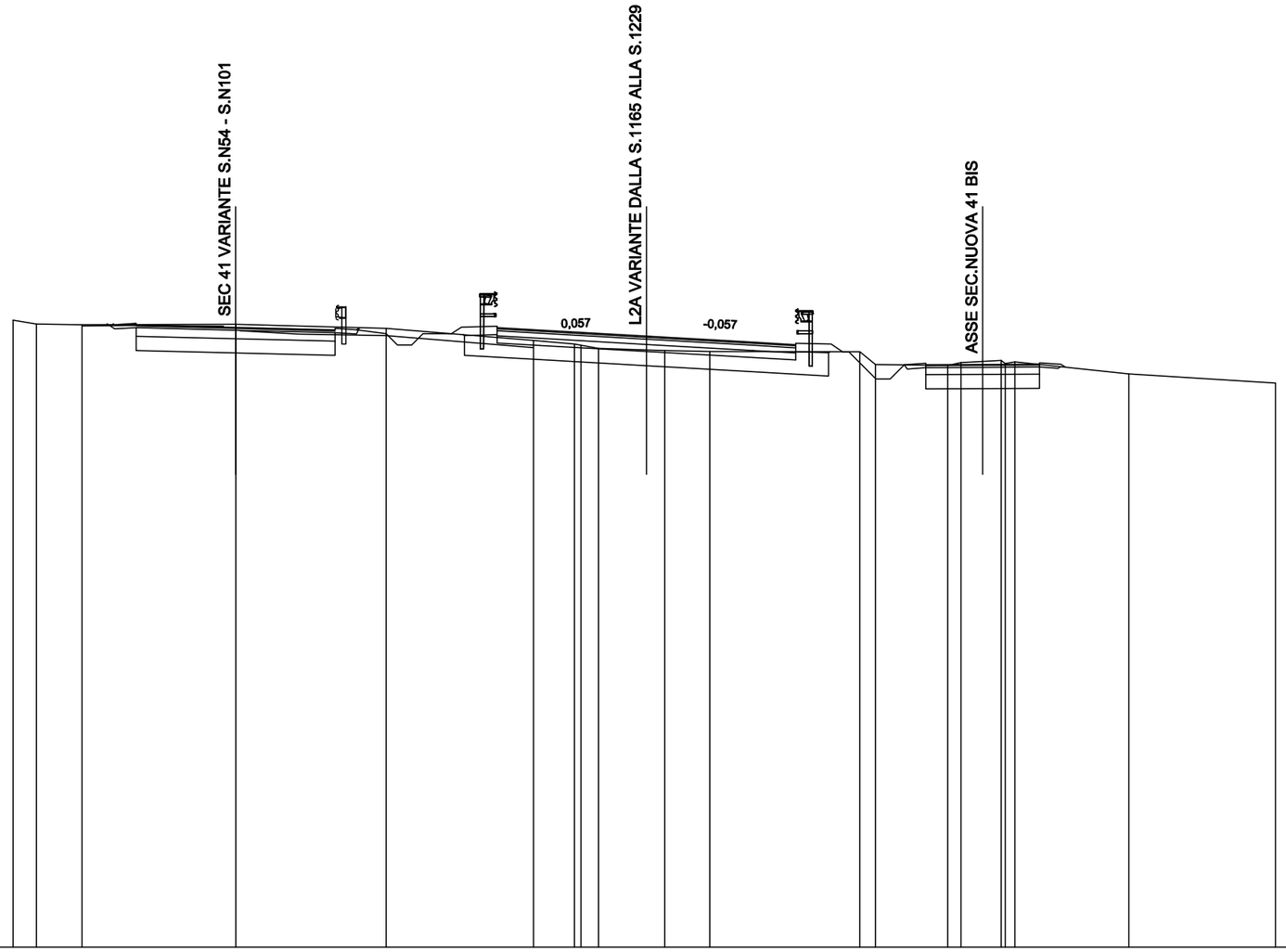

SCALA 1:200

QT.RIF. 230.000

| | | |

SCAVI BONIFICHE SS 121_ LOTTO 2A	
STERRO	0.16 mq
SCOTICO	13.51 m
BONIFICA PIANO POSA RILEVATO	5.55 mq
SCARIFICA	4.77 m
MATERIALE DRENANTE	4.08 mq

RILEVATI SS 121_ LOTTO 2A	
RILEVATO	2.02 mq
TERRENO VEGETALE	4.60 m

SOVRAST. SS 121_ LOTTO 2A	
USURA	10.50 m
BINDER	10.50 m
BASE	10.50 m
MISTO CEMENTATO	10.50 m

SEZIONE N. : N66
QT. PROGETTO : 251.54
DIST.PROG. : 1149.66

SEZIONE N. : NEW1175
QT. PROGETTO : 251.23
DIST.PROG. : 23476.75
DIST.PREC. : 19.67
DIST.SUCC. : 8.73

SEZIONE N. : 5
QT. PROGETTO : 250.16
DIST.PROG. : 41.87

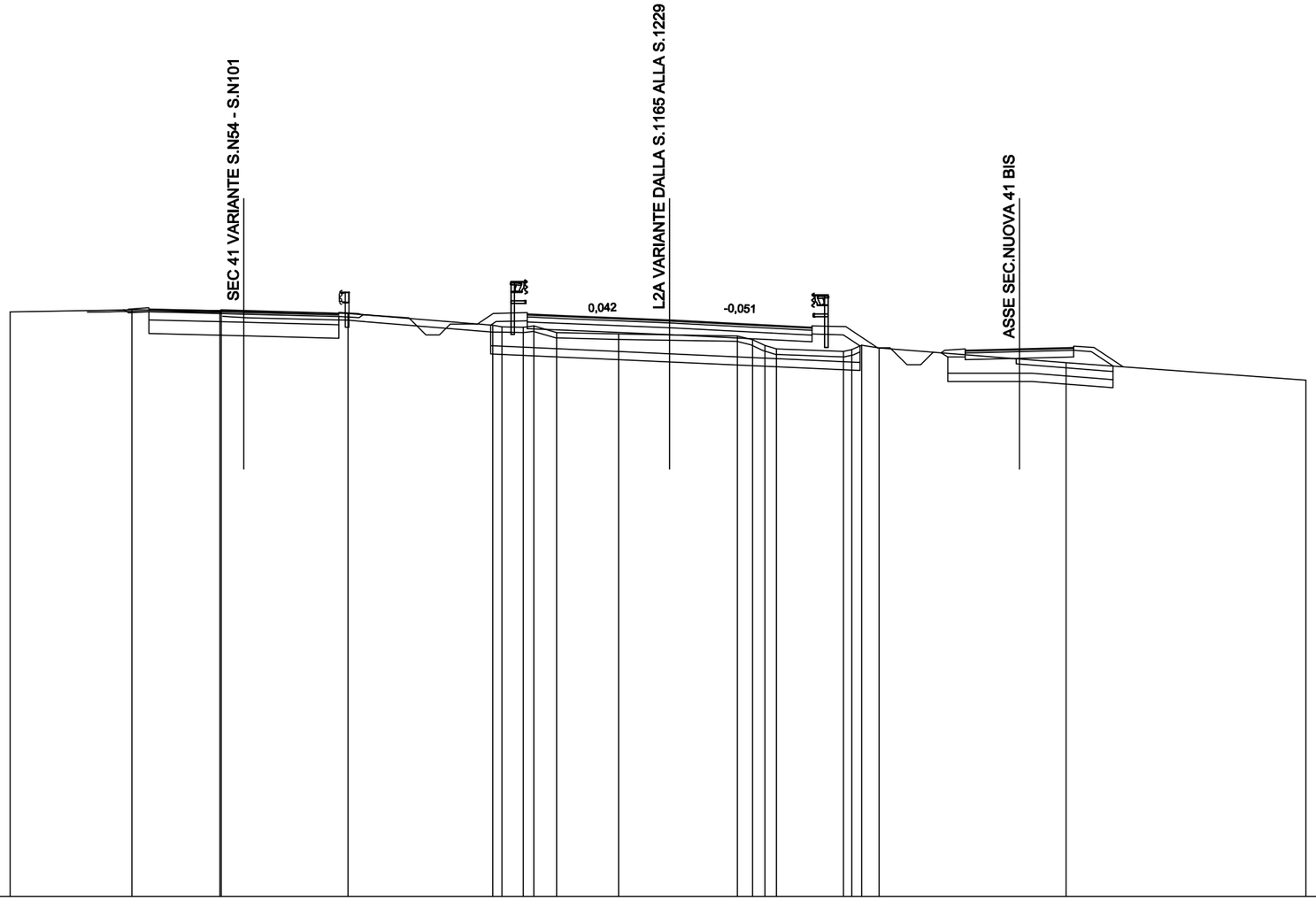

SCALA 1:200

QT.RIF. 230.000

| | | |

SCAVI BONIFICHE SS 121_ LOTTO 2A	
SCOTICO	14.12 m
BONIFICA PIANO POSA RILEVATO	6.97 mq
SCARIFICA	4.49 m
MATERIALE DRENANTE	4.24 mq

RILEVATI SS 121_ LOTTO 2A	
RILEVATO	3.30 mq
TERRENO VEGETALE	5.25 m

SOVRAST. SS 121_ LOTTO 2A	
USURA	10.50 m
BINDER	10.50 m
BASE	10.50 m
MISTO CEMENTATO	10.50 m

SEZIONE N. : N67
QT. PROGETTO : 251.44
DIST.PROG. : 1158.64

SEZIONE N. : NEW1175.A
QT. PROGETTO : 251.13
DIST.PROG. : 23485.49
DIST.PREC. : 8.73
DIST.SUCC. : 10.97

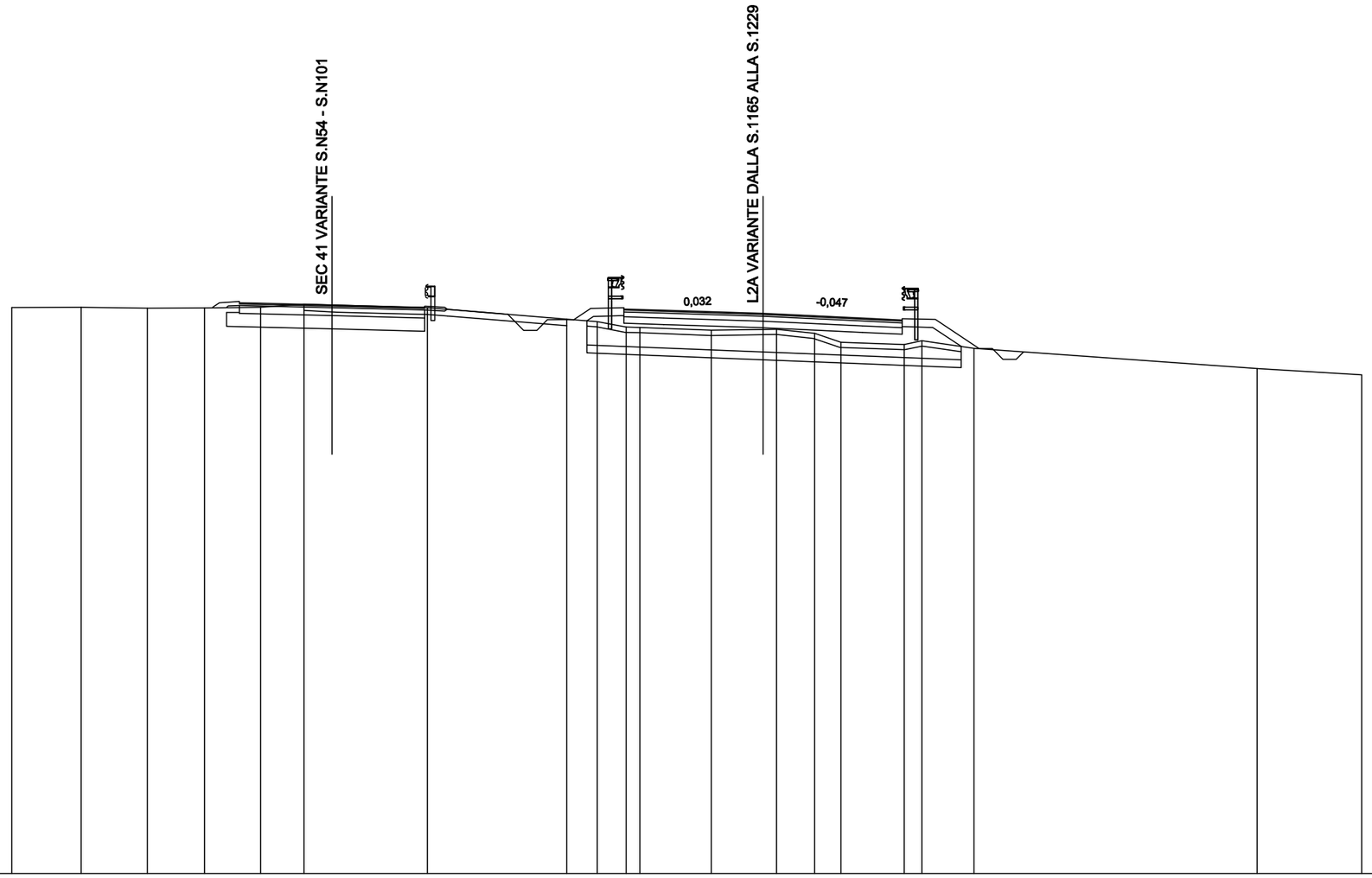

SCALA 1:200

QT.RIF. 230.000

QUOTE TERRENO	251.35	251.36	251.33	251.33	251.36	251.48	251.34	250.91	250.82	250.61 250.60	250.49	250.52 250.53	250.37	250.04	249.96 250.10	249.81	249.05	248.81
DIST.PARZIALI TERRENO		2.62	2.49	2.16	2.12	1.63	4.66	5.25	1.15	1.09	0.52	2.69	1.95	0.51	1.44	0.99	2.38	0.67	1.96	10.68	3.95		
QUOTE PROGETTO					251.36 251.53 251.58 251.53 251.52		251.44	251.37 251.40 251.35 251.35 251.28	250.89 251.31	251.34 251.29	251.25		251.13		250.95	250.93 250.88	250.90	249.80					
DIST.PARZIALI PROGETTO					0.75 0.50	3.00	3.00	0.50 0.75	4.77	0.64	1.25	1.50	3.75		3.75		1.50	1.25	1.65				

SCAVI BONIFICHE SS 121_ LOTTO 2A	
SCOTICO	14.50 m
BONIFICA PIANO POSA RILEVATO	9.14 mq
SCARIFICA	4.40 m
MATERIALE DRENANTE	4.35 mq

RILEVATI SS 121_ LOTTO 2A	
RILEVATO	4.43 mq
TERRENO VEGETALE	5.54 m

SOVRAST. SS 121_ LOTTO 2A	
USURA	10.50 m
BINDER	10.50 m
BASE	10.50 m
MISTO CEMENTATO	10.50 m

SEZIONE N. : N68
QT. PROGETTO : 251.31
DIST.PROG. : 1169.89

SEZIONE N. : NEW1176
QT. PROGETTO : 250.99
DIST.PROG. : 23496.46
DIST.PREC. : 10.97
DIST.SUCC. : 19.79

SEZIONE N. : 6
QT. PROGETTO : 249.85
DIST.PROG. : 61.34

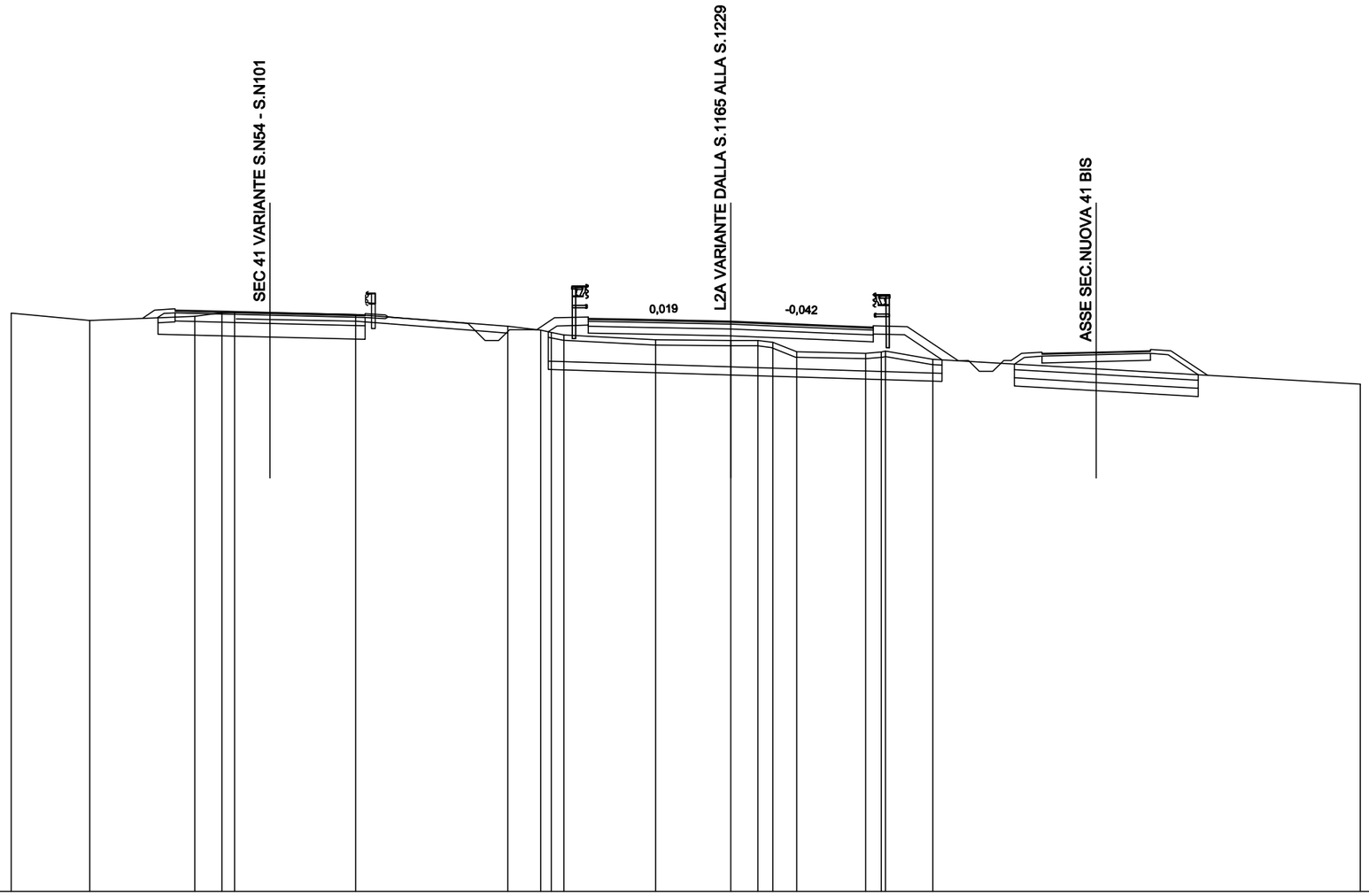

SCALA 1:200

QT.RIF. 230.000

| | | |

SCAVI BONIFICHE SS 121_ LOTTO 2A	
SCOTICO	15.20 m
BONIFICA PIANO POSA RILEVATO	13.27 mq
SCARIFICA	4.91 m
MATERIALE DRENANTE	4.57 mq

RILEVATI SS 121_ LOTTO 2A	
RILEVATO	6.15 mq
TERRENO VEGETALE	5.79 m

SOVRAST. SS 121_ LOTTO 2A	
USURA	10.50 m
BINDER	10.50 m
BASE	10.50 m
MISTO CEMENTATO	10.50 m

SEZIONE N. : N69
QT. PROGETTO : 251.08
DIST.PROG. : 1190.10

SEZIONE N. : NEW1177
QT. PROGETTO : 250.76
DIST.PROG. : 23516.25
DIST.PREC. : 19.79
DIST.SUCC. : 3.67

SEZIONE N. : 7
QT. PROGETTO : 249.54
DIST.PROG. : 81.00

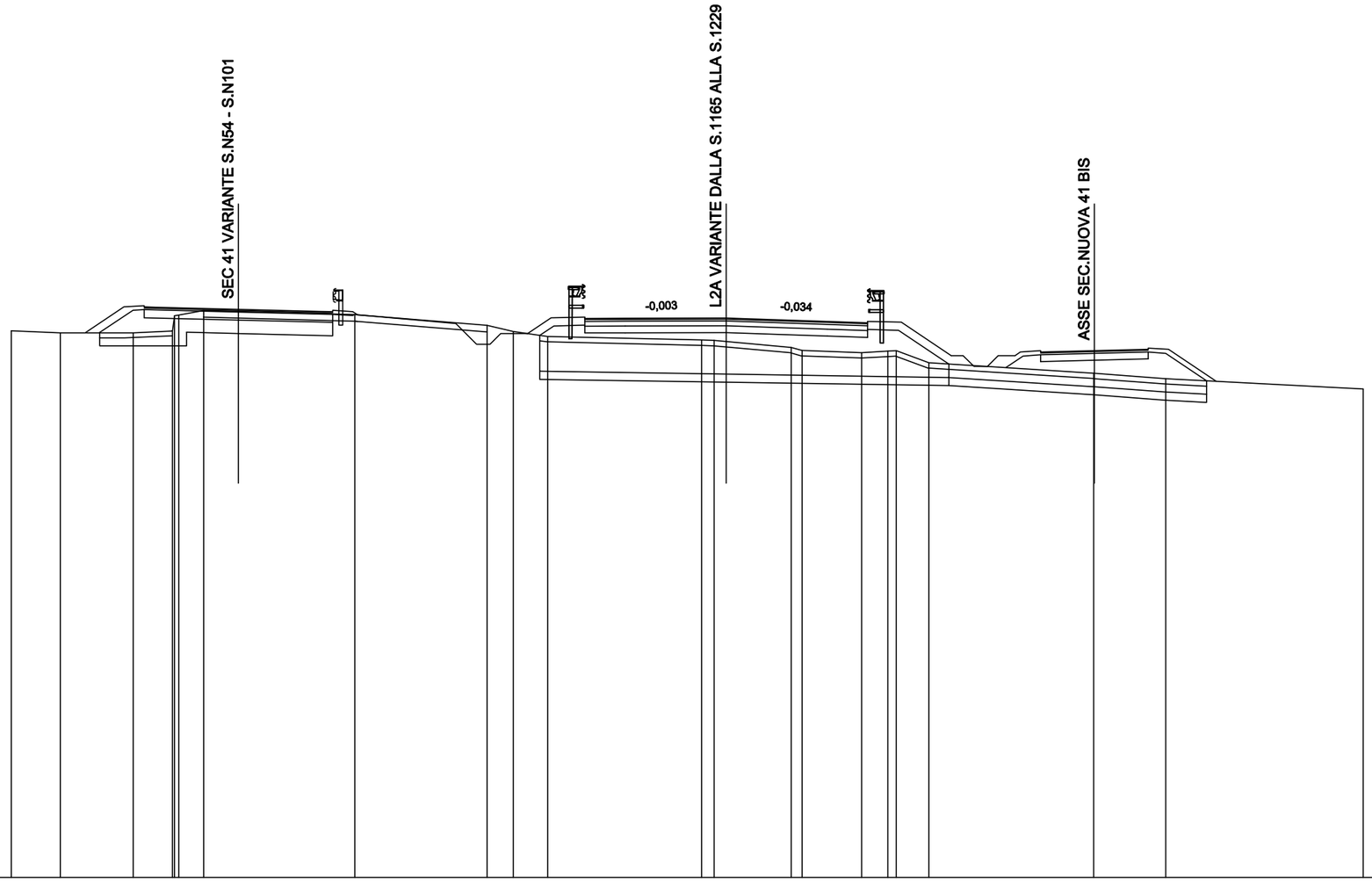

SCALA 1:200

QT.RIF. 230.000

| | | |

SCAVI BONIFICHE SS 121_ LOTTO 2A	
SCOTICO	15.32 m
BONIFICA PIANO POSA RILEVATO	14.66 mq
SCARIFICA	4.90 m
MATERIALE DRENANTE	4.60 mq

RILEVATI SS 121_ LOTTO 2A	
RILEVATO	6.64 mq
TERRENO VEGETALE	5.75 m

SOVRAST. SS 121_ LOTTO 2A	
USURA	10.50 m
BINDER	10.50 m
BASE	10.50 m
MISTO CEMENTATO	10.50 m

SEZIONE N. : N70
QT. PROGETTO : 251.03
DIST.PROG. : 1193.84

SEZIONE N. : NEW1177.A
QT. PROGETTO : 250.71
DIST.PROG. : 23519.93
DIST.PREC. : 3.67
DIST.SUCC. : 16.24

SEZIONE N. : 8
QT. PROGETTO : 249.48
DIST.PROG. : 84.65

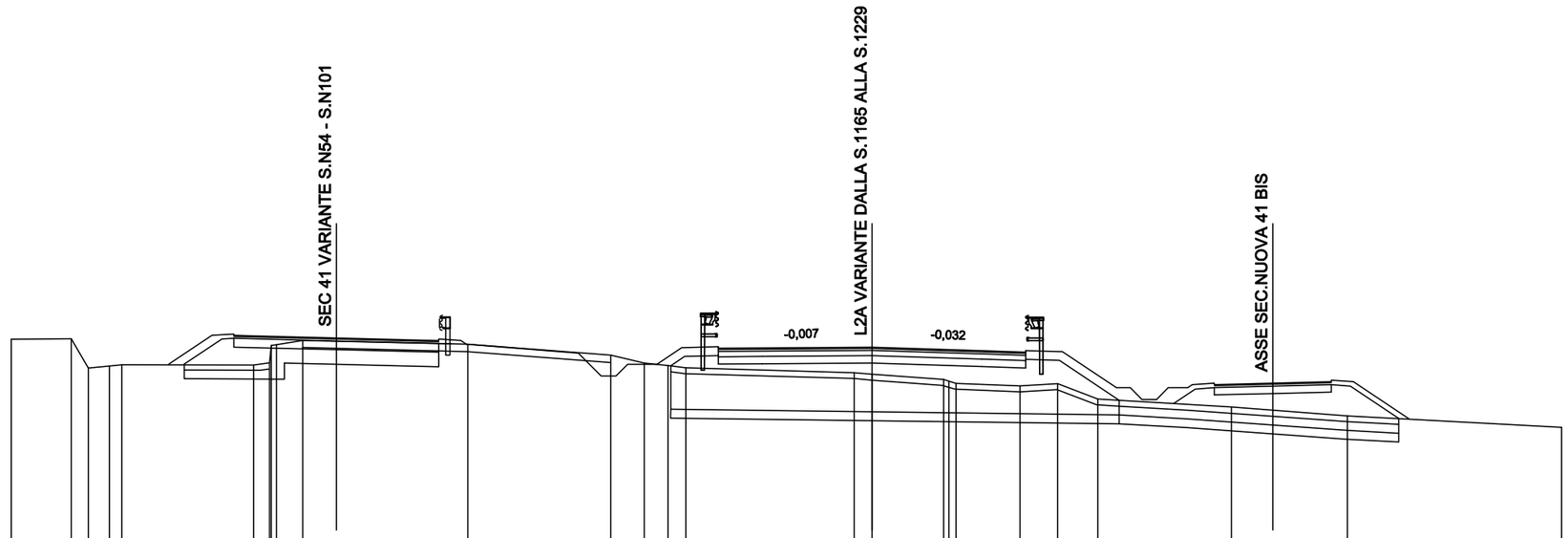

SCALA 1:200

QT.RIF. 230.000

| | | |

SCAVI BONIFICHE SS 121_ LOTTO 2A	
SCOTICO	15.99 m
BONIFICA PIANO POSA RILEVATO	15.80 mq
SCARIFICA	5.51 m
MATERIALE DRENANTE	4.80 mq

RILEVATI SS 121_ LOTTO 2A	
RILEVATO	8.86 mq
TERRENO VEGETALE	5.74 m

SOVRAST. SS 121_ LOTTO 2A	
USURA	10.50 m
BINDER	10.50 m
BASE	10.50 m
MISTO CEMENTATO	10.50 m

SEZIONE N. : N71
QT. PROGETTO : 250.75
DIST.PROG. : 1210.28

SEZIONE N. : NEW1178
QT. PROGETTO : 250.52
DIST.PROG. : 23536.17
DIST.PREC. : 16.24
DIST.SUCC. : 19.99

SEZIONE N. : 9
QT. PROGETTO : 249.23
DIST.PROG. : 100.86

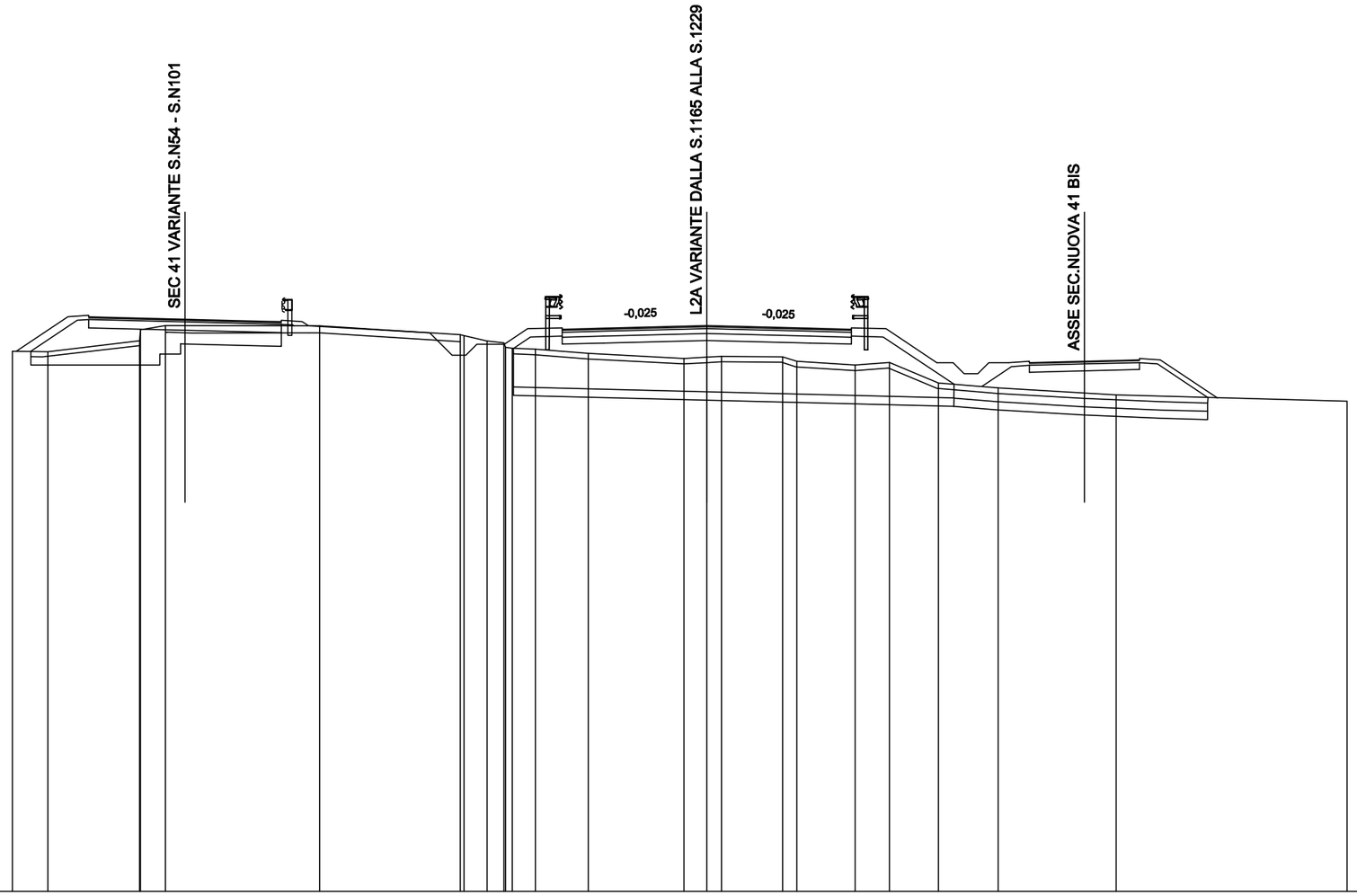

SCALA 1:200

QT.RIF. 230.000

| | | |

SCAVI BONIFICHE SS 121_ LOTTO 2A	
SCOTICO	14.68 m
BONIFICA PIANO POSA RILEVATO	10.13 mq
SCARIFICA	5.93 m
MATERIALE DRENANTE	4.40 mq

RILEVATI SS 121_ LOTTO 2A	
RILEVATO	9.03 mq
TERRENO VEGETALE	5.21 m

SOVRAST. SS 121_ LOTTO 2A	
USURA	10.50 m
BINDER	10.50 m
BASE	10.50 m
MISTO CEMENTATO	10.50 m

SEZIONE N. : N72
QT. PROGETTO : 250.40
DIST.PROG. : 1230.41

SEZIONE N. : NEW1179
QT. PROGETTO : 250.28
DIST.PROG. : 23556.16
DIST.PREC. : 19.99
DIST.SUCC. : 20.00

SEZIONE N. : 10
QT. PROGETTO : 248.91
DIST.PROG. : 120.85

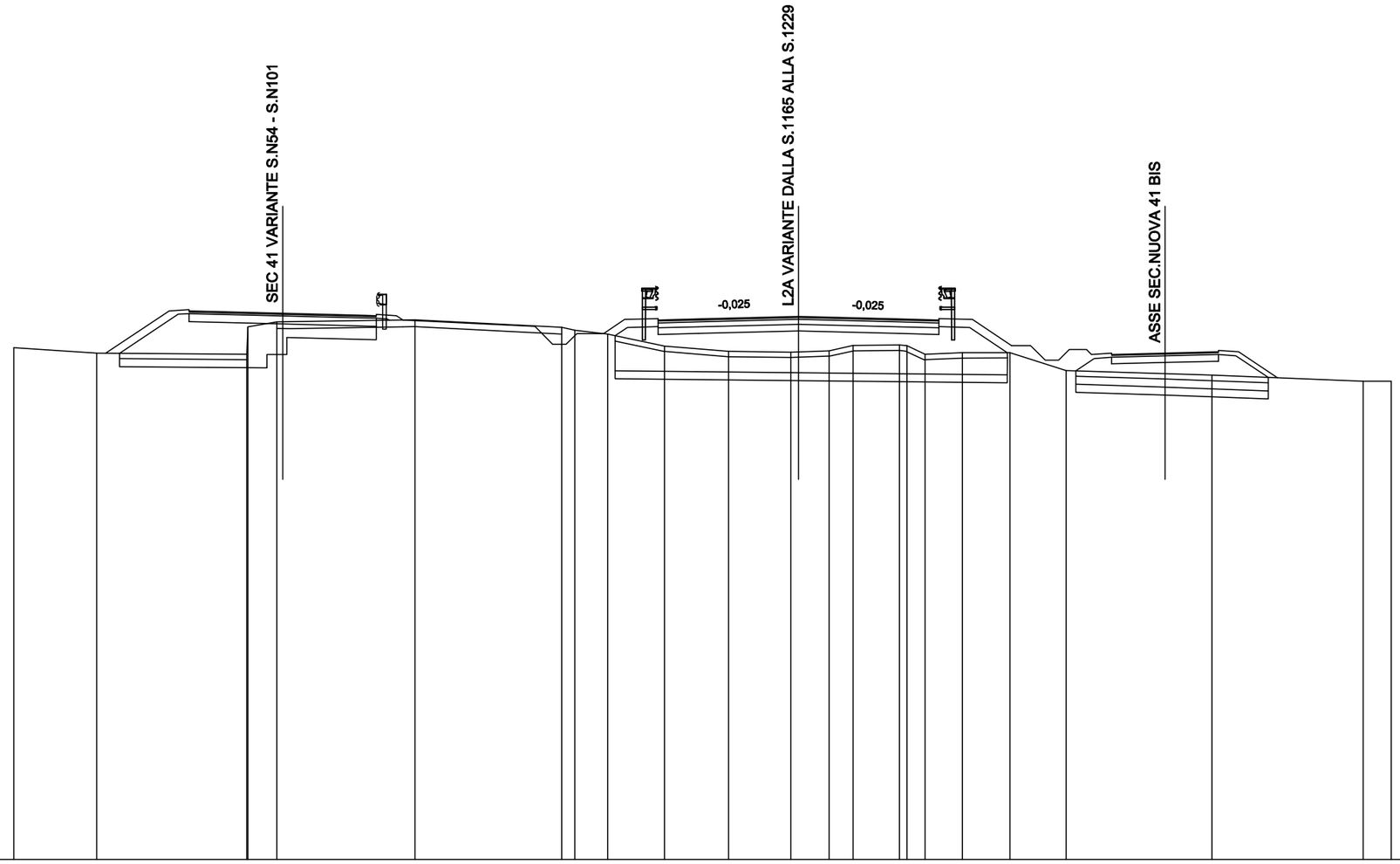

SCALA 1:200

QT.RIF. 230.000

QUOTE TERRENO	249.12	248.91	248.87	249.89	250.08	250.15	249.88	249.77	249.62	249.17	248.98	248.95	248.96	249.00	249.20	249.22	249.19	248.87	248.93	248.93	248.26	248.09	247.86	247.86
DIST.PARZIALI TERRENO	3.09	5.61	1.08	5.16	5.49	0.49	1.23	2.12	2.40	2.33	1.14	0.90	1.73	0.68	1.39	1.78	2.10	5.45	5.65	1.05				
QUOTE PROGETTO	248.91	250.49	250.54	250.49	250.47	250.40	250.32	250.36	250.31	250.31	250.14	249.64	250.17	250.20	250.15	250.19	250.28	250.19	250.20	250.15	250.17	249.19	248.86	248.91	248.86	248.91	249.01	248.96	248.96	247.99
DIST.PARZIALI PROGETTO	2.37	0.75	0.50	3.00	3.00	0.50	0.75	7.50	0.79	1.25	1.50	3.75	3.75	1.50	1.25	1.46	3.00	0.75	2.00	2.00	0.75	1.45		

SCAVI BONIFICHE SS 121_ LOTTO 2A	
SCOTICO	14.63 m
BONIFICA PIANO POSA RILEVATO	8.74 mq
SCARIFICA	5.99 m
MATERIALE DRENANTE	4.38 mq

RILEVATI SS 121_ LOTTO 2A	
RILEVATO	5.87 mq
TERRENO VEGETALE	4.95 m

SOVRAST. SS 121_ LOTTO 2A	
USURA	10.50 m
BINDER	10.50 m
BASE	10.50 m
MISTO CEMENTATO	10.50 m

SEZIONE N. : N73
QT. PROGETTO : 250.05
DIST.PROG. : 1250.50

SEZIONE N. : NEW1180
QT. PROGETTO : 250.04
DIST.PROG. : 23576.16
DIST.PREC. : 20.00
DIST.SUCC. : 17.20

SEZIONE N. : 11
QT. PROGETTO : 248.59
DIST.PROG. : 140.81

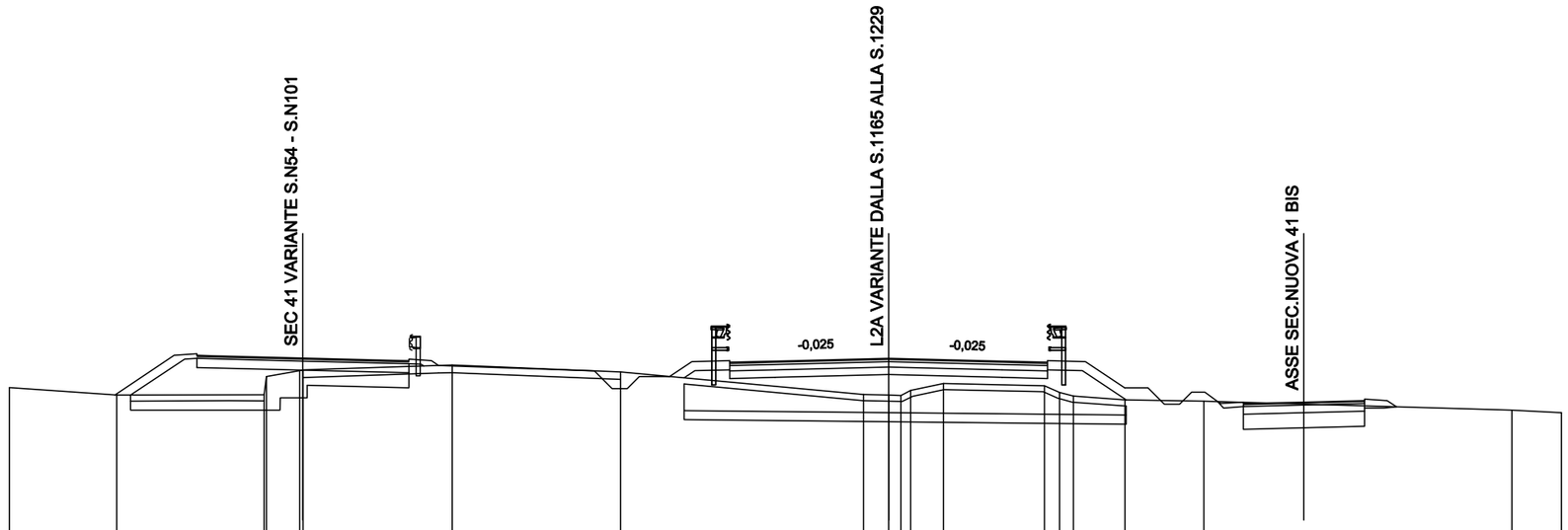

SCALA 1:200

QT.RIF. 230.000

| | | |

SCAVI BONIFICHE SS 121_ LOTTO 2A	
STERRO	0.06 mq
SCOTICO	13.55 m
BONIFICA PIANO POSA RILEVATO	5.69 mq
SCARIFICA	5.92 m
MATERIALE DRENANTE	4.06 mq

RILEVATI SS 121_ LOTTO 2A	
RILEVATO	2.61 mq
TERRENO VEGETALE	4.66 m

SOVRAST. SS 121_ LOTTO 2A	
USURA	10.50 m
BINDER	10.50 m
BASE	10.50 m
MISTO CEMENTATO	10.50 m

SEZIONE N. : N74
QT. PROGETTO : 249.75
DIST.PROG. : 1267.74

SEZIONE N. : NEW1180.A
QT. PROGETTO : 249.84
DIST.PROG. : 23593.36
DIST.PREC. : 17.20
DIST.SUCC. : 2.80

SEZIONE N. : 13
QT. PROGETTO : 248.33
DIST.PROG. : 157.46

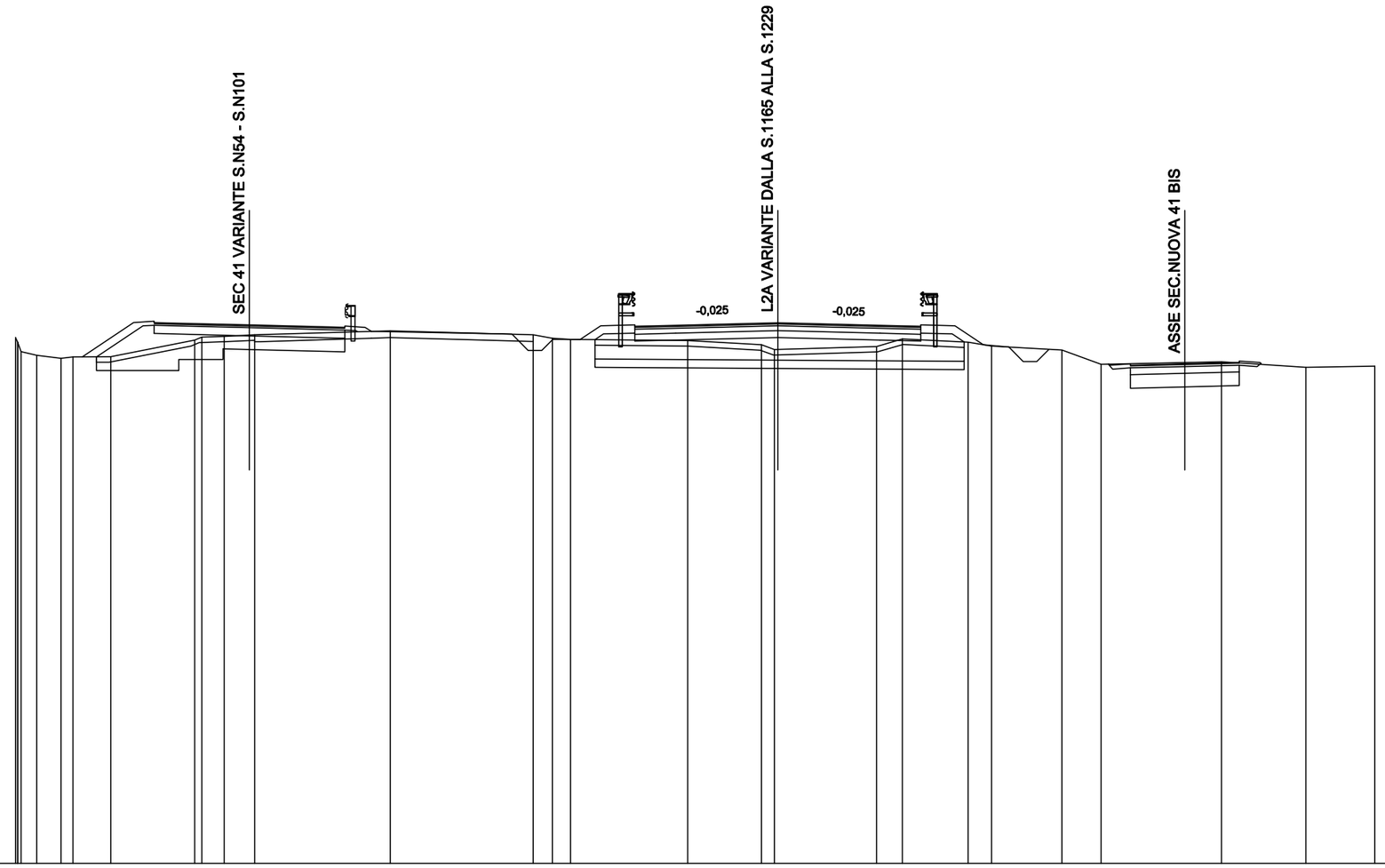

SCALA 1:200

QT.RIF. 230.000

| | | |

SCAVI BONIFICHE SS 121_ LOTTO 2A	
STERRO	0.01 mq
SCOTICO	13.73 m
BONIFICA PIANO POSA RILEVATO	4.79 mq
SCARIFICA	5.92 m
MATERIALE DRENANTE	4.12 mq

RILEVATI SS 121_ LOTTO 2A	
RILEVATO	2.61 mq
TERRENO VEGETALE	4.74 m

SOVRAST. SS 121_ LOTTO 2A	
USURA	10.50 m
BINDER	10.50 m
BASE	10.50 m
MISTO CEMENTATO	10.50 m

SEZIONE N. : N75
QT. PROGETTO : 249.72
DIST.PROG. : 1270.49

SEZIONE N. : NEW1181
QT. PROGETTO : 249.80
DIST.PROG. : 23596.16
DIST.PREC. : 2.80
DIST.SUCC. : 20.00

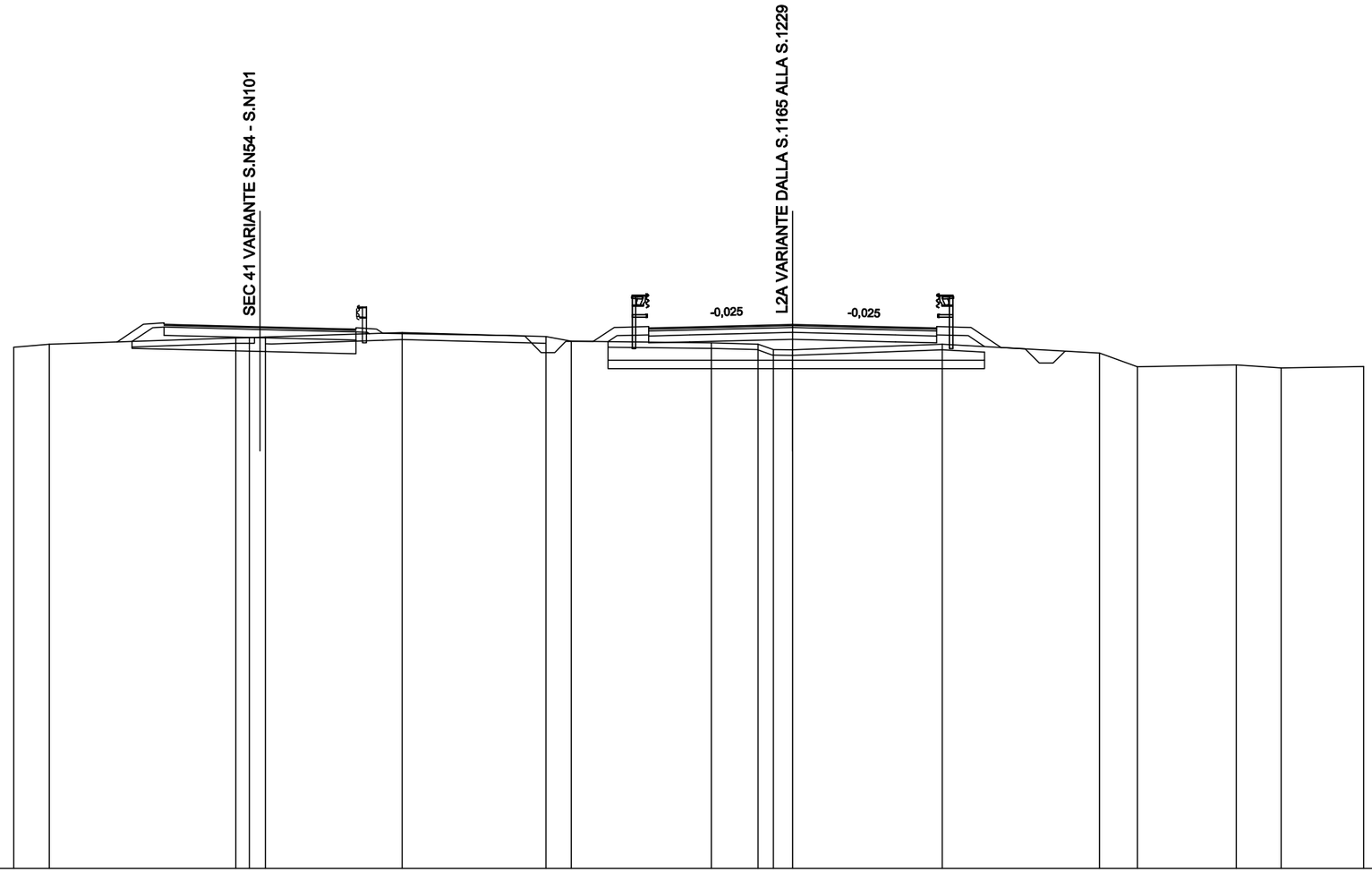

SCALA 1:200

QT.RIF. 230.000

QUOTE TERRENO	248.97	249.08				249.31	249.31	249.34	249.50		249.36	249.19		249.13	249.08	248.88	248.87		249.08		248.76	248.26	248.33	248.22	248.26
DIST.PARZIALI TERRENO		1.30	6.80			0.50	0.59	4.99	5.24		0.92	5.11		1.70	0.56	0.70	5.45		5.74		1.38	3.60	1.64	3.00	
QUOTE PROGETTO				249.16	249.81 249.86 249.81 249.79		249.72		249.64 249.68 249.63 249.63 249.48			249.18	249.69		249.72 249.67	249.71	249.80		249.71	249.72 249.67	249.69	248.96			
DIST.PARZIALI PROGETTO				0.97	0.75 0.50	3.00	3.00		0.50 0.75	7.66		0.77	1.25	1.50		3.75	3.75	1.50	1.25	1.09					

SCAVI BONIFICHE SS 121_ LOTTO 2A	
STERRO	3.20 mq
BONIFICA NUOVE TRINCEE	5.94 mq
SCARIFICA	5.91 m
MATERIALE DRENANTE	3.16 mq

RILEVATI SS 121_ LOTTO 2A	
RILEVATO	0.07 mq
TERRENO VEGETALE	3.39 m

SOVRAST. SS 121_ LOTTO 2A	
USURA	10.50 m
BINDER	10.50 m
BASE	10.50 m
MISTO CEMENTATO	10.50 m

SEZIONE N. : N76
QT. PROGETTO : 249.48
DIST.PROG. : 1290.49

SEZIONE N. : NEW1182
QT. PROGETTO : 249.56
DIST.PROG. : 23616.16
DIST.PREC. : 20.00
DIST.SUCC. : 5.00

SCALA 1:200

QT.RIF. 230.000

QUOTE TERRENO	248.91	249.01	249.02	249.10 249.15 249.21	249.30	249.23	249.33	249.34	249.24	249.03	249.05	248.99	247.97	247.98	
DIST.PARZIALI TERRENO	3.02	3.16	1.90	0.32	4.83	5.01	2.03	3.19	3.94	8.91	3.88	4.22	1.47	2.68	
QUOTE PROGETTO	249.01	249.57 249.62 249.57 249.56	249.48	249.41 249.45 249.40 249.40 249.29			249.33 249.45 249.48 249.43	249.47	249.56	249.47	249.48 249.43	249.45 249.08			
DIST.PARZIALI PROGETTO	0.84	0.75 0.50	3.00	3.00	0.50 0.75	8.37	1.25	1.50	3.75	3.75	1.50	1.25	0.56		

SCAVI BONIFICHE SS 121_ LOTTO 2A	
STERRO	4.31 mq
BONIFICA NUOVE TRINCEE	5.94 mq
SCARIFICA	6.13 m
MATERIALE DRENANTE	3.16 mq

RILEVATI SS 121_ LOTTO 2A	
TERRENO VEGETALE	3.07 m

SOVRAST. SS 121_ LOTTO 2A	
USURA	10.50 m
BINDER	10.50 m
BASE	10.50 m
MISTO CEMENTATO	10.50 m

SEZIONE N. : N77
QT. PROGETTO : 249.43
DIST.PROG. : 1295.49

SEZIONE N. : NEWP1D
QT. PROGETTO : 249.50
DIST.PROG. : 23621.16
DIST.PREC. : 5.00
DIST.SUCC. : 15.00

SCALA 1:200

QT.RIF. 230.000

QUOTE TERRENO	249.07		249.13	249.13	249.08	249.18		249.37		249.24 249.28	249.39	249.36	249.36	249.28		249.03	248.99		248.94	248.88	248.28 247.91		247.93
DIST.PARZIALI TERRENO		3.28	0.83	1.43	0.87	5.21		4.80		1.87	1.08	2.56	3.26		9.32		2.85	4.38	2.01	1.27	0.53	2.65	
QUOTE PROGETTO		249.09 249.51 249.56 249.51 249.50			249.43		249.35 249.39 249.34 249.34 249.31				249.38 249.39 249.42 249.37		249.41		249.50			249.41	249.42 249.37	249.39 249.09			
DIST.PARZIALI PROGETTO		0.63 0.75 0.50	3.00		3.00		0.50 0.75	8.68			1.25	1.50	3.75		3.75			1.50	1.25	0.45			

SCAVI BONIFICHE SS 121_ LOTTO 2A	
STERRO	6.33 mq
BONIFICA NUOVE TRINCEE	7.25 mq
SCARIFICA	9.14 m
MATERIALE DRENANTE	3.78 mq

RILEVATI SS 121_ LOTTO 2A	
RILEVATO	0.09 mq
TERRENO VEGETALE	2.95 m

SOVRAST. SS 121_ LOTTO 2A	
USURA	12.57 m
BINDER	12.57 m
BASE	12.57 m
MISTO CEMENTATO	12.57 m

SEZIONE N. : N78
QT. PROGETTO : 249.25
DIST.PROG. : 1310.49

SEZIONE N. : NEW1183
QT. PROGETTO : 249.32
DIST.PROG. : 23636.16
DIST.PREC. : 15.00
DIST.SUCC. : 5.00

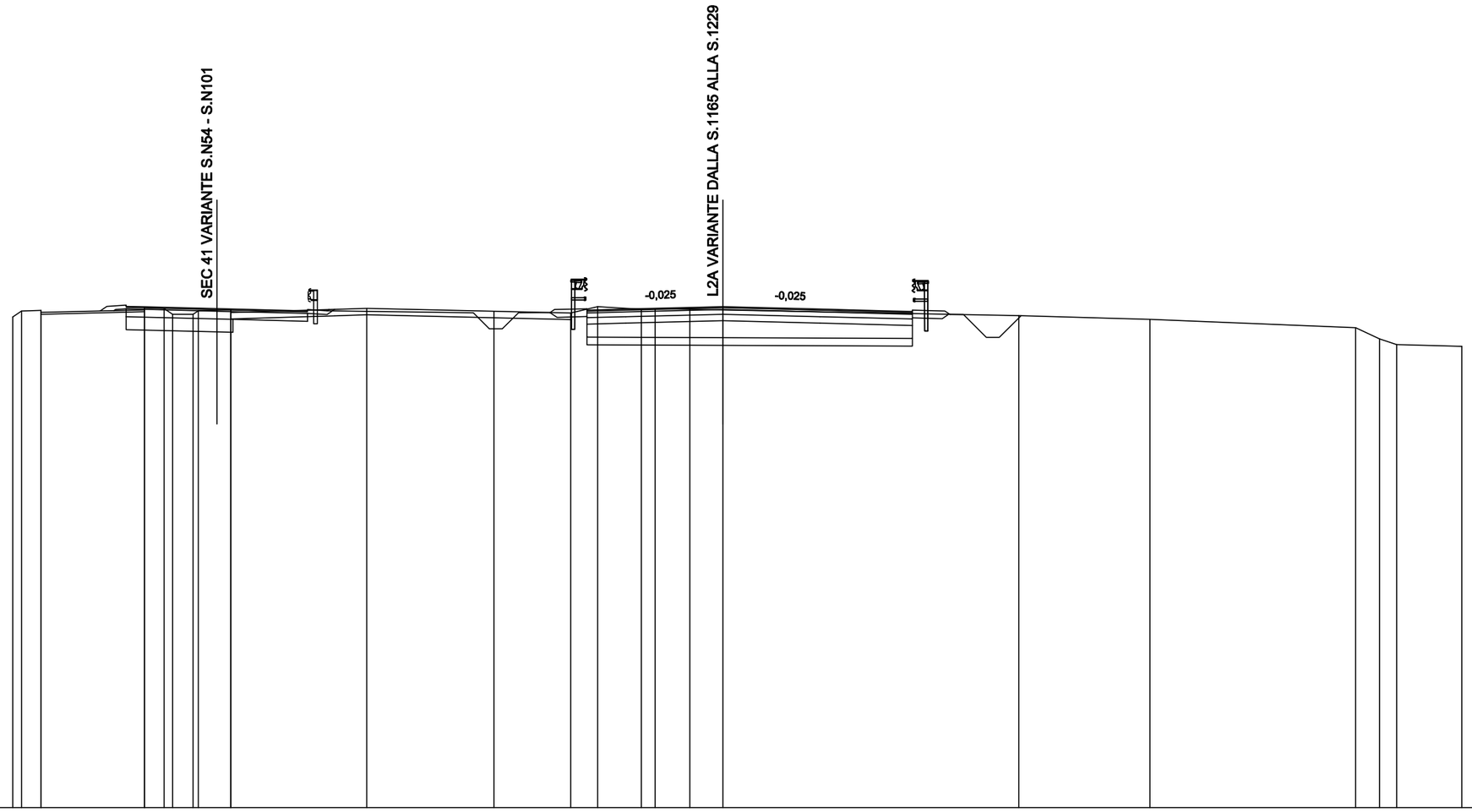

SCALA 1:200

QT.RIF. 230.000

| | | |

SCAVI BONIFICHE SS 121_ LOTTO 2A	
STERRO	6.55 mq
BONIFICA NUOVE TRINCEE	7.67 mq
SCARIFICA	9.83 m
MATERIALE DRENANTE	3.98 mq

RILEVATI SS 121_ LOTTO 2A	
RILEVATO	0.18 mq
TERRENO VEGETALE	2.95 m

SOVRAST. SS 121_ LOTTO 2A	
USURA	13.25 m
BINDER	13.25 m
BASE	13.25 m
MISTO CEMENTATO	13.25 m

SEZIONE N. : N79
QT. PROGETTO : 249.19
DIST.PROG. : 1315.49

SEZIONE N. : NEWP2D
QT. PROGETTO : 249.26
DIST.PROG. : 23641.16
DIST.PREC. : 5.00
DIST.SUCC. : 15.00

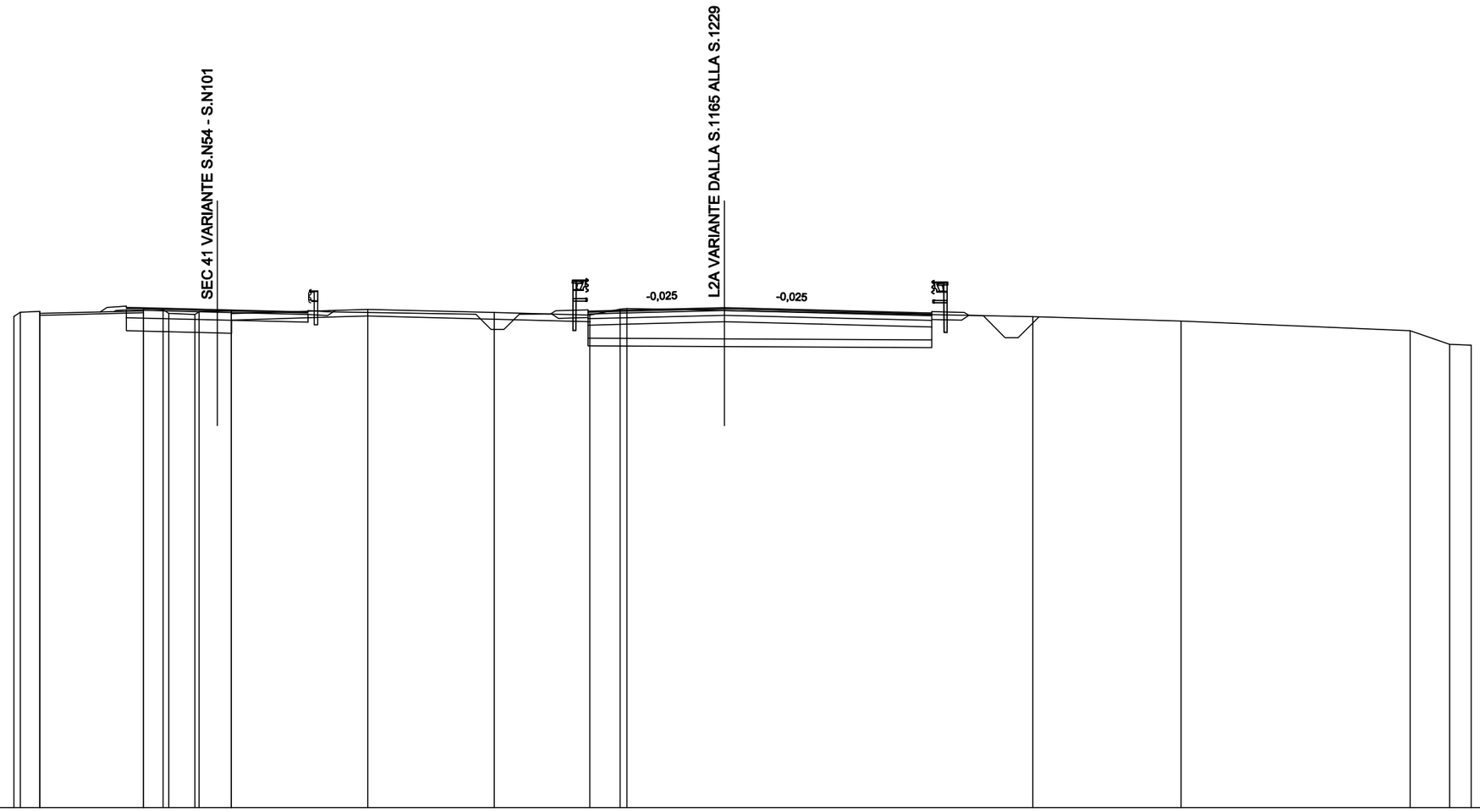

SCALA 1:200

QT.RIF. 230.000

QUOTE TERRENO	248.93	249.09	249.12	249.04	249.14	249.22	249.19	249.04	249.00	249.11	249.16	249.04	249.20	249.08	248.98	249.21	249.23	249.16	248.92	248.75	248.38	247.85	247.82
DIST.PARZIALI TERRENO		0.75	4.00		0.75	1.01	1.25		5.25	4.88	3.68	1.17	3.75	11.89		5.71	8.84		1.52	0.83			
QUOTE PROGETTO				249.10	249.28	249.33	249.28	249.27	249.19	249.12	249.15	249.10	249.15	249.02	249.15	249.18	249.13	249.17	249.26	249.17	249.08	249.11	249.06	249.08	248.97
DIST.PARZIALI PROGETTO				0.75	0.50	3.00		3.00	0.50	0.75	8.52			1.25	1.50	3.75	3.75	3.75			0.50	1.25			

SCAVI BONIFICHE SS 121_ LOTTO 2A	
STERRO	6.18 mq
BONIFICA NUOVE TRINCEE	7.68 mq
SCARIFICA	10.03 m
MATERIALE DRENANTE	3.98 mq

RILEVATI SS 121_ LOTTO 2A	
RILEVATO	0.20 mq
TERRENO VEGETALE	2.91 m

SOVRAST. SS 121_ LOTTO 2A	
USURA	13.25 m
BINDER	13.25 m
BASE	13.25 m
MISTO CEMENTATO	13.25 m

SEZIONE N. : N80
QT. PROGETTO : 249.02
DIST.PROG. : 1330.49

SEZIONE N. : NEW1184
QT. PROGETTO : 249.09
DIST.PROG. : 23656.16
DIST.PREC. : 15.00
DIST.SUCC. : 10.00

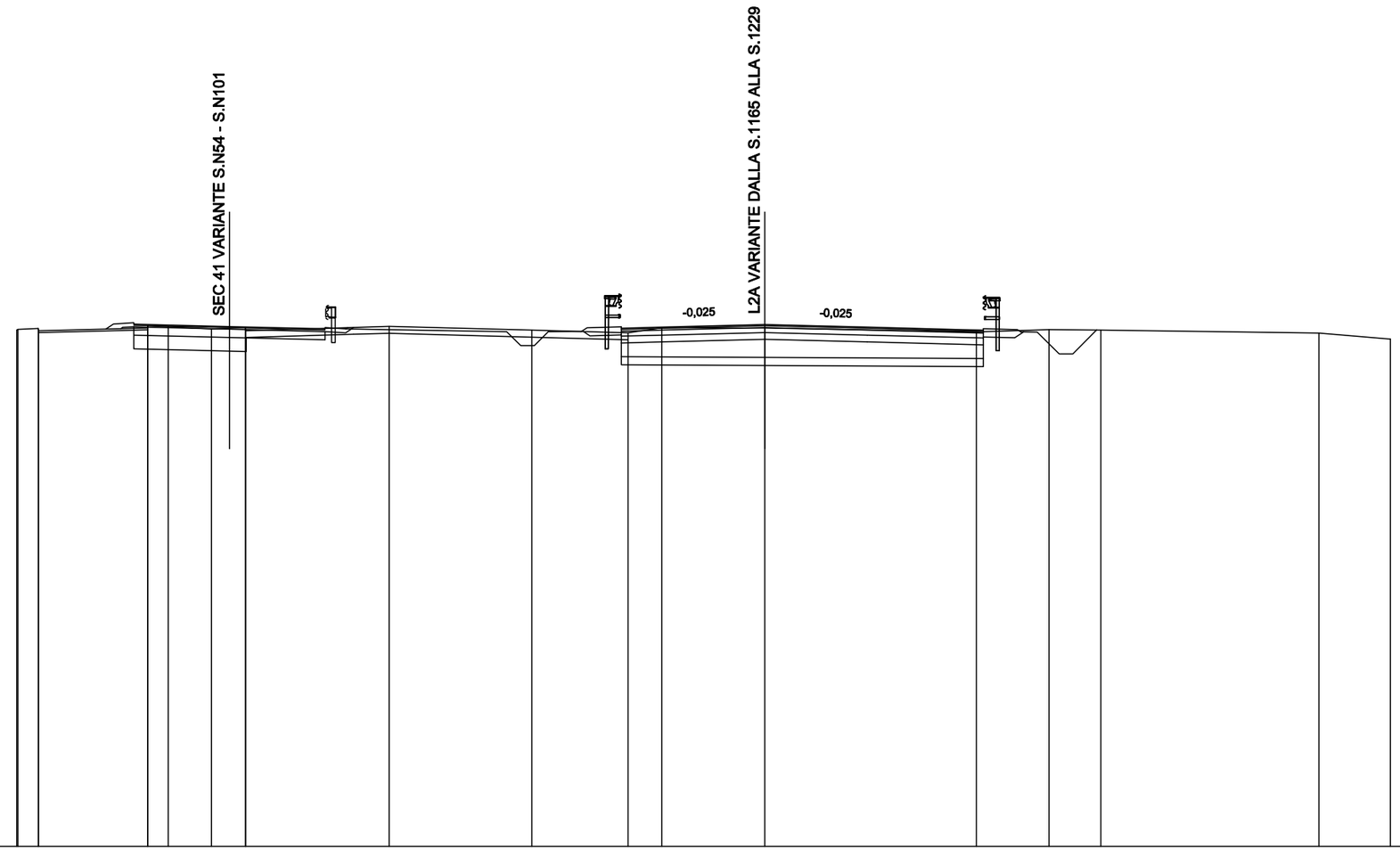

SCALA 1:200

QT.RIF. 230.000

QUOTE TERRENO	248.88	248.91	248.94	248.86	248.96	249.04	249.01	248.93	248.98	248.86	249.02	248.88	248.78	248.97	248.96	248.81	248.90	248.89	248.78	248.56		
DIST.PARZIALI TERRENO		0.75	4.00		0.75	1.59	1.25	5.25			5.22	3.52	1.24	3.76	7.75	2.66	1.89	7.98	2.62			
QUOTE PROGETTO				248.92	249.10	249.15	249.10	249.09	249.02	248.94	248.98	248.93	248.97	248.83	248.97	249.00	248.95	248.99	249.09	248.99	248.90	248.94	248.89	248.91	248.82
DIST.PARZIALI PROGETTO					0.75	0.50	3.00	3.00		0.50	0.75	8.56		1.25	1.50	3.75	3.75	3.75		0.50	1.25		

SCAVI BONIFICHE SS 121_ LOTTO 2A	
STERRO	1.68 mq
BONIFICA NUOVE TRINCEE	8.68 mq
SCARIFICA	9.89 m
MATERIALE DRENANTE	4.38 mq

RILEVATI SS 121_ LOTTO 2A	
RILEVATO	0.44 mq
TERRENO VEGETALE	3.63 m

SOVRAST. SS 121_ LOTTO 2A	
USURA	13.25 m
BINDER	13.25 m
BASE	13.25 m
MISTO CEMENTATO	13.25 m

SEZIONE N. : N81
QT. PROGETTO : 248.90
DIST.PROG. : 1340.49

SEZIONE N. : NEWP3D
QT. PROGETTO : 248.98
DIST.PROG. : 23666.16
DIST.PREC. : 10.00
DIST.SUCC. : 10.00

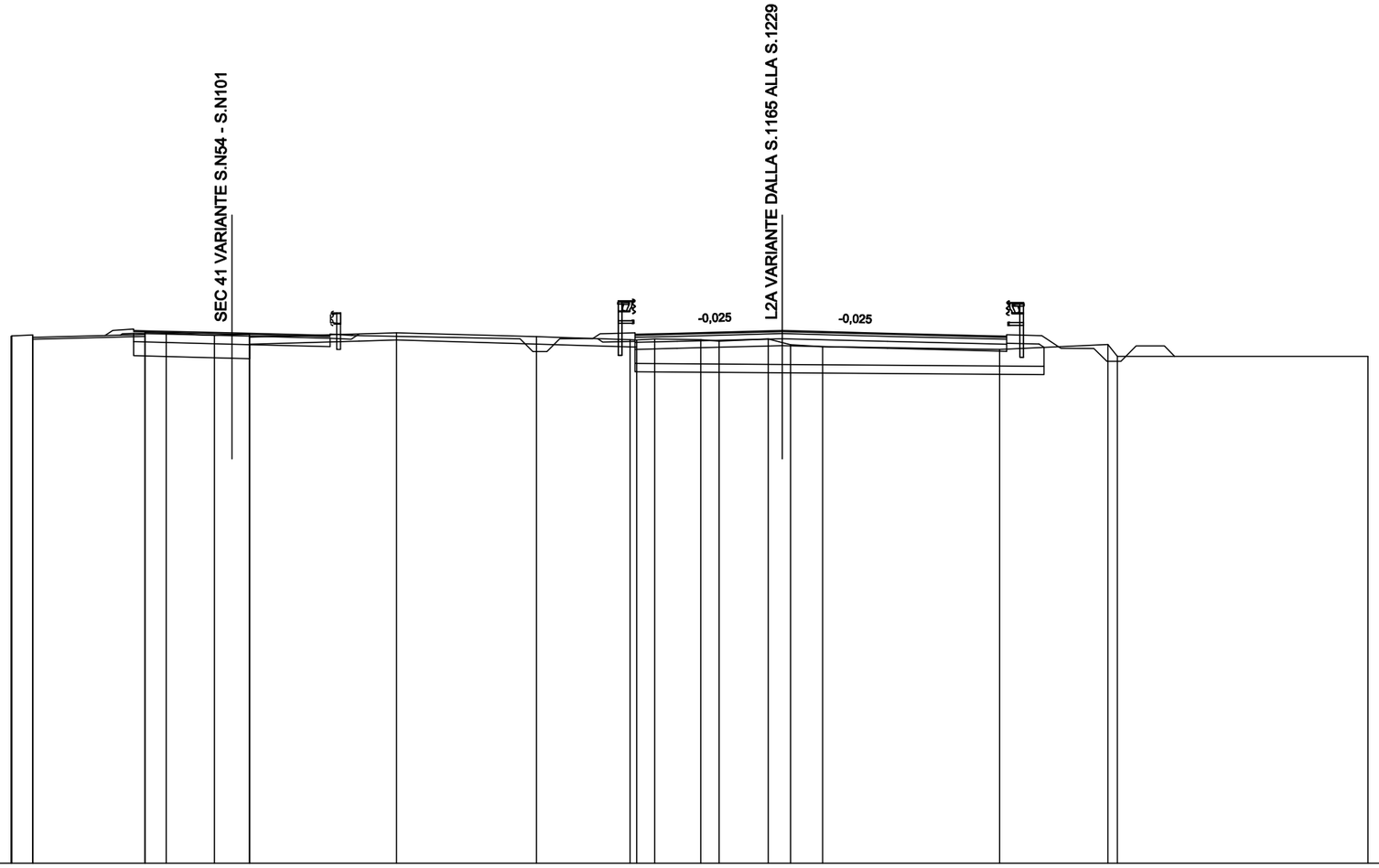

SCALA 1:200

QT.RIF. 230.000

| | | |

SCAVI BONIFICHE SS 121_ LOTTO 2A	
STERRO	0.77 mq
SCOTICO	10.04 m
BONIFICA PIANO POSA RILEVATO	3.35 mq
BONIFICA NUOVE TRINCEE	1.97 mq
SCARIFICA	8.28 m
MATERIALE DRENANTE	4.10 mq

RILEVATI SS 121_ LOTTO 2A	
RILEVATO	1.24 mq
TERRENO VEGETALE	3.82 m

SOVRAST. SS 121_ LOTTO 2A	
USURA	11.88 m
BINDER	11.88 m
BASE	11.88 m
MISTO CEMENTATO	11.88 m

SEZIONE N. : N82
QT. PROGETTO : 248.78
DIST.PROG. : 1350.49

SEZIONE N. : NEW1185
QT. PROGETTO : 248.90
DIST.PROG. : 23676.16
DIST.PREC. : 10.00
DIST.SUCC. : 10.00

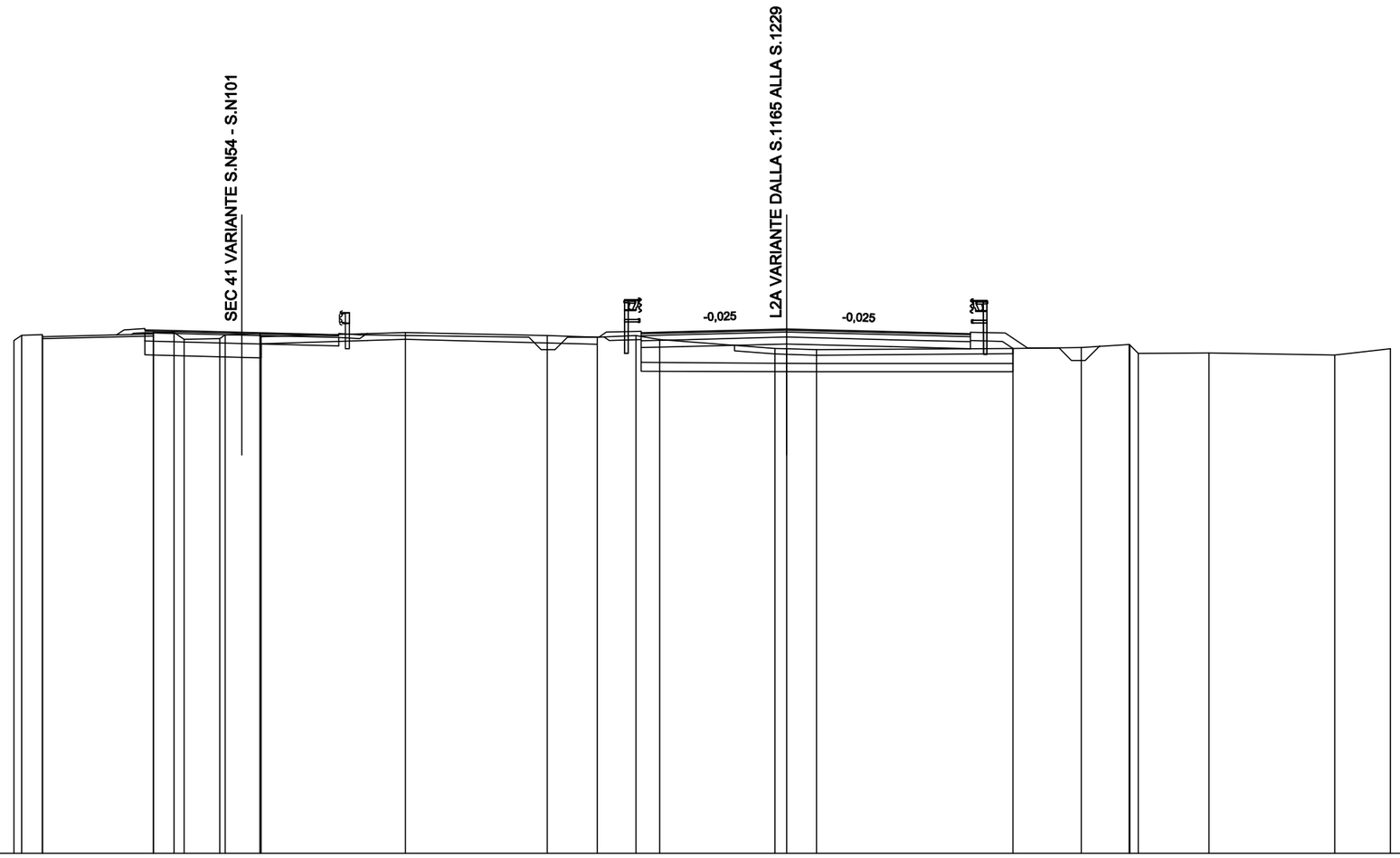

SCALA 1:200

QT.RIF. 230.000

| | | |

SCAVI BONIFICHE SS 121_ LOTTO 2A	
SCOTICO	13.51 m
BONIFICA PIANO POSA RILEVATO	4.69 mq
SCARIFICA	6.58 m
MATERIALE DRENANTE	4.06 mq

RILEVATI SS 121_ LOTTO 2A	
RILEVATO	2.98 mq
TERRENO VEGETALE	4.23 m

SOVRAST. SS 121_ LOTTO 2A	
USURA	10.50 m
BINDER	10.50 m
BASE	10.50 m
MISTO CEMENTATO	10.50 m

SEZIONE N. : N83
QT. PROGETTO : 248.67
DIST.PROG. : 1360.49

SEZIONE N. : NEWP4D
QT. PROGETTO : 248.84
DIST.PROG. : 23686.16
DIST.PREC. : 10.00
DIST.SUCC. : 6.00

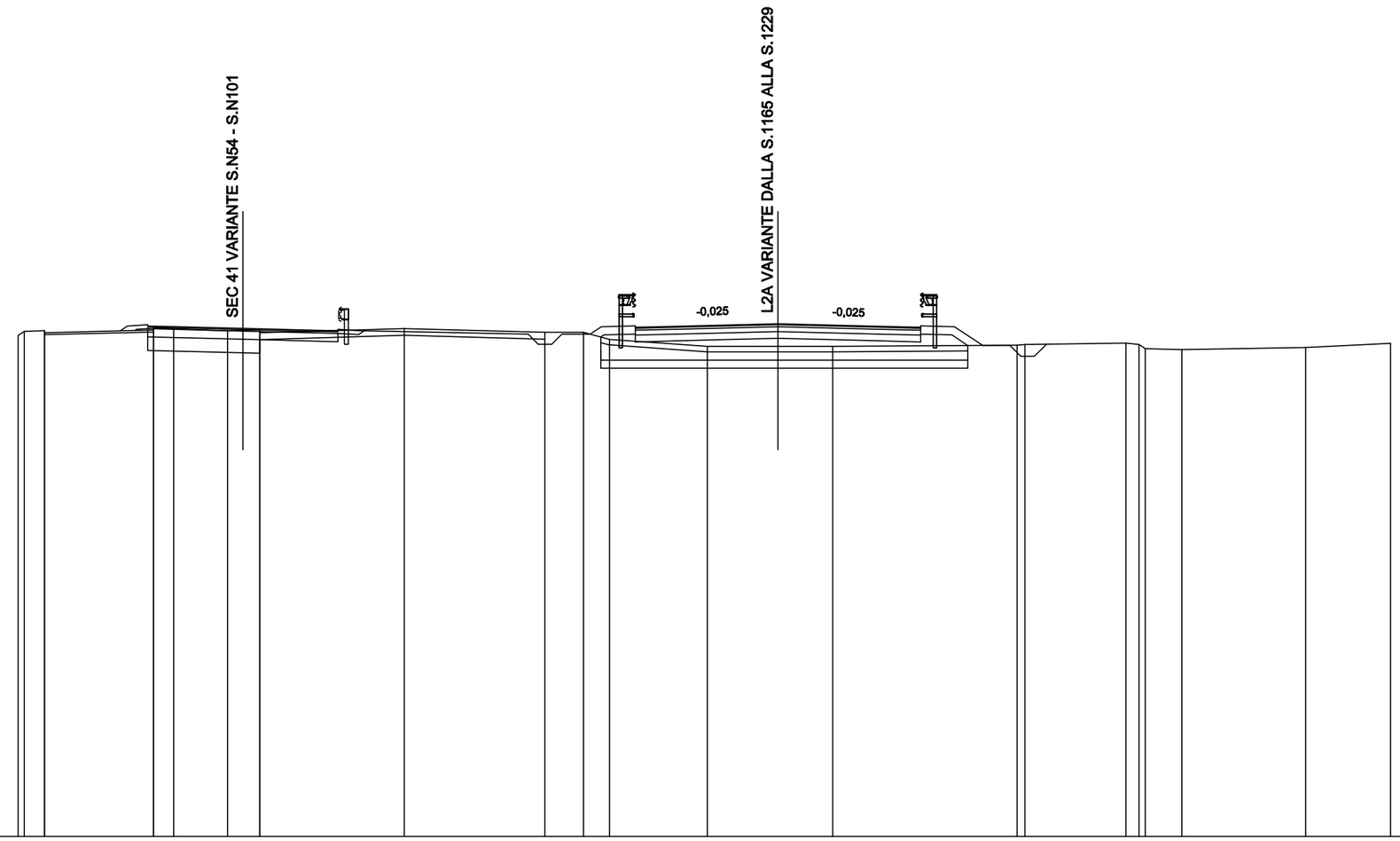

SCALA 1:200

QT.RIF. 230.000

| | | |

SCAVI BONIFICHE SS 121_ LOTTO 2A	
SCOTICO	13.82 m
BONIFICA PIANO POSA RILEVATO	5.09 mq
SCARIFICA	6.61 m
MATERIALE DRENANTE	4.15 mq

RILEVATI SS 121_ LOTTO 2A	
RILEVATO	3.92 mq
TERRENO VEGETALE	4.67 m

SOVRAST. SS 121_ LOTTO 2A	
USURA	10.50 m
BINDER	10.50 m
BASE	10.50 m
MISTO CEMENTATO	10.50 m

SEZIONE N. : N84
QT. PROGETTO : 248.60
DIST.PROG. : 1366.49

SEZIONE N. : N84
QT. PROGETTO : 248.60
DIST.PROG. : 1366.49

SEZIONE N. : NEWP1S
QT. PROGETTO : 248.81
DIST.PROG. : 23692.16
DIST.PREC. : 6.00
DIST.SUCC. : 4.00

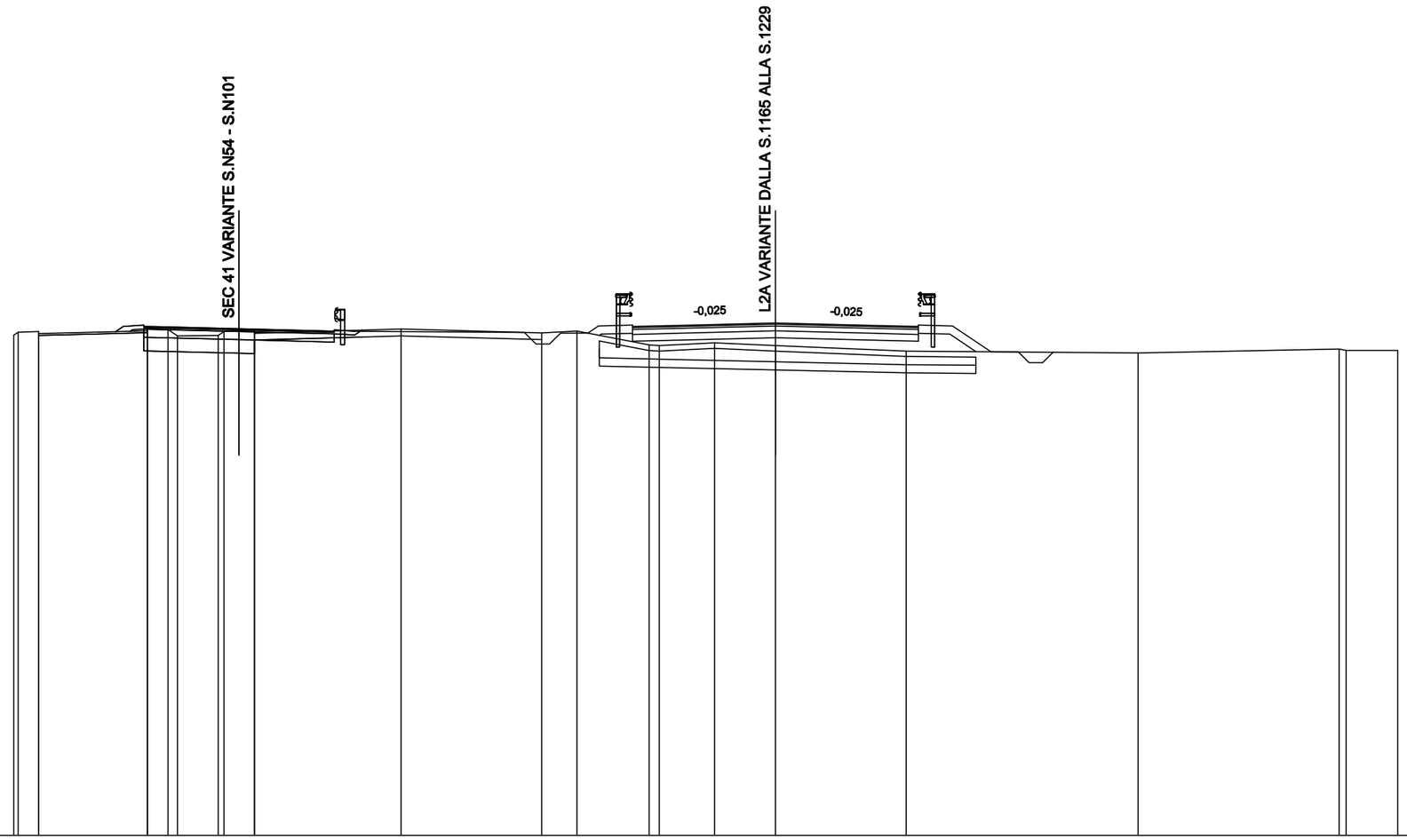

SCALA 1:200

QT.RIF. 230.000

| | | |

SCAVI BONIFICHE SS 121_ LOTTO 2A	
STERRO	0.12 mq
SCOTICO	14.52 m
BONIFICA PIANO POSA RILEVATO	6.49 mq
SCARIFICA	6.64 m
MATERIALE DRENANTE	4.35 mq

RILEVATI SS 121_ LOTTO 2A	
RILEVATO	5.24 mq
TERRENO VEGETALE	4.87 m

SOVRAST. SS 121_ LOTTO 2A	
USURA	11.05 m
BINDER	11.05 m
BASE	11.05 m
MISTO CEMENTATO	11.05 m

SEZIONE N. : N85
QT. PROGETTO : 248.55
DIST.PROG. : 1370.45

SEZIONE N. : N85
QT. PROGETTO : 248.55
DIST.PROG. : 1370.45

SEZIONE N. : NEW1186
QT. PROGETTO : 248.80
DIST.PROG. : 23696.16
DIST.PREC. : 4.00
DIST.SUCC. : 16.00

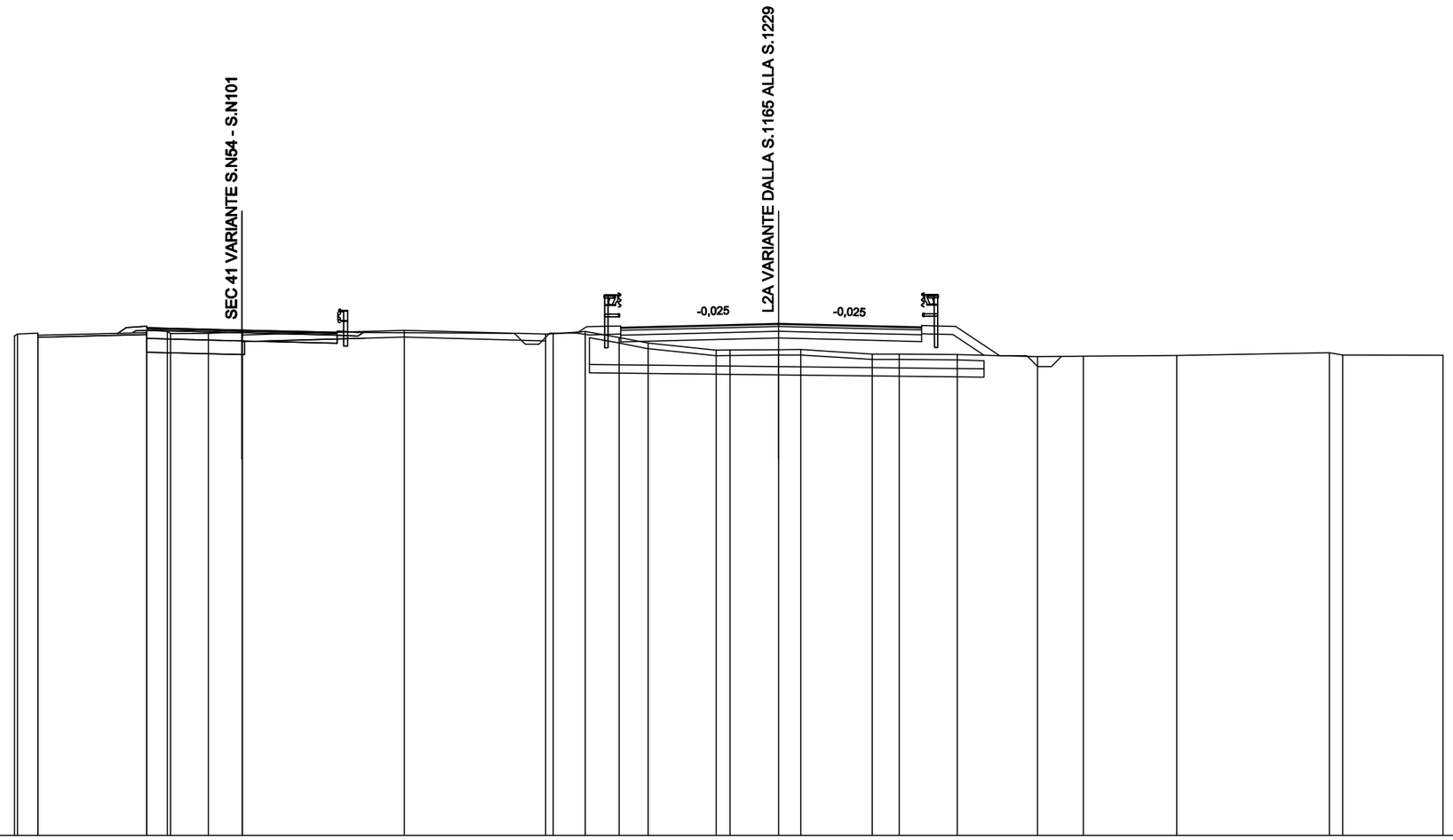

SCALA 1:200

QT.RIF. 230.000

| | | |

SCAVI BONIFICHE SS 121_ LOTTO 2A	
STERRO	0.50 mq
SCOTICO	13.74 m
BONIFICA PIANO POSA RILEVATO	5.84 mq
BONIFICA NUOVE TRINCEE	2.97 mq
SCARIFICA	6.73 m
MATERIALE DRENANTE	4.12 mq

RILEVATI SS 121_ LOTTO 2A	
RILEVATO	11.51 mq
TERRENO VEGETALE	5.99 m

SOVRAST. SS 121_ LOTTO 2A	
USURA	13.25 m
BINDER	13.25 m
BASE	13.25 m
MISTO CEMENTATO	13.25 m

SEZIONE N. : N86
QT. PROGETTO : 248.36
DIST.PROG. : 1386.49

SEZIONE N. : NEWP2S
QT. PROGETTO : 248.77
DIST.PROG. : 23712.16
DIST.PREC. : 16.00
DIST.SUCC. : 4.00

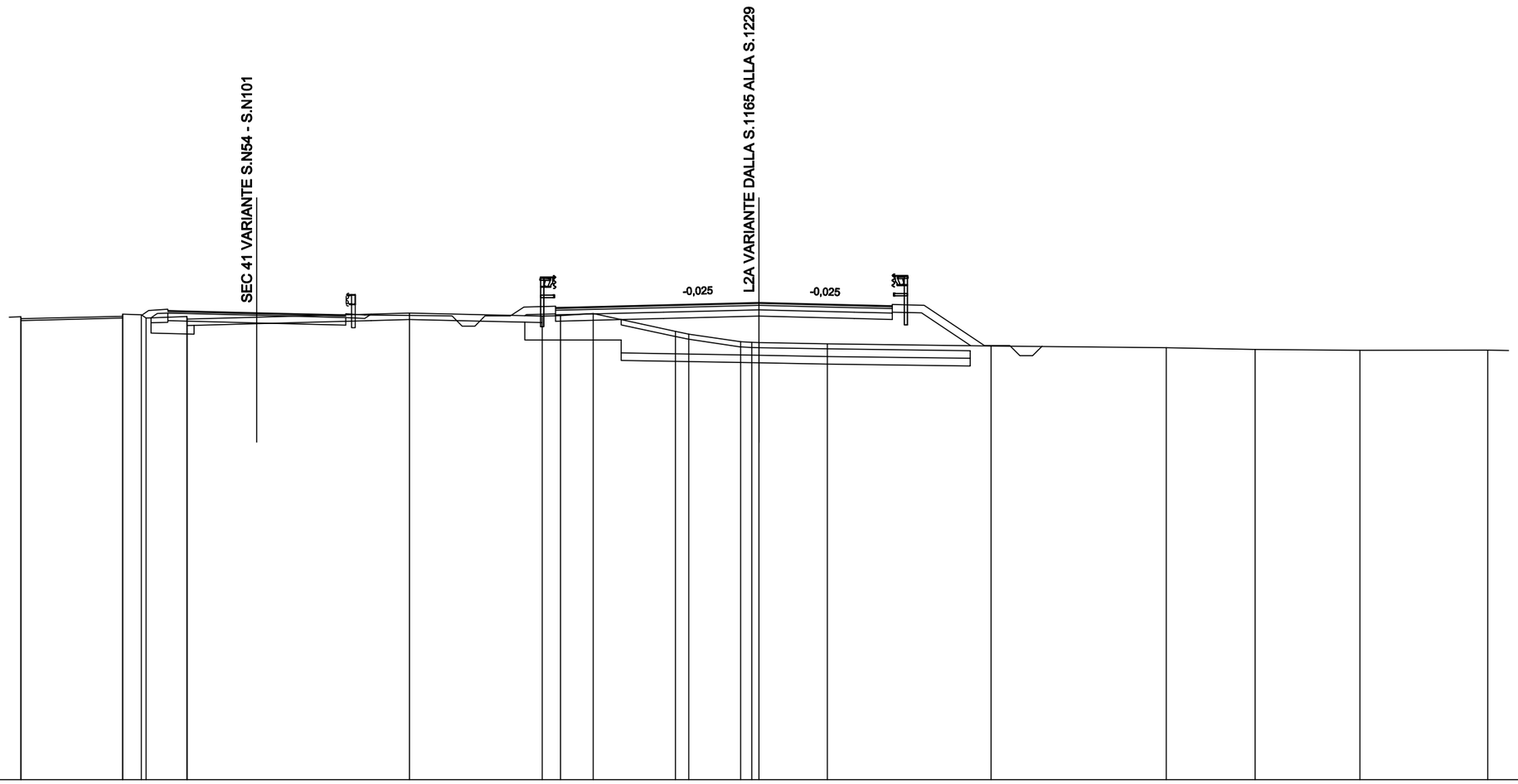

SCALA 1:200

QT.RIF. 230.000

QUOTE TERRENO	248.18	248.21	248.13	248.23	248.31	248.28	248.16	248.22	248.11	248.35	248.23	248.25	248.33	247.64	247.52	247.22	247.20	247.19	247.14	247.06	246.99	246.93	246.89	246.89
DIST.PARZIALI TERRENO	0.75	4.00		0.73	1.61	8.75		5.22		0.72	1.29	3.24	0.52	2.03	0.44	2.69	6.45		6.89	3.49	4.13	5.03	1.54
QUOTE PROGETTO				248.27	248.45	248.50	248.45	248.44	248.36	248.29	248.33	248.28	248.28	248.30	248.24	248.59	248.62	248.57	248.58	248.68	248.77	248.68	248.69	248.64	248.66	247.08
DIST.PARZIALI PROGETTO				0.75	0.50	3.00		3.00	0.50	0.75	5.70		0.53	1.25	0.50	3.75	3.75		3.75	1.50	1.25	2.37		

SCAVI BONIFICHE SS 121_ LOTTO 2A	
STERRO	0.38 mq
SCOTICO	15.00 m
BONIFICA PIANO POSA RILEVATO	6.01 mq
BONIFICA NUOVE TRINCEE	1.67 mq
SCARIFICA	6.75 m
MATERIALE DRENANTE	3.60 mq

RILEVATI SS 121_ LOTTO 2A	
RILEVATO	13.69 mq
TERRENO VEGETALE	6.44 m

SOVRAST. SS 121_ LOTTO 2A	
USURA	13.25 m
BINDER	13.25 m
BASE	13.25 m
MISTO CEMENTATO	13.25 m

SEZIONE N. : N87
QT. PROGETTO : 248.32
DIST.PROG. : 1390.49

SEZIONE N. : NEW1187
QT. PROGETTO : 248.77
DIST.PROG. : 23716.16
DIST.PREC. : 4.00
DIST.SUCC. : 20.00

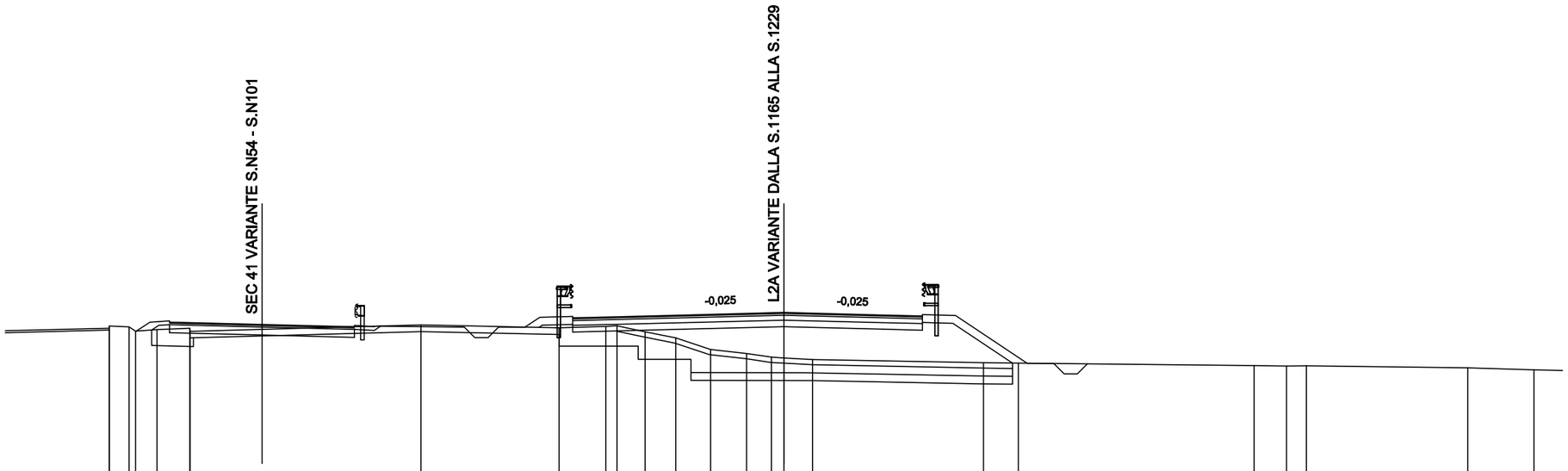

SCALA 1:200

QT.RIF. 230.000

QUOTE TERRENO	248.16 248.08		248.18 248.26	248.23 248.06	248.12	248.17 248.06		248.30		248.19	248.24 248.27	248.04	247.81	247.37	247.22	247.08 247.05	246.99		246.87	246.85		246.76	246.74	246.75		246.68	246.60
DIST.PARZIALI TERRENO		4.00	0.75	0.81	1.25		8.75		5.23	1.77	0.42	1.06	1.16	1.32	1.37	0.94	0.48	1.09		6.47	1.33		8.93	1.22	0.75	6.12	2.51	2.51
QUOTE PROGETTO				248.06 248.41	248.46 248.41	248.39		248.32		248.24 248.28	248.23 248.23 248.25			248.22 248.59		248.62 248.57 248.58		248.68		248.77		248.68	248.69 248.64	248.66	246.85			
DIST.PARZIALI PROGETTO				0.52	0.75	0.50	3.00	3.00		0.50	0.75	5.68		0.56	1.25	0.50	3.75	3.75		3.75		1.50	1.25	2.72				

SCAVI BONIFICHE SS 121_ LOTTO 2A	
SCOTICO	18.55 m
BONIFICA PIANO POSA RILEVATO	8.86 mq
SCARIFICA	6.83 m
MATERIALE DRENANTE	3.56 mq

RILEVATI SS 121_ LOTTO 2A	
RILEVATO	27.92 mq
TERRENO VEGETALE	8.70 m

SOVRAST. SS 121_ LOTTO 2A	
USURA	13.25 m
BINDER	13.25 m
BASE	13.25 m
MISTO CEMENTATO	13.25 m

SEZIONE N. : N88
QT. PROGETTO : 248.09
DIST.PROG. : 1410.49

SEZIONE N. : NEW1188
QT. PROGETTO : 248.83
DIST.PROG. : 23736.16
DIST.PREC. : 20.00
DIST.SUCC. : 1.00

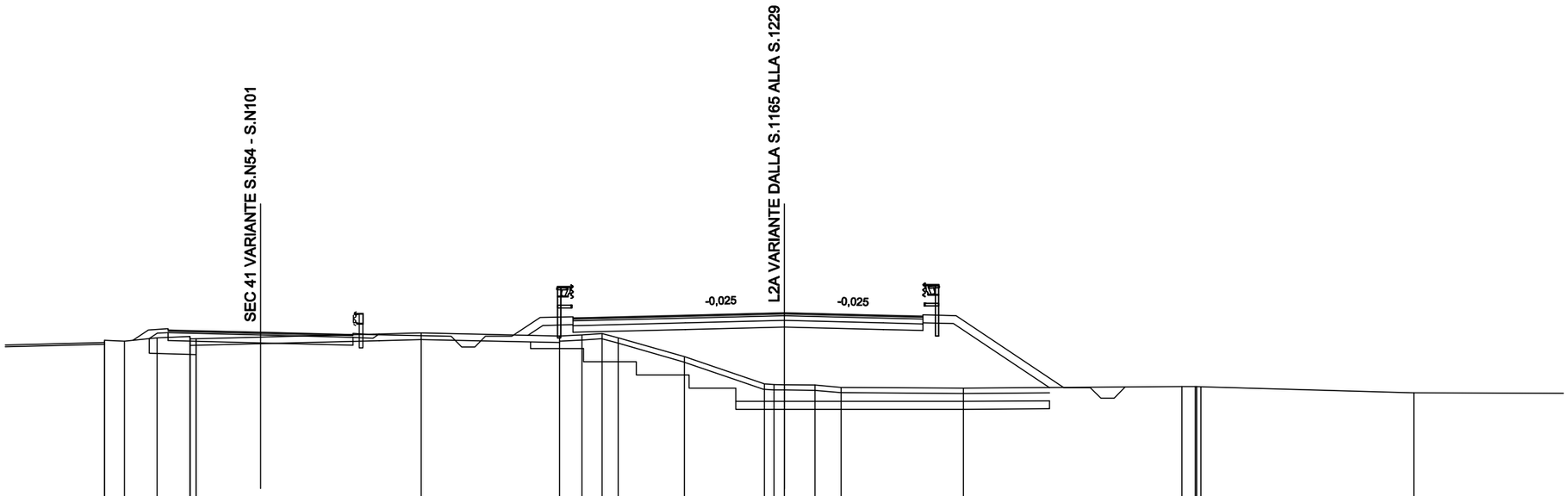

SCALA 1:200

QT.RIF. 230.000

| | | |

SCAVI BONIFICHE SS 121_ LOTTO 2A	
SCOTICO	18.60 m
BONIFICA PIANO POSA RILEVATO	8.86 mq
SCARIFICA	6.85 m
MATERIALE DRENANTE	3.65 mq

RILEVATI SS 121_ LOTTO 2A	
RILEVATO	28.72 mq
TERRENO VEGETALE	8.82 m

SOVRAST. SS 121_ LOTTO 2A	
USURA	13.25 m
BINDER	13.25 m
BASE	13.25 m
MISTO CEMENTATO	13.25 m

SEZIONE N. : N89
QT. PROGETTO : 248.08
DIST.PROG. : 1411.49

SEZIONE N. : NEWP3S
QT. PROGETTO : 248.83
DIST.PROG. : 23737.16
DIST.PREC. : 1.00
DIST.SUCC. : 19.00

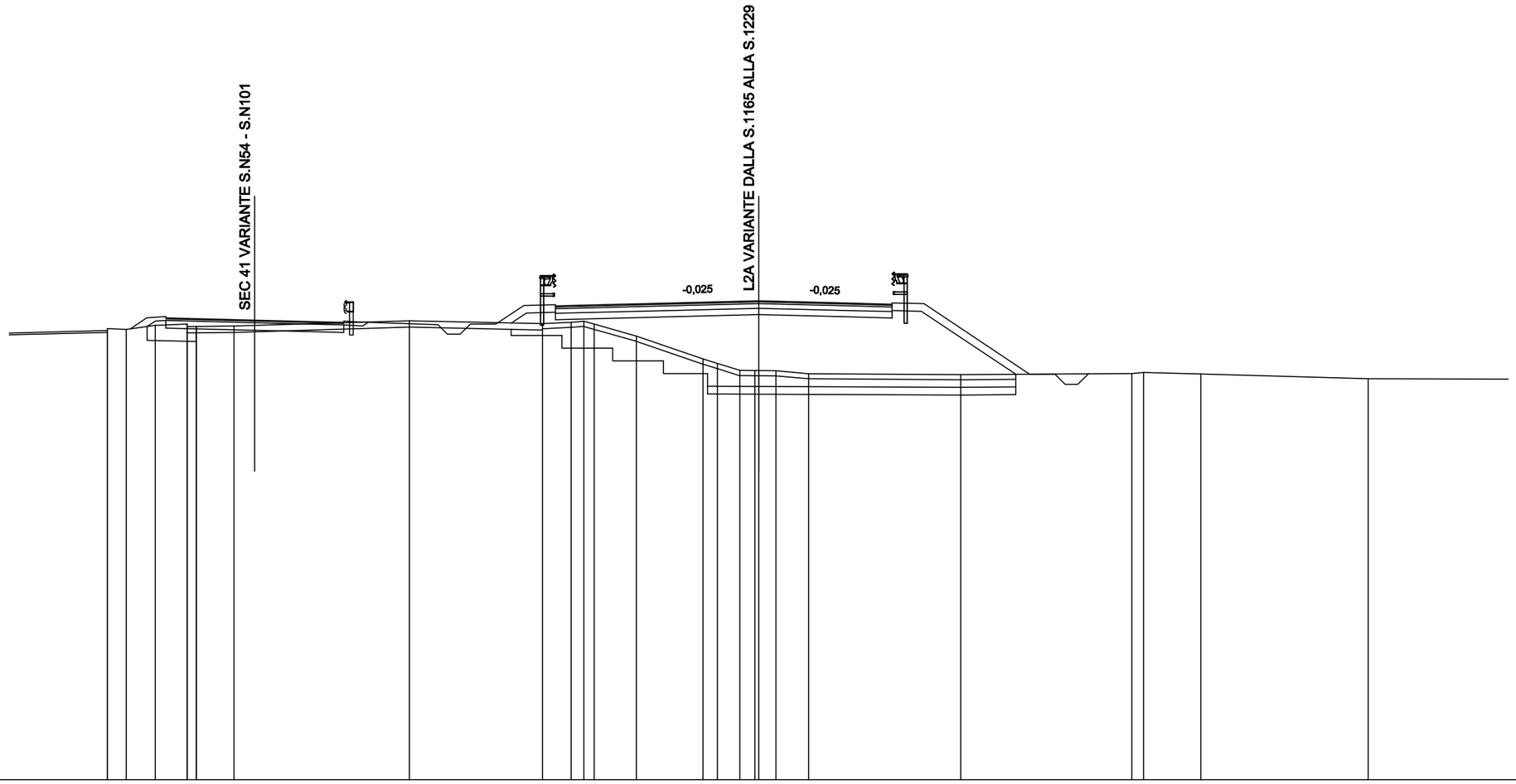

SCALA 1:200

QT.RIF. 230.000

QUOTE TERRENO	247.56	247.66	247.74	247.71	247.87	247.92	247.82	247.83	247.83	247.84	248.05	247.94	247.99	248.03	247.92	247.45	246.55	246.37	246.10	246.09	246.09	246.08	245.97	245.93	245.98	246.02	245.95	245.77
DIST.PARZIALI TERRENO	4.00	0.75	1.14	1.25	0.36	1.48	6.90		5.24		1.12	0.50	0.40	1.66	2.62	0.57	0.88	0.59	0.68	1.28	5.99		6.72	0.47	2.25	6.59	7.92
QUOTE PROGETTO		247.74	248.16	248.21	248.16	248.15	248.08	248.00	248.04	247.99	247.99	247.92	248.65	248.68	248.63	248.64	248.74	248.83	248.74	248.75	248.70	248.72	245.95					
DIST.PARZIALI PROGETTO		0.64	0.75	0.50	3.00	3.00	0.50	0.75	5.23		1.10	1.25	0.50	3.75	3.75	3.75	1.50	1.25	4.16									

SCAVI BONIFICHE SS 121_ LOTTO 2A	
SCOTICO	19.07 m
BONIFICA PIANO POSA RILEVATO	8.53 mq
SCARIFICA	6.92 m
MATERIALE DRENANTE	4.01 mq

RILEVATI SS 121_ LOTTO 2A	
RILEVATO	33.66 mq
TERRENO VEGETALE	10.13 m

SOVRAST. SS 121_ LOTTO 2A	
USURA	10.64 m
BINDER	10.64 m
BASE	10.64 m
MISTO CEMENTATO	10.64 m

SEZIONE N. : N90
QT. PROGETTO : 247.85
DIST.PROG. : 1430.58

SEZIONE N. : NEW1189
QT. PROGETTO : 248.96
DIST.PROG. : 23756.16
DIST.PREC. : 19.00
DIST.SUCC. : 1.00

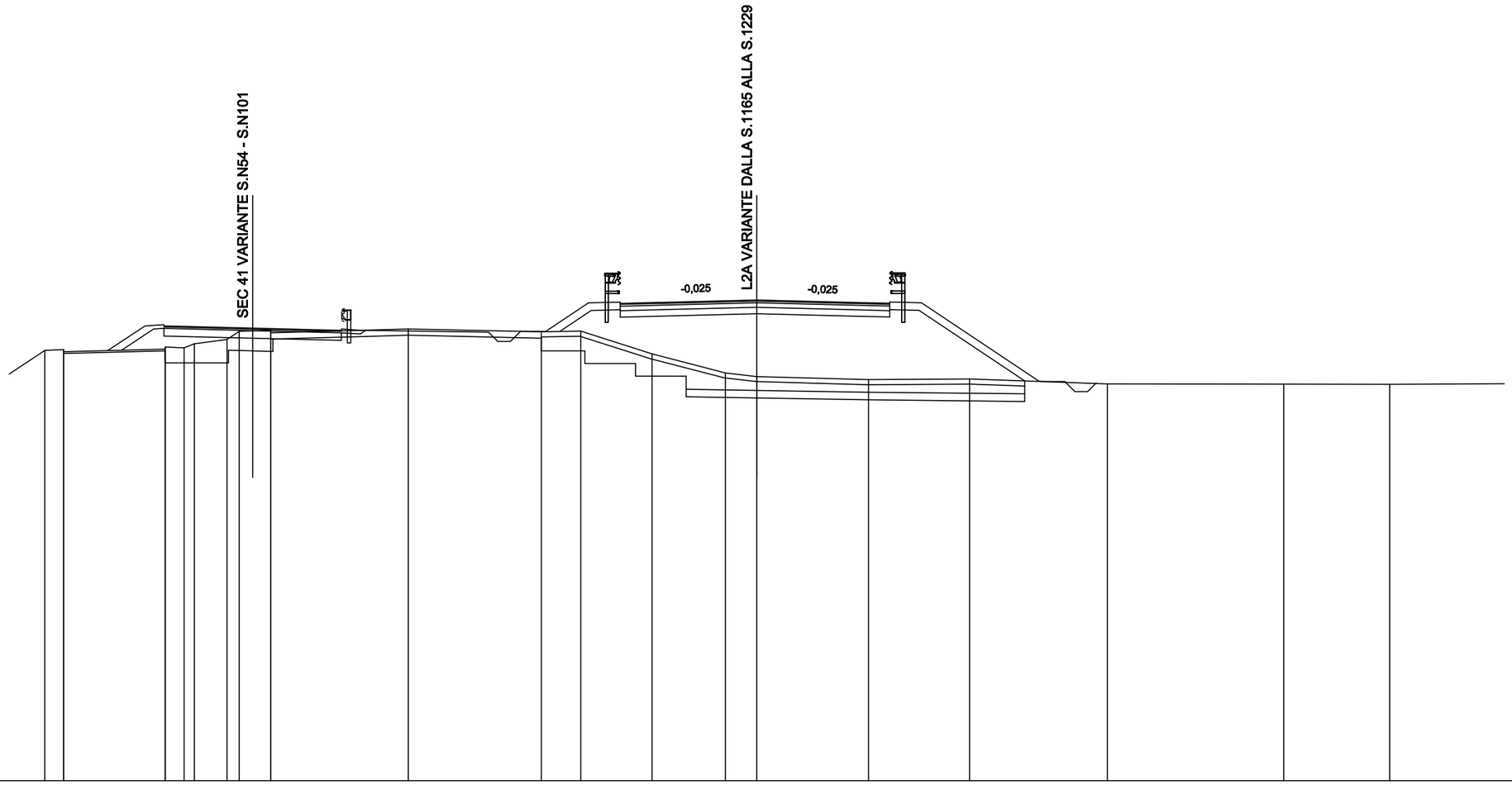

SCALA 1:200

QT.RIF. 230.000

QUOTE TERRENO	245.97	246.98	247.01	246.93	247.03	247.11	247.08	247.23	247.40	247.73	247.78	247.67	247.82	247.71	247.73	246.84	246.09	245.94	245.82	245.85	245.65	245.64	245.63	
DIST.PARZIALI TERRENO	1.51	0.75	4.00		0.75	0.41	1.28	0.48	1.25	5.43		5.25	1.56	2.81	2.90	1.24	4.41	3.99	5.43	6.96	4.19			
QUOTE PROGETTO				246.97	247.94	247.99	247.94	247.93		247.85	247.78	247.82	247.77	247.77	247.77	247.72	248.85	248.88	248.83	248.86	248.87	248.96	248.87	248.88	248.83	248.85	245.75
DIST.PARZIALI PROGETTO				1.46	0.75	0.50	3.00		3.00		0.50	0.75	7.32		1.68	1.25	1.45	3.75		3.75	1.50	1.25	4.66	

SCAVI BONIFICHE SS 121_ LOTTO 2A	
SCOTICO	19.10 m
BONIFICA PIANO POSA RILEVATO	10.15 mq
SCARIFICA	6.93 m
MATERIALE DRENANTE	3.97 mq

RILEVATI SS 121_ LOTTO 2A	
RILEVATO	33.95 mq
TERRENO VEGETALE	10.22 m

SOVRAST. SS 121_ LOTTO 2A	
USURA	10.50 m
BINDER	10.50 m
BASE	10.50 m
MISTO CEMENTATO	10.50 m

SEZIONE N. : N91
QT. PROGETTO : 247.84
DIST.PROG. : 1431.58

SEZIONE N. : NEWP4S
QT. PROGETTO : 248.97
DIST.PROG. : 23757.16
DIST.PREC. : 1.00
DIST.SUCC. : 19.00

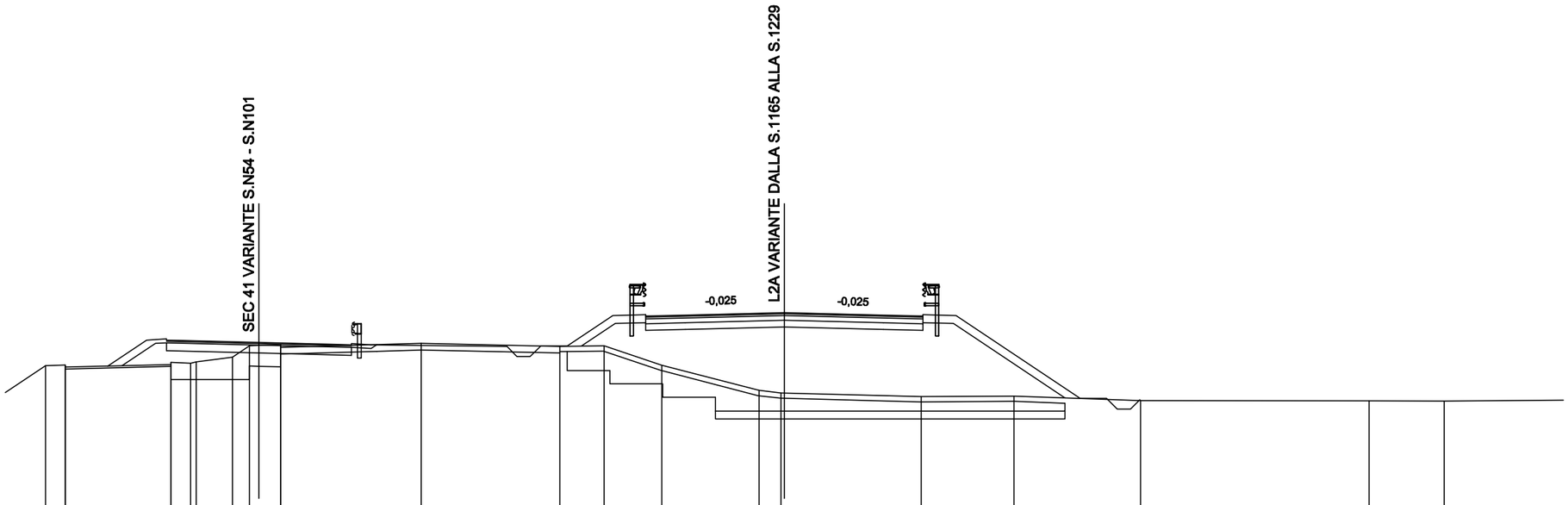

SCALA 1:200

QT.RIF. 230.000

| | | |

SCAVI BONIFICHE SS 121_ LOTTO 2A	
SCOTICO	21.73 m
BONIFICA PIANO POSA RILEVATO	11.84 mq
SCARIFICA	7.01 m
MATERIALE DRENANTE	4.86 mq

RILEVATI SS 121_ LOTTO 2A	
RILEVATO	43.09 mq
TERRENO VEGETALE	13.70 m

SOVRAST. SS 121_ LOTTO 2A	
USURA	10.50 m
BINDER	10.50 m
BASE	10.50 m
MISTO CEMENTATO	10.50 m

SEZIONE N. : N92
QT. PROGETTO : 247.62
DIST.PROG. : 1450.49

SEZIONE N. : NEW1190
QT. PROGETTO : 249.18
DIST.PROG. : 23776.16
DIST.PREC. : 19.00
DIST.SUCC. : 20.00

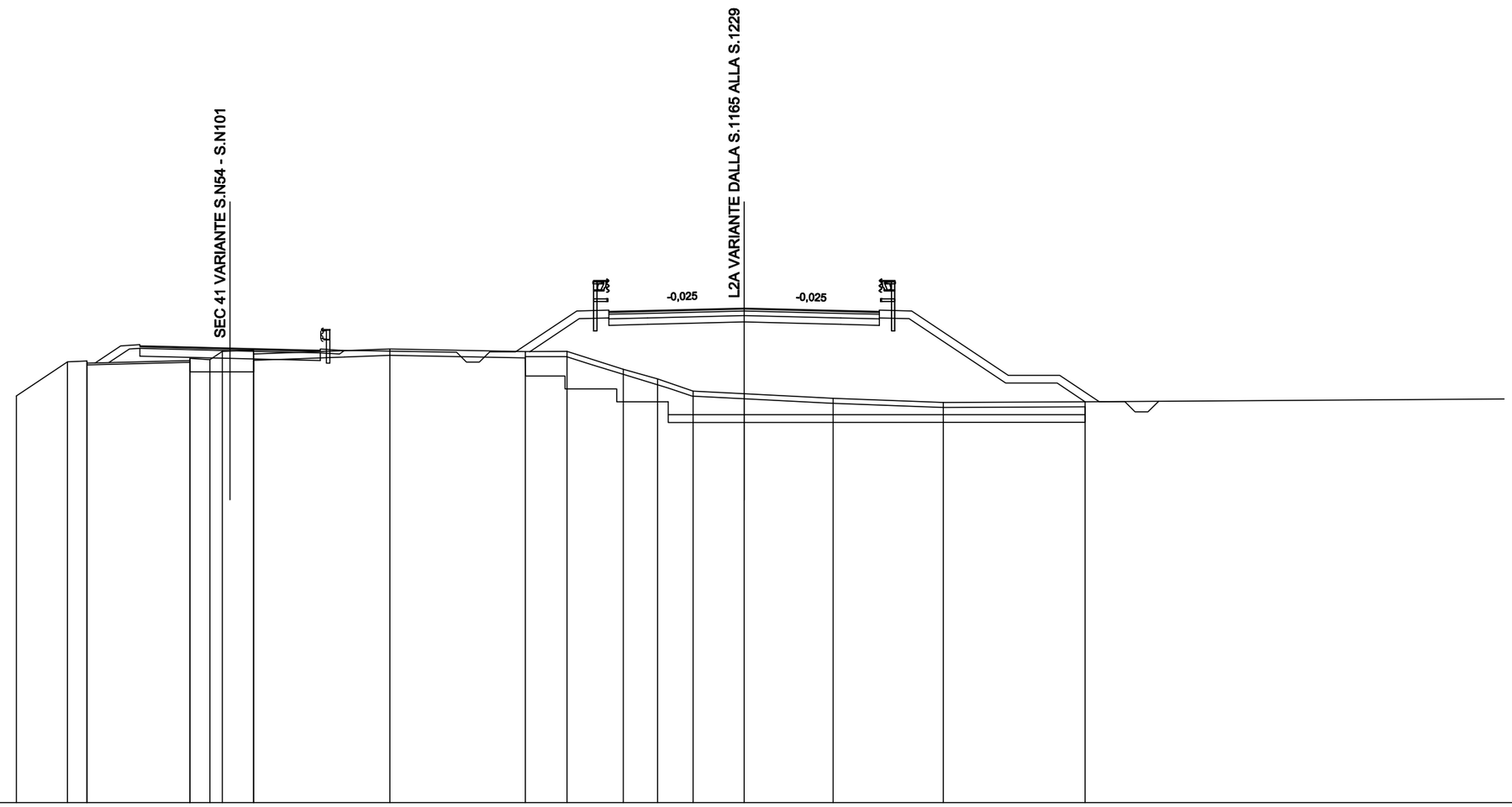

SCALA 1:200

QT.RIF. 230.000

QUOTE TERRENO	245.77		247.09	247.12	247.04		247.14	247.22	247.18	247.50	247.55	247.40		247.59		247.49	247.50		246.80	246.43	245.96	245.86		245.68		245.52			245.55					
DIST.PARZIALI TERRENO		1.98	0.75		4.00		0.78	0.49	1.21		5.29			5.25		1.62	2.18		1.33	1.38	1.98	3.45		4.28		5.50								20.64
QUOTE PROGETTO				247.05	247.71	247.76	247.71	247.70		247.62	247.55	247.59	247.54	247.54	247.52		247.48	249.07	249.10	249.05	249.08		249.18	249.08	249.10	249.05	249.07		246.57	246.57	245.55			
DIST.PARZIALI PROGETTO					0.99	0.75	0.50		3.00	3.00	0.50	0.75			6.80	2.38	1.25	1.50		3.75		3.75	1.50		1.25	3.75		2.00	1.52					

SCAVI BONIFICHE SS 121_ LOTTO 2A	
SCOTICO	21.77 m
BONIFICA PIANO POSA RILEVATO	10.86 mq
SCARIFICA	7.06 m
MATERIALE DRENANTE	4.92 mq

RILEVATI SS 121_ LOTTO 2A	
RILEVATO	52.44 mq
TERRENO VEGETALE	14.70 m

SOVRAST. SS 121_ LOTTO 2A	
USURA	10.50 m
BINDER	10.50 m
BASE	10.50 m
MISTO CEMENTATO	10.50 m

SEZIONE N. : N93
QT. PROGETTO : 247.43
DIST.PROG. : 1470.49

SEZIONE N. : NEW1191
QT. PROGETTO : 249.42
DIST.PROG. : 23796.16
DIST.PREC. : 20.00
DIST.SUCC. : 20.00

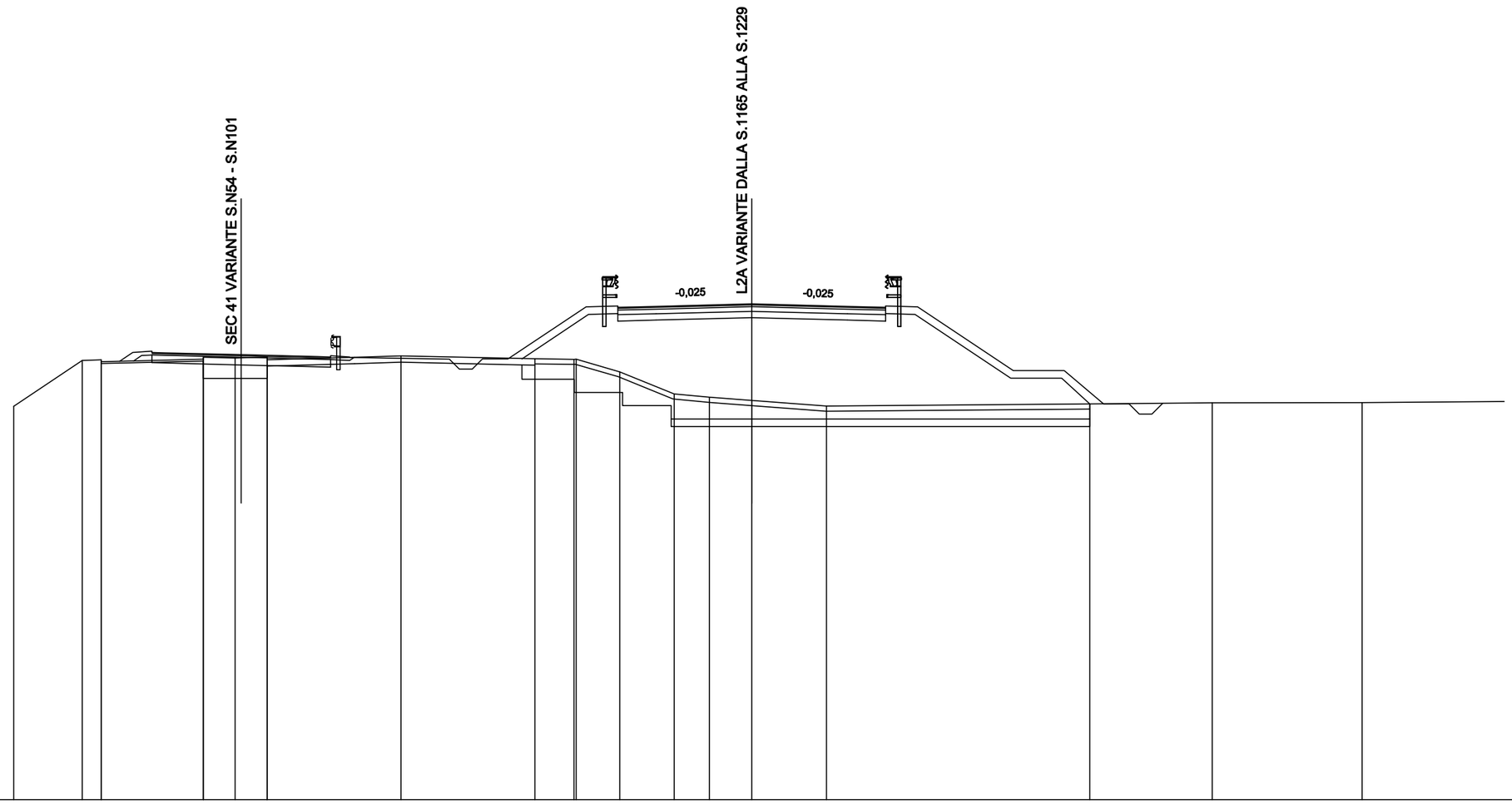

SCALA 1:200

QT.RIF. 230.000

| | | |

SCAVI BONIFICHE SS 121_ LOTTO 2A	
SCOTICO	22.63 m
BONIFICA PIANO POSA RILEVATO	10.93 mq
SCARIFICA	7.14 m
MATERIALE DRENANTE	5.66 mq

RILEVATI SS 121_ LOTTO 2A	
RILEVATO	60.87 mq
TERRENO VEGETALE	16.43 m

SOVRAST. SS 121_ LOTTO 2A	
USURA	10.50 m
BINDER	10.50 m
BASE	10.50 m
MISTO CEMENTATO	10.50 m

SEZIONE N. : N94
QT. PROGETTO : 247.23
DIST.PROG. : 1490.49

SEZIONE N. : NEW1192
QT. PROGETTO : 249.65
DIST.PROG. : 23816.16
DIST.PREC. : 20.00
DIST.SUCC. : 20.00

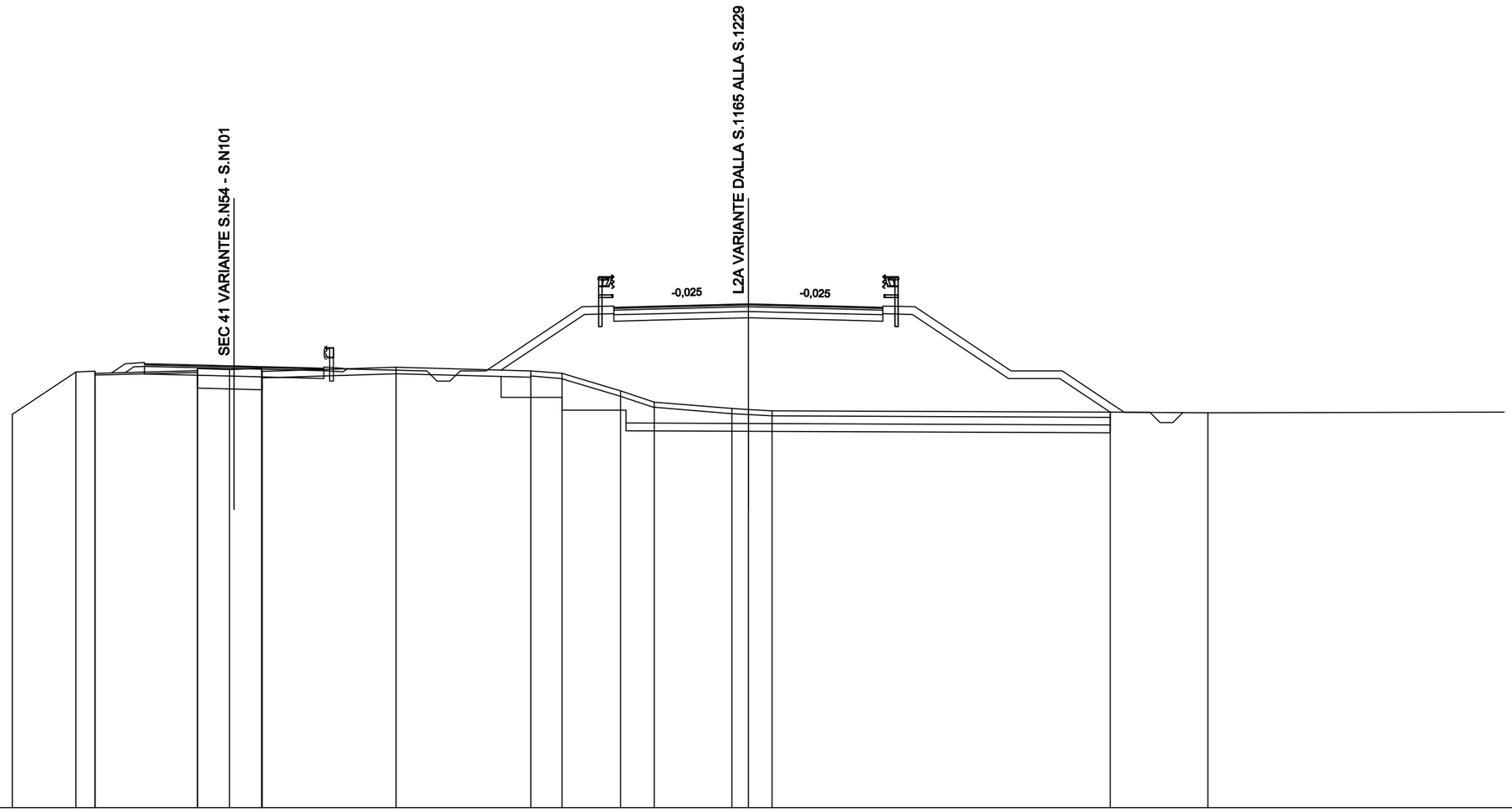

SCALA 1:200

QT.RIF. 230.000

| | | |

SCAVI BONIFICHE SS 121_ LOTTO 2A	
SCOTICO	23.21 m
BONIFICA PIANO POSA RILEVATO	17.65 mq
SCARIFICA	7.23 m
MATERIALE DRENANTE	6.01 mq

RILEVATI SS 121_ LOTTO 2A	
RILEVATO	62.51 mq
TERRENO VEGETALE	17.95 m

SOVRAST. SS 121_ LOTTO 2A	
USURA	10.50 m
BINDER	10.50 m
BASE	10.50 m
MISTO CEMENTATO	10.50 m

SEZIONE N. : N95
QT. PROGETTO : 247.04
DIST.PROG. : 1510.49

SEZIONE N. : NEW1193
QT. PROGETTO : 249.89
DIST.PROG. : 23836.16
DIST.PREC. : 20.00
DIST.SUCC. : 20.00

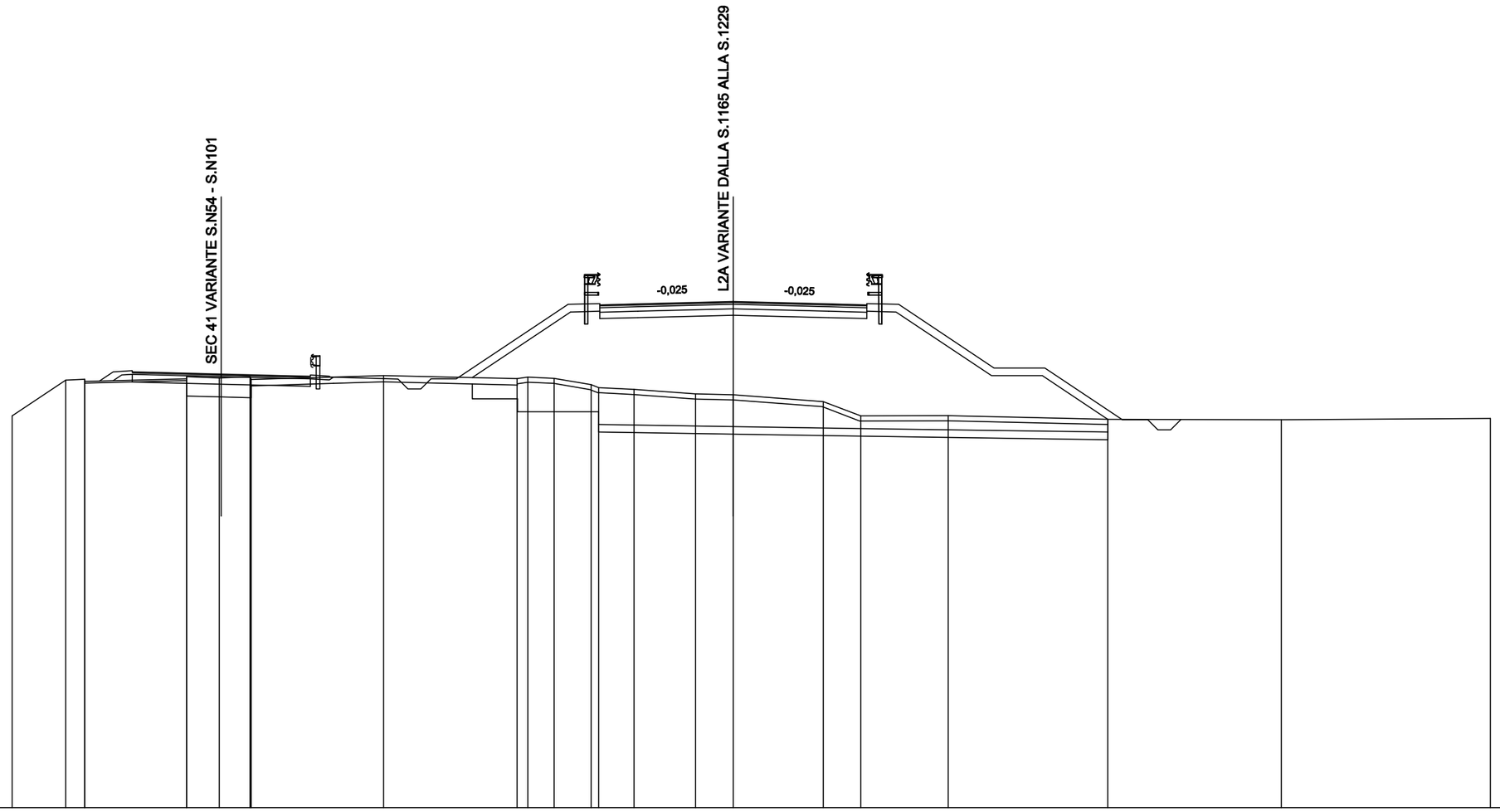

SCALA 1:200

QT.RIF. 230.000

QUOTE TERRENO	245.40	246.81	246.84	246.76	246.86	246.94	246.89	246.94	246.83	246.98	246.86	246.92	246.87	246.62	246.51	246.44	246.26	246.23	245.96	245.40	245.41	245.26	245.24	245.30
DIST.PARZIALI TERRENO	2.11	0.75	4.00		1.29	1.21	5.21		5.25		0.42	1.04	1.45		1.40	2.42	1.48	3.53	1.47	3.44	6.28	6.82	8.22	
QUOTE PROGETTO			246.77	247.13	247.18	247.13	247.12	247.04	246.97	247.00	246.95	246.95	246.92	246.85	249.78	249.81	249.76	249.80	249.89	249.80	249.81	249.76	249.78	247.28	247.28	245.25
DIST.PARZIALI PROGETTO			0.54	0.75	0.50	3.00	3.00		0.50	0.75	4.94		4.39		1.25	1.50	3.75	3.75	1.50	1.25	3.75	2.00	3.05	

SCAVI BONIFICHE SS 121_ LOTTO 2A	
SCOTICO	23.81 m
BONIFICA PIANO POSA RILEVATO	13.25 mq
SCARIFICA	7.31 m
MATERIALE DRENANTE	6.42 mq

RILEVATI SS 121_ LOTTO 2A	
RILEVATO	81.02 mq
TERRENO VEGETALE	19.32 m

SOVRAST. SS 121_ LOTTO 2A	
USURA	10.50 m
BINDER	10.50 m
BASE	10.50 m
MISTO CEMENTATO	10.50 m

SEZIONE N. : N96
QT. PROGETTO : 246.85
DIST.PROG. : 1530.49

SEZIONE N. : NEW1194
QT. PROGETTO : 250.13
DIST.PROG. : 23856.16
DIST.PREC. : 20.00
DIST.SUCC. : 20.00

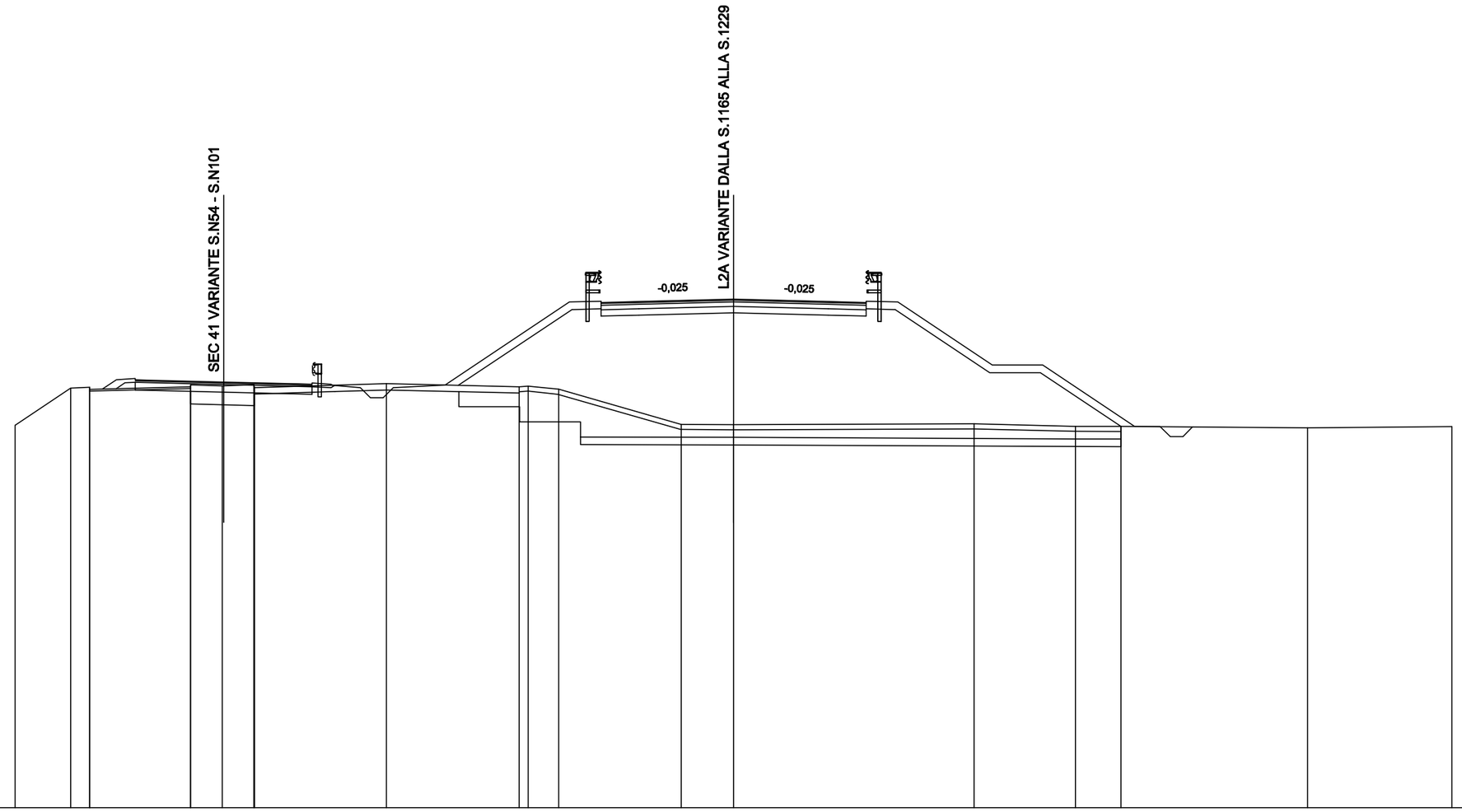

SCALA 1:200

QT.RIF. 230.000

QUOTE TERRENO	245.14	246.61	246.64	246.56	246.66	246.74	246.69	246.74	246.62	246.78	246.66	246.69	246.56	245.17	245.16	245.19	245.09	245.09	245.04	245.08
DIST.PARZIALI TERRENO	2.21	0.75	4.00		1.25	1.25	5.23		5.26	0.35	1.21	4.85		2.08	9.53	4.01	1.80	7.39	5.71	
QUOTE PROGETTO	246.57	246.94	246.99	246.94	246.92	246.85	246.77	246.81	246.76	246.72	246.73	250.02	250.05	250.00	250.04	250.13	250.04	250.05	250.00	250.02	247.52	247.52	245.09
DIST.PARZIALI PROGETTO	0.55	0.75	0.50	3.00	3.00	0.50	0.75	4.45	4.93	1.25	1.50	3.75	3.75	1.50	1.25	3.75	2.00	3.65					

SCAVI BONIFICHE SS 121_ LOTTO 2A	
SCOTICO	24.76 m
BONIFICA PIANO POSA RILEVATO	18.21 mq
SCARIFICA	7.40 m
MATERIALE DRENANTE	5.93 mq

RILEVATI SS 121_ LOTTO 2A	
RILEVATO	90.61 mq
TERRENO VEGETALE	21.19 m

SOVRAST. SS 121_ LOTTO 2A	
USURA	10.50 m
BINDER	10.50 m
BASE	10.50 m
MISTO CEMENTATO	10.50 m

SEZIONE N. : N97
QT. PROGETTO : 246.67
DIST.PROG. : 1550.49

SEZIONE N. : NEW1195
QT. PROGETTO : 250.36
DIST.PROG. : 23876.16
DIST.PREC. : 20.00
DIST.SUCC. : 20.00

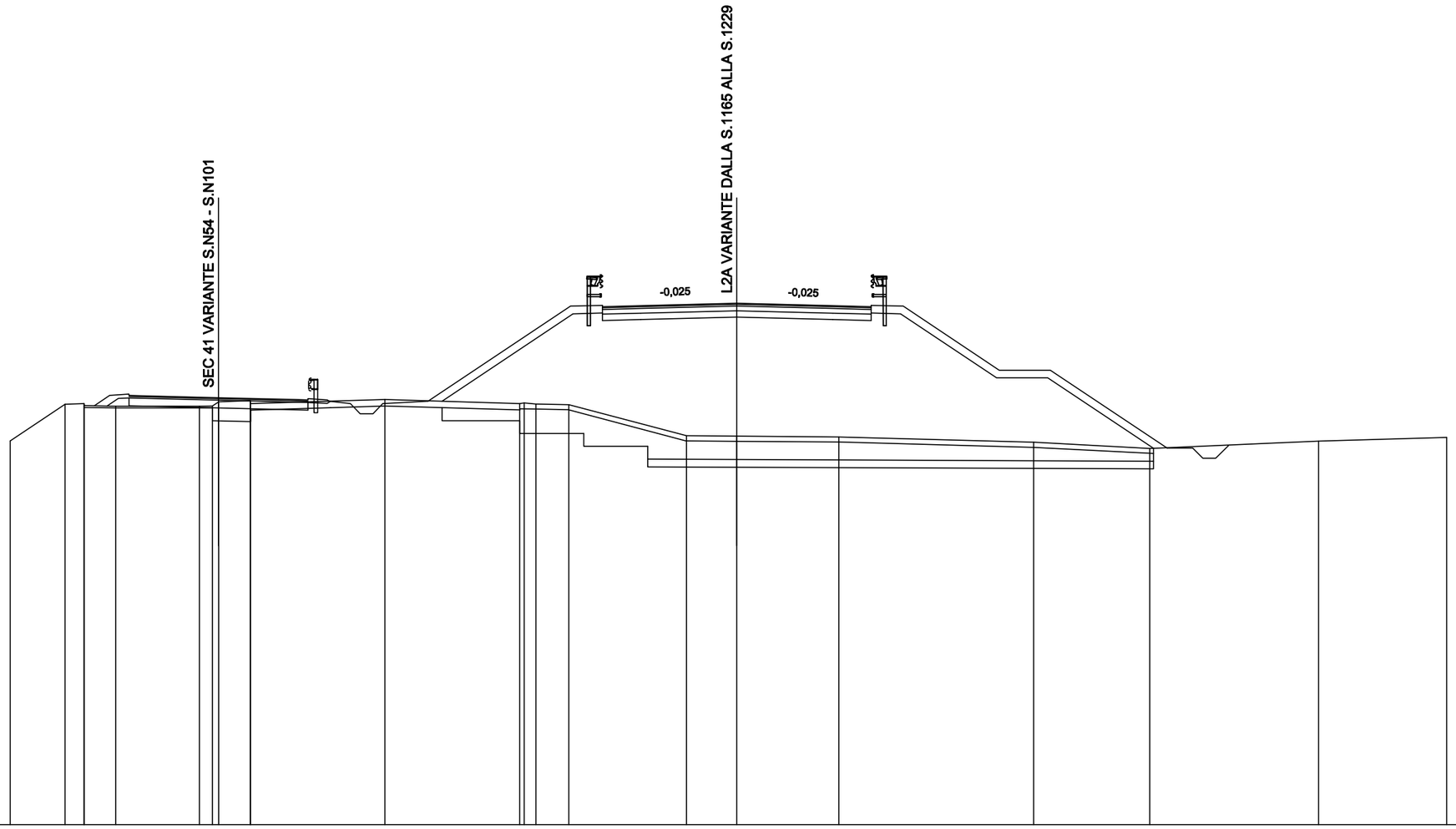

SCALA 1:200

QT.RIF. 230.000

QUOTE TERRENO	244.98	246.41	246.44	246.36	246.34	246.34	246.34	246.50	246.55	246.43	246.60	246.44	246.46	246.43	246.40	245.18	245.17	245.14	244.93	244.68	244.98	245.12
DIST.PARZIALI TERRENO	2.14	0.75	1.23	3.26	0.51	1.24	5.26	5.27	0.45	1.29	4.60	1.96	3.99	7.61	4.54	6.59	5.01					
QUOTE PROGETTO			246.35	246.76	246.81	246.76	246.75	246.67	246.60	246.63	246.58	246.58	246.53	246.53	250.25	250.28	250.23	250.26	250.36	250.26	250.28	250.23	250.25	247.75	247.75	244.70
DIST.PARZIALI PROGETTO			0.61	0.75	0.50	3.00	3.00	0.50	0.75	3.85	5.57	1.25	1.50	3.75	3.75	1.50	1.25	3.75	2.00	4.56						

SCAVI BONIFICHE SS 121_ LOTTO 2A	
SCOTICO	24.80 m
BONIFICA PIANO POSA RILEVATO	14.73 mq
SCARIFICA	7.42 m
MATERIALE DRENANTE	5.93 mq

RILEVATI SS 121_ LOTTO 2A	
RILEVATO	102.21 mq
TERRENO VEGETALE	21.83 m

SOVRAST. SS 121_ LOTTO 2A	
USURA	10.50 m
BINDER	10.50 m
BASE	10.50 m
MISTO CEMENTATO	10.50 m

SEZIONE N. : N98
QT. PROGETTO : 246.51
DIST.PROG. : 1570.49

SEZIONE N. : NEW1196
QT. PROGETTO : 250.52
DIST.PROG. : 23896.16
DIST.PREC. : 20.00
DIST.SUCC. : 20.00

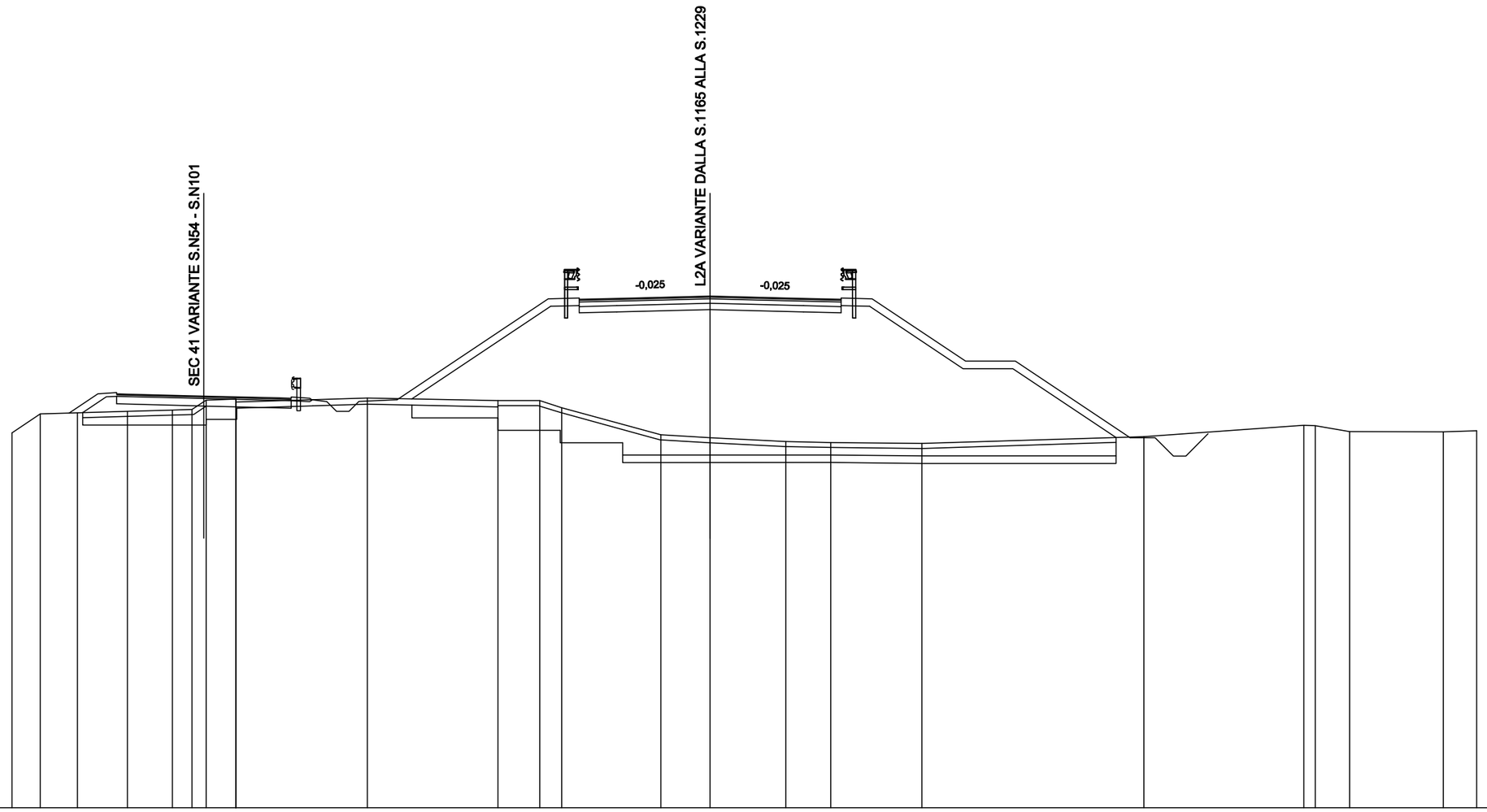

SCALA 1:200

QT.RIF. 230.000

QUOTE TERRENO	245.04	245.79	245.84	245.89	245.94	245.97	246.35	246.39 246.27 246.27	246.43	246.33	246.33	246.04	244.95	244.84	244.69	244.65	244.61	244.88	245.34 245.32	245.09	245.08	245.12			
DIST.PARZIALI TERRENO		1.14	1.49	2.01	1.81	0.79	0.57	1.19	5.28	5.24	1.67	0.88	3.98	1.97	3.04	1.80	3.66	8.90	6.42	0.45	1.38	3.76	1.34		
QUOTE PROGETTO			245.83	246.60 246.65 246.60 246.59			246.51		246.44 246.47 246.42 246.37	246.37		250.41	250.44 250.39	250.43	250.52	250.43	250.44 250.39	250.41	247.91	247.91	244.84				
DIST.PARZIALI PROGETTO			1.16	0.75 0.50	3.00		3.00		0.50 0.75	3.42	6.06	1.25	1.50	3.75	3.75	1.50	1.25	3.75	2.00	4.61					

SCAVI BONIFICHE SS 121_ LOTTO 2A	
SCOTICO	24.96 m
BONIFICA PIANO POSA RILEVATO	13.80 mq
SCARIFICA	7.42 m
MATERIALE DRENANTE	6.74 mq

RILEVATI SS 121_ LOTTO 2A	
RILEVATO	104.12 mq
TERRENO VEGETALE	22.41 m

SOVRAST. SS 121_ LOTTO 2A	
USURA	10.50 m
BINDER	10.50 m
BASE	10.50 m
MISTO CEMENTATO	10.50 m

SEZIONE N. : N99
QT. PROGETTO : 246.35
DIST.PROG. : 1590.49

SEZIONE N. : NEW1197
QT. PROGETTO : 250.62
DIST.PROG. : 23916.16
DIST.PREC. : 20.00
DIST.SUCC. : 20.00

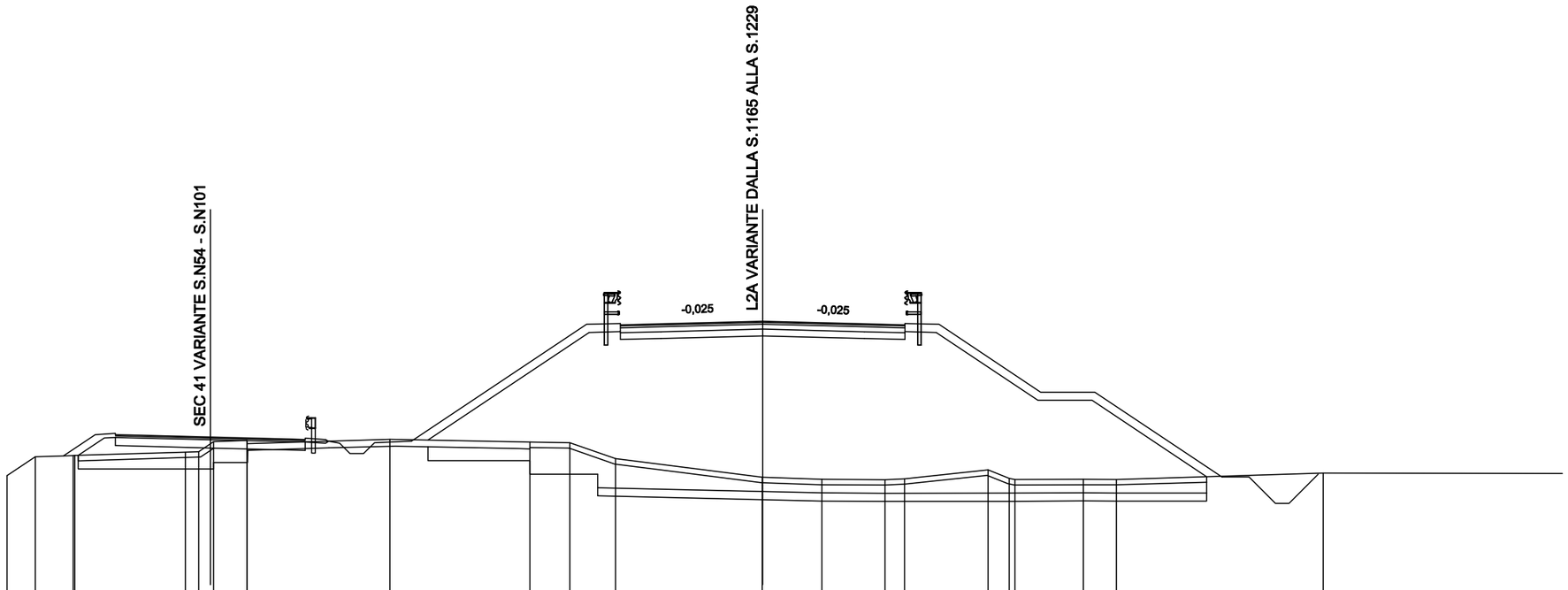

SCALA 1:200

QT.RIF. 230.000

| | | |

SCAVI BONIFICHE SS 121_ LOTTO 2A	
SCOTICO	25.17 m
BONIFICA PIANO POSA RILEVATO	14.86 mq
SCARIFICA	7.48 m
MATERIALE DRENANTE	6.79 mq

RILEVATI SS 121_ LOTTO 2A	
RILEVATO	110.88 mq
TERRENO VEGETALE	22.97 m

SOVRAST. SS 121_ LOTTO 2A	
USURA	10.50 m
BINDER	10.50 m
BASE	10.50 m
MISTO CEMENTATO	10.50 m

SEZIONE N. : N100
QT. PROGETTO : 246.20
DIST.PROG. : 1610.49

SEZIONE N. : NEW1198
QT. PROGETTO : 250.65
DIST.PROG. : 23936.16
DIST.PREC. : 20.00
DIST.SUCC. : 21.71

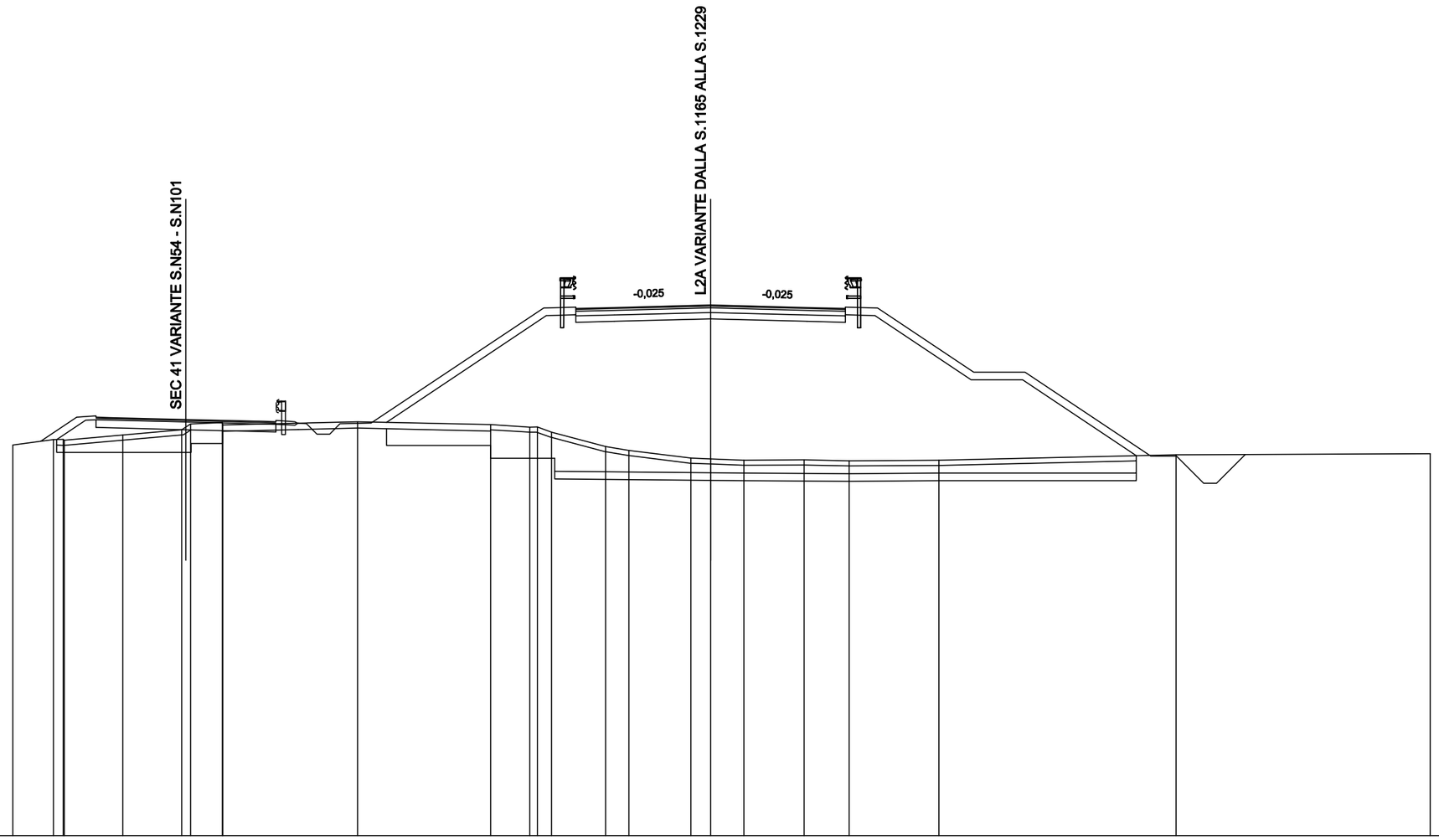

SCALA 1:200

QT.RIF. 230.000

| | | |

SCAVI BONIFICHE SS 121_ LOTTO 2A	
SCOTICO	25.45 m
BONIFICA PIANO POSA RILEVATO	21.41 mq
SCARIFICA	7.57 m
MATERIALE DRENANTE	6.21 mq

RILEVATI SS 121_ LOTTO 2A	
RILEVATO	109.00 mq
TERRENO VEGETALE	23.58 m

SOVRAST. SS 121_ LOTTO 2A	
USURA	10.50 m
BINDER	10.50 m
BASE	10.50 m
MISTO CEMENTATO	10.50 m

SEZIONE N. : N101
QT. PROGETTO : 246.03
DIST.PROG. : 1632.21

SEZIONE N. : NEW1199
QT. PROGETTO : 250.61
DIST.PROG. : 23957.87
DIST.PREC. : 21.71
DIST.SUCC. : 0.01

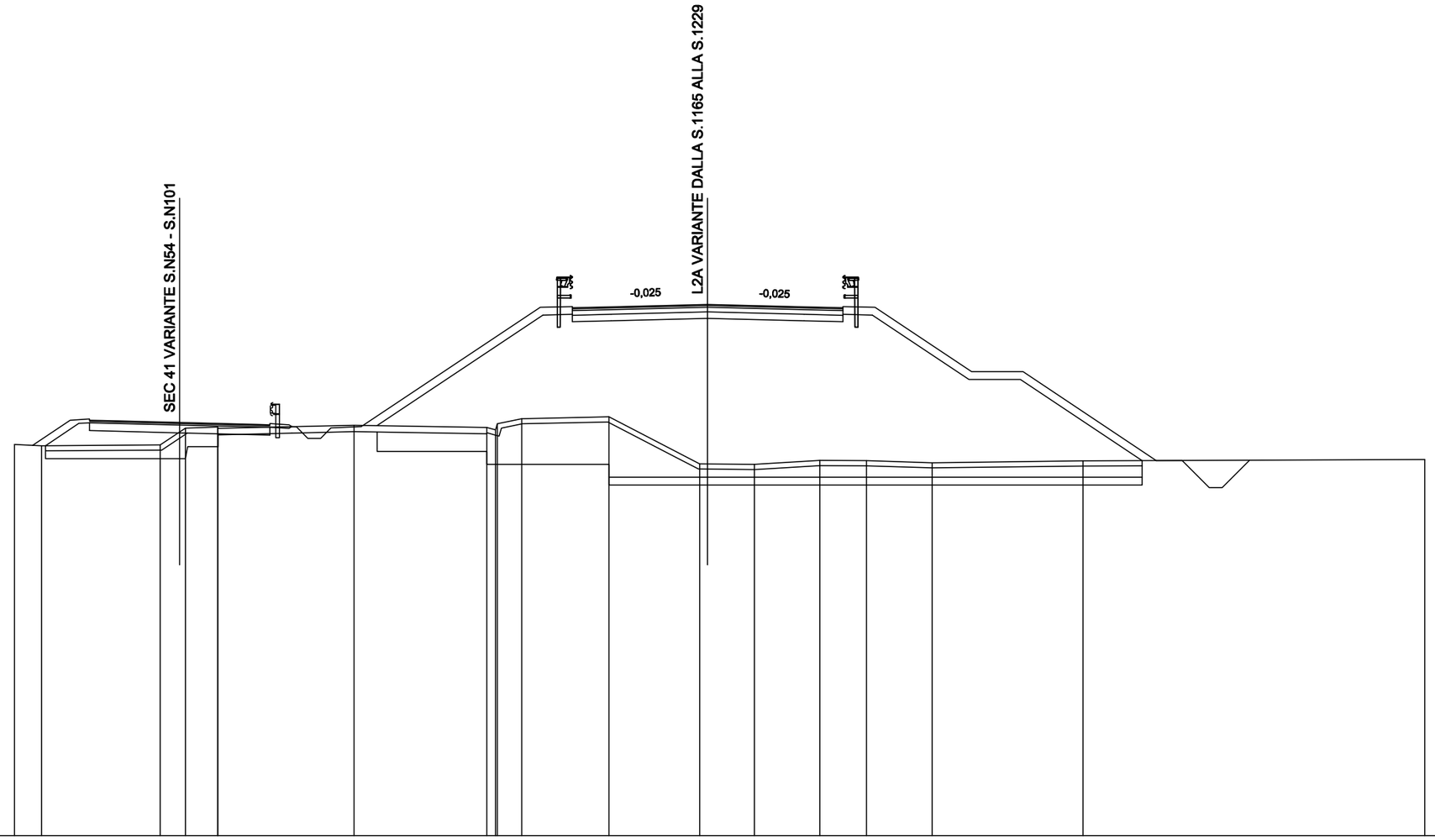

SCALA 1:200

QT.RIF. 230.000

QUOTE TERRENO	245.18	245.13			245.16	245.82	245.85	245.80		245.93		245.84	245.74	245.98	246.18		246.25		244.43	244.42	244.41	244.56	244.55	244.47		244.54			244.59
DIST.PARZIALI TERRENO		1.05	4.61		0.98	1.25	5.29			5.16		0.34	0.95		3.39		3.52		1.82		2.54	1.81		2.55	5.86			13.27	
QUOTE PROGETTO		245.14	246.12	246.17	246.12	246.11	246.03		245.96	245.99	245.94	245.87	245.87			250.50	250.53	250.48	250.52		250.61		250.52	250.53	250.48	250.50		248.00	248.00		244.55
DIST.PARZIALI PROGETTO		1.46	0.75	0.50	3.00	3.00	0.50	0.75	2.69	6.95				1.25	1.50	3.75		3.75		1.50	1.25	3.75		2.00	5.18					

SCAVI BONIFICHE SS 121_ LOTTO 2A	
SCARIFICA	7.53 m

SOVRAST. SS 121_ LOTTO 2A	
USURA	10.50 m
BINDER	10.50 m
BASE	10.50 m

SEZIONE N. : N101
QT. PROGETTO : 246.03
DIST.PROG. : 1632.21

SEZIONE N. : NEWS1
QT. PROGETTO : 250.61
DIST.PROG. : 23957.88
DIST.PREC. : 0.01
DIST.SUCC. : 18.28

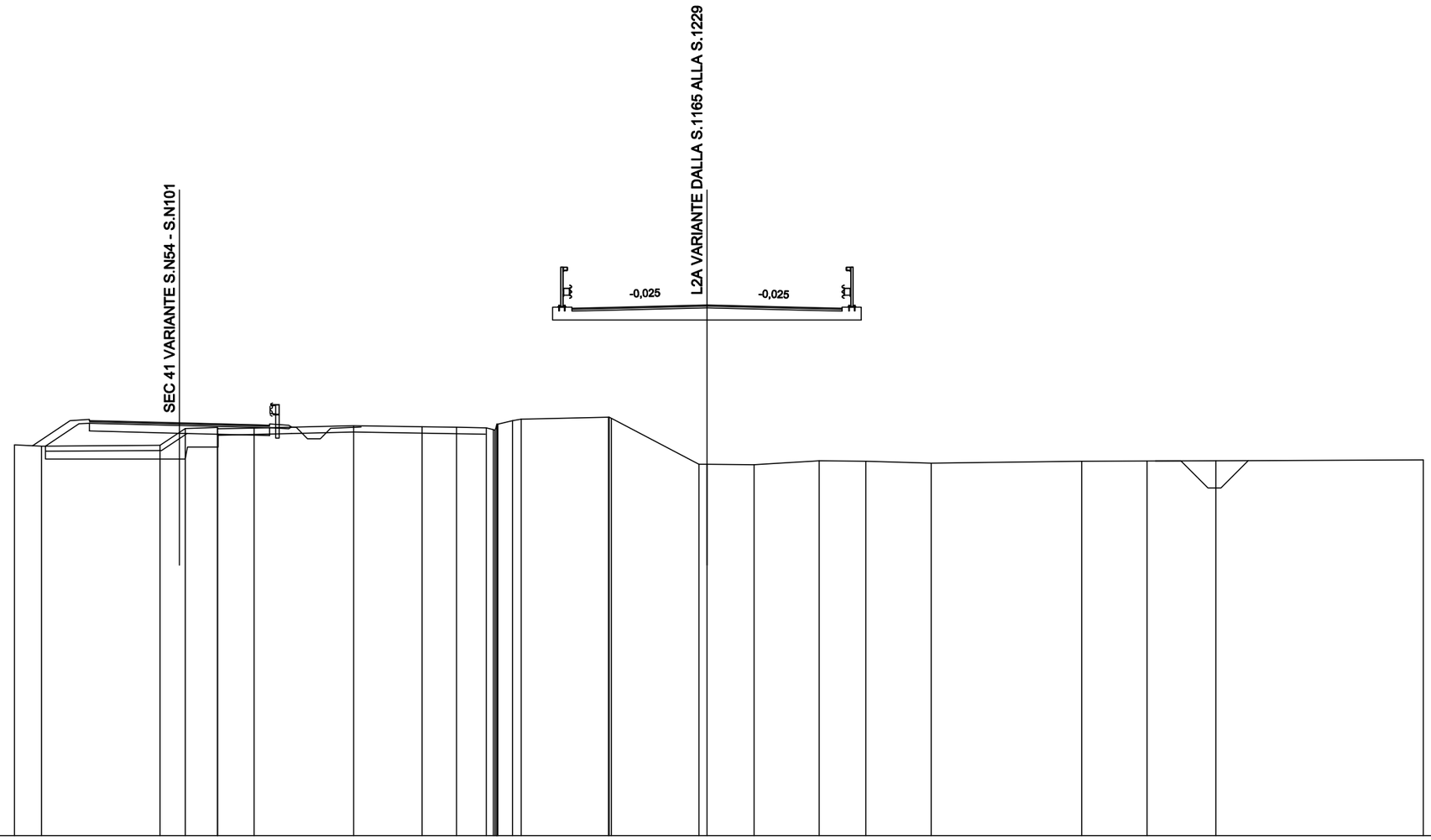

SCALA 1:200

QT.RIF. 230.000

QUOTE TERRENO	245.18	245.13		245.16	245.82	245.85	245.80	245.83	245.93	245.88	245.87	245.84	245.77	245.74	245.92	245.98	245.98	245.98	246.11	246.18	246.25	246.25	246.21	244.43	244.42	244.41	244.56	244.55	244.47	244.54	244.55	244.56	244.59
DIST.PARZIALI TERRENO		1.05	4.61	0.98	1.25	1.43		3.86	2.66	1.34	1.16	0.57	0.34		3.40		3.40		1.83	2.53	1.81	2.54	5.85	2.54	2.68	8.06	
QUOTE PROGETTO		245.14	246.12	246.03		245.96		245.94								250.48	250.52		250.61		250.52	250.48					
			246.17			245.99		245.94																			
			246.12																								
			246.11					245.87																			
DIST.PARZIALI PROGETTO		1.46	0.75	3.00	3.00	0.50	0.75		10.89							1.50	3.75		3.75		1.50						
			0.50																								

SOVRAST. SS 121_ LOTTO 2A	
USURA	10.50 m
BINDER	10.50 m
BASE	10.50 m

SEZIONE N. : NEW1200

QT. PROGETTO : 250.56

DIST.PROG. : 23976.16

DIST.PREC. : 18.28

DIST.SUCC. : 20.00

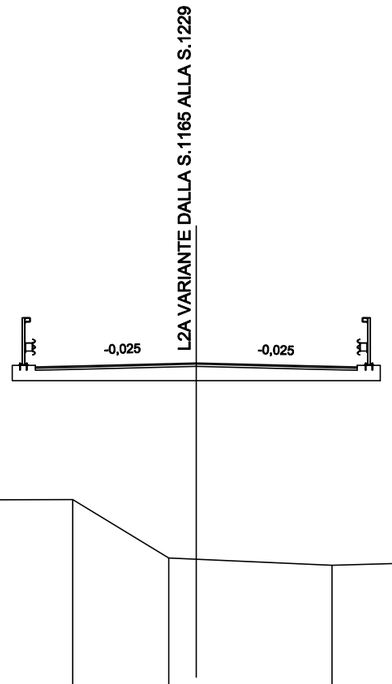

SCALA 1:200

QT.RIF. 230.000

QUOTE TERRENO	245.63		245.76			245.68	245.59	245.66	245.61	245.73	245.73	246.10	246.10		244.20	244.16		243.97			244.30	244.27		244.21
DIST.PARZIALI TERRENO		5.29		4.92		0.62		0.62		3.09		3.13		0.90		4.43			11.77				7.64	
QUOTE PROGETTO										250.43	250.47				250.56			250.47	250.43					
DIST.PARZIALI PROGETTO											1.50		3.75			3.75		1.50						

SOVRAST. SS 121_ LOTTO 2A	
USURA	10.50 m
BINDER	10.50 m
BASE	10.50 m

SEZIONE N. : NEW1201

QT. PROGETTO : 250.51

DIST.PROG. : 23996.16

DIST.PREC. : 20.00

DIST.SUCC. : 11.72

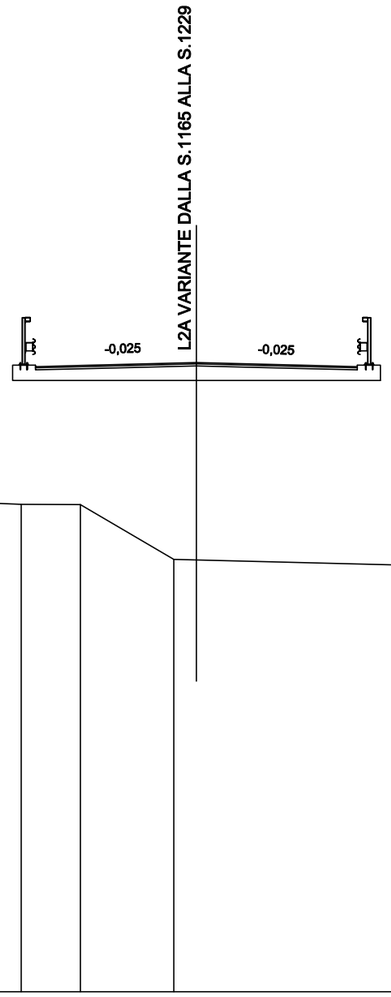

SCALA 1:200

QT.RIF. 230.000

QUOTE TERRENO	245.49	245.60	245.48	245.45	245.40	245.63	245.95	245.89	245.88	244.09	244.07	243.87	244.12	244.07	244.17	
DIST.PARZIALI TERRENO	5.27	5.09	1.02	1.43	1.93	3.05	0.74	8.06	10.51	1.85	0.79					
QUOTE PROGETTO	250.38	250.42	250.51	250.42	250.38											
DIST.PARZIALI PROGETTO	1.50	3.75	3.75	1.50												

SOVRAST. SS 121_ LOTTO 2A	
USURA	10.50 m
BINDER	10.50 m
BASE	10.50 m

SEZIONE N. : P1

QT. PROGETTO : 250.48

DIST.PROG. : 24007.88

DIST.PREC. : 11.72

DIST.SUCC. : 8.28

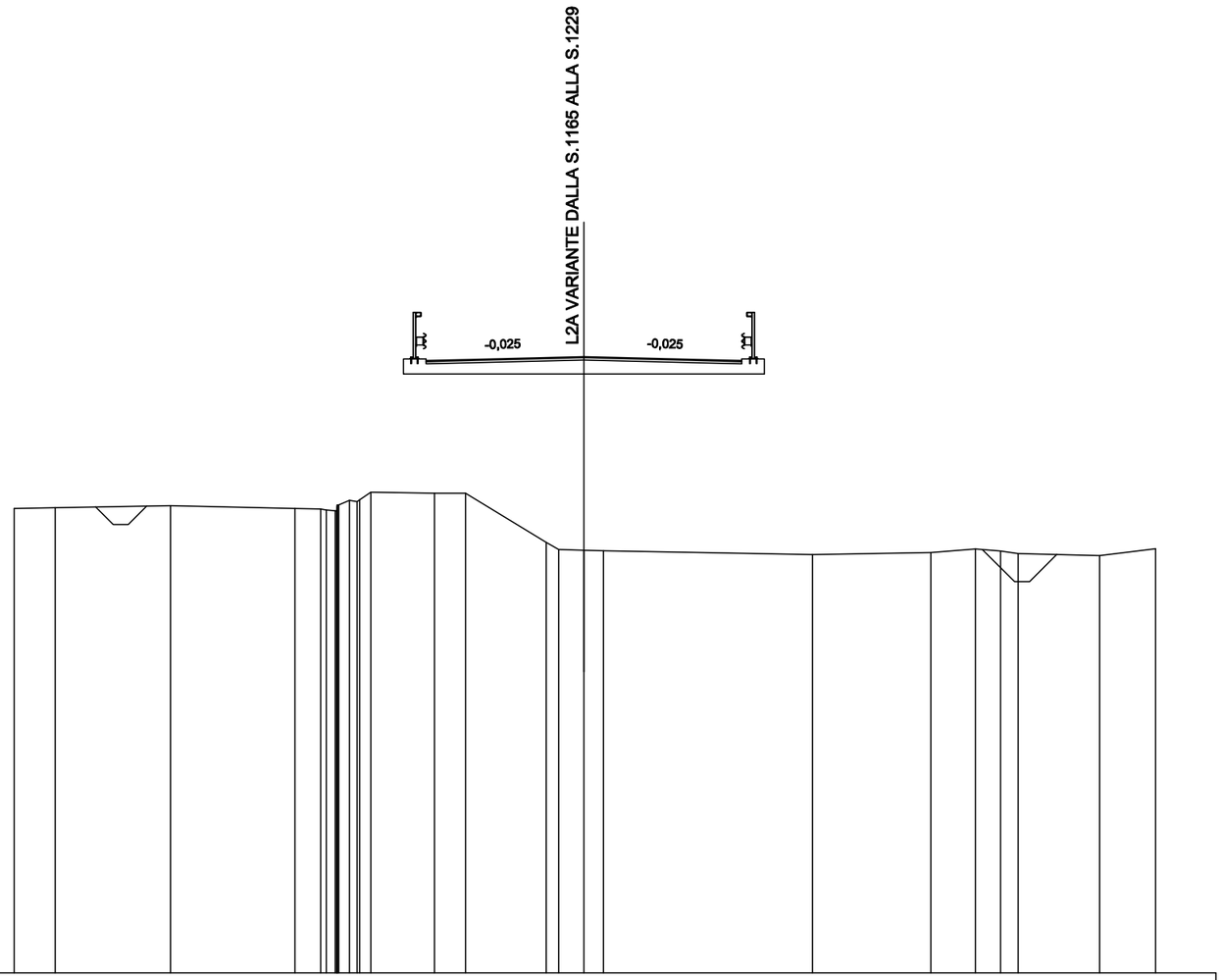

SCALA 1:200

QT.RIF. 230.000

QUOTE TERRENO	245.43	245.46	245.53	245.43	245.41	245.38	245.35	245.34	245.51	245.55	245.55	245.70	245.66	245.72	245.97	245.94	245.94	244.31	244.06	244.04	244.03	243.90	243.97	244.08	244.02	243.94	243.87	244.09
DIST.PARZIALI TERRENO		1.37	3.83	4.14	0.86	0.36	0.38		2.11	1.03	2.68	0.42	0.84	0.65		6.95		3.93	1.49	0.84	0.58	2.71	1.86				
QUOTE PROGETTO										250.35	250.39		250.48				250.39	250.35								
DIST.PARZIALI PROGETTO										1.50	3.75		3.75				1.50									

SOVRAST. SS 121_ LOTTO 2A	
USURA	10.50 m
BINDER	10.50 m
BASE	10.50 m

SEZIONE N. : NEW1202

QT. PROGETTO : 250.46

DIST.PROG. : 24016.16

DIST.PREC. : 8.28

DIST.SUCC. : 20.00

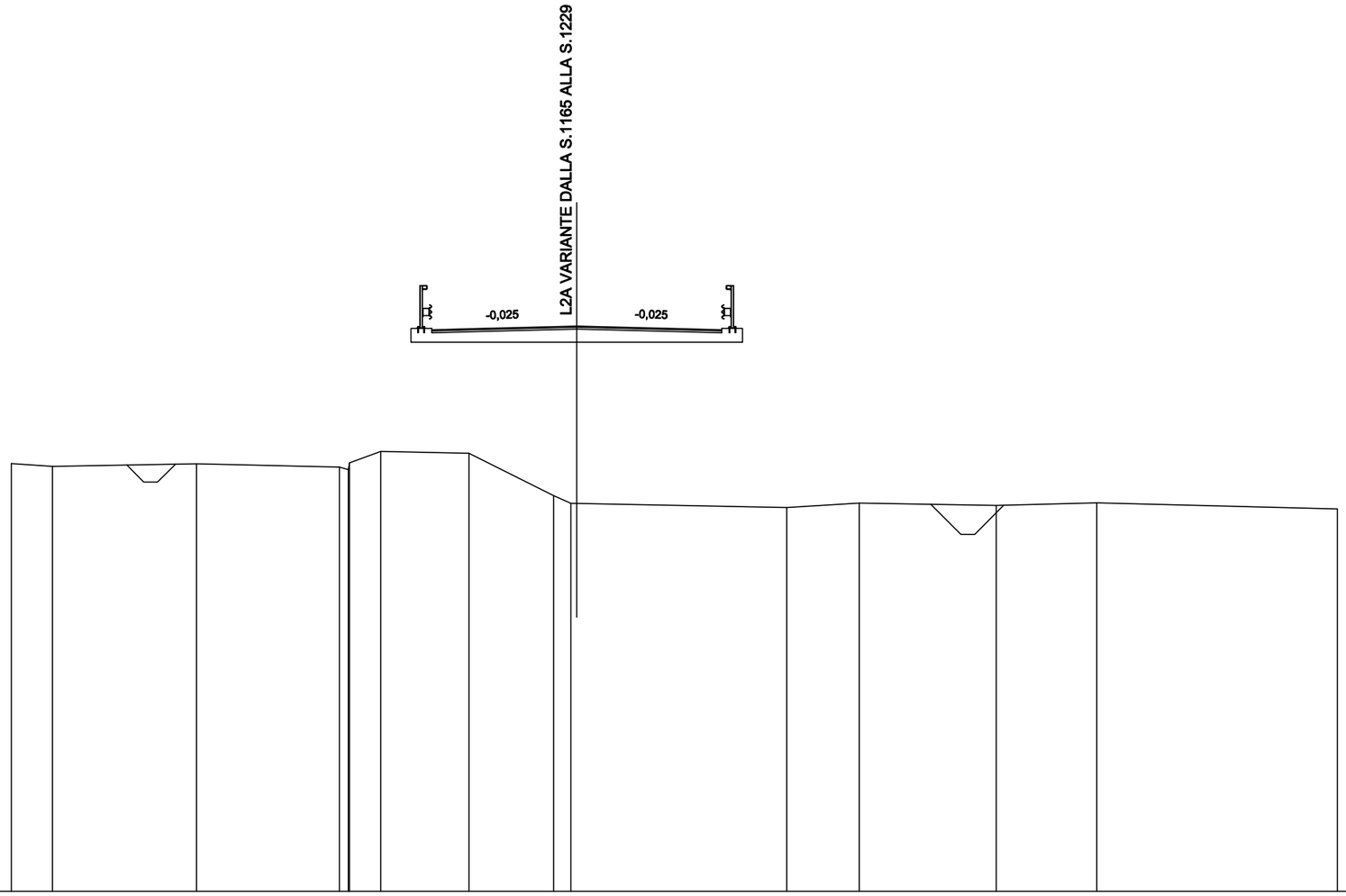

SCALA 1:200

QT.RIF. 230.000

QUOTE TERRENO	245.48	245.38	245.47	245.36	245.26	245.51	245.92	245.85	244.32	244.04	244.04	243.89	244.05	243.97	244.06	243.84		
DIST.PARZIALI TERRENO	1.50	5.22	5.17	0.32	1.14	3.19	3.07	0.62	7.61	2.62	4.96	3.64	8.71					
QUOTE PROGETTO	250.33	250.36	250.46	250.36	250.33													
DIST.PARZIALI PROGETTO	1.50	3.75	3.75	1.50														

SOVRAST. SS 121_ LOTTO 2A	
USURA	10.50 m
BINDER	10.50 m
BASE	10.50 m

SEZIONE N. : NEW1203

QT. PROGETTO : 250.40

DIST.PROG. : 24036.16

DIST.PREC. : 20.00

DIST.SUCC. : 14.57

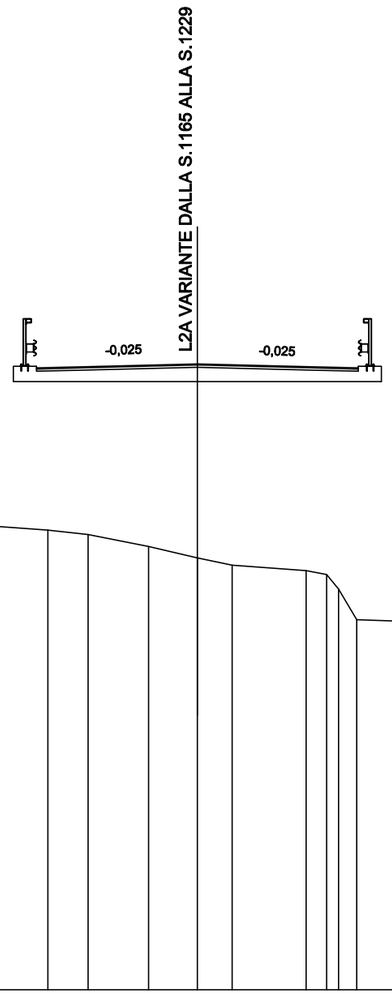

SCALA 1:200

QT.RIF. 230.000

QUOTE TERRENO	245.25		245.38		245.25		244.98	244.83	244.45	244.08	243.84	243.66	243.53	243.06	242.07	241.99	241.95	242.50	243.53	243.67	243.96	243.61
DIST.PARZIALI TERRENO		5.11		5.28		3.74	1.31	1.97	1.59	1.13	2.41	0.67	0.39	0.59	1.98	0.50	0.45	1.28	5.71	9.12		
QUOTE PROGETTO							250.27	250.31		250.40		250.31		250.27								
DIST.PARZIALI PROGETTO							1.50	3.75		3.75		1.50										

SOVRAST. SS 121_ LOTTO 2A	
USURA	10.50 m
BINDER	10.50 m
BASE	10.50 m

SEZIONE N. : NEW1203.A

QT. PROGETTO : 250.37

DIST.PROG. : 24050.73

DIST.PREC. : 14.57

DIST.SUCC. : 5.43

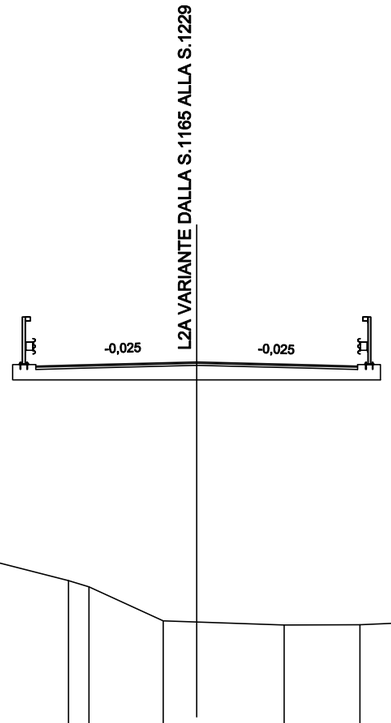

SCALA 1:200

QT.RIF. 230.000

QUOTE TERRENO	245.30		245.41		245.29	245.25	245.17	245.16	243.91	243.85	243.24	243.03	241.93	241.89	241.79	241.80	241.88	242.09	242.55	242.77	243.00	243.40	243.68	243.88	243.79	242.49
DIST.PARZIALI TERRENO		5.19		5.18	0.35	0.40	0.38	0.61	2.39		0.67	2.42	1.09	2.85	2.47	1.91	2.08	1.98	0.50		3.30	0.39	5.08	2.72	12.96	
QUOTE PROGETTO									250.23		250.27			250.37		250.27	250.23									
DIST.PARZIALI PROGETTO										1.50		3.75			3.75		1.50									

SOVRAST. SS 121_ LOTTO 2A	
USURA	10.50 m
BINDER	10.50 m
BASE	10.50 m

SEZIONE N. : NEW1204

QT. PROGETTO : 250.35

DIST.PROG. : 24056.16

DIST.PREC. : 5.43

DIST.SUCC. : 16.72

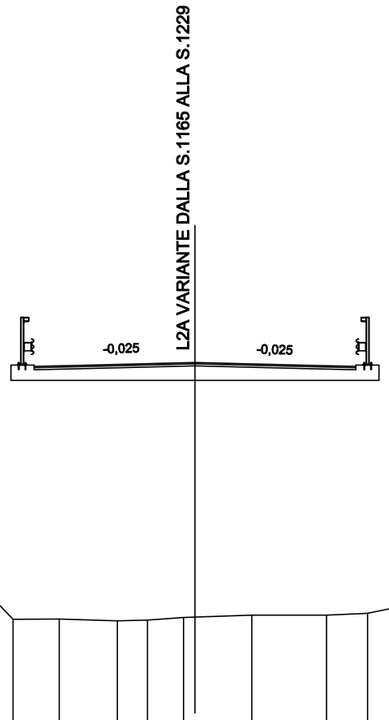

SCALA 1:200

QT.RIF. 230.000

QUOTE TERRENO	245.29	245.33	245.29	245.06	241.98	241.99	241.92	241.95	242.04	242.05	242.11	242.12	242.18	242.49	242.55	243.20	243.41	243.72	243.54
DIST.PARZIALI TERRENO	1.65	1.22	7.12	2.95	1.51	1.90	0.98	1.17	0.37	1.86	2.44	1.34	1.51	5.82	1.42	5.14	4.40		
QUOTE PROGETTO					250.22	250.26			250.35			250.26	250.22						
DIST.PARZIALI PROGETTO					1.50	3.75				3.75		1.50							

SOVRAST. SS 121_ LOTTO 2A	
USURA	10.50 m
BINDER	10.50 m
BASE	10.50 m

SEZIONE N. : P2

QT. PROGETTO : 250.31

DIST.PROG. : 24072.88

DIST.PREC. : 16.72

DIST.SUCC. : 3.28

SCALA 1:200

QT.RIF. 230.000

QUOTE TERRENO	241.71	241.89	242.02	242.00	241.90	242.31	242.38	242.42	242.73	242.76	242.74	242.68	242.60	242.61	242.62	242.62	242.66
DIST.PARZIALI TERRENO	2.40	3.52	4.12	10.63	0.50	2.78	1.89	1.11	9.75	0.37	1.86	14.47					
QUOTE PROGETTO	250.18	250.21	250.31	250.21	250.18												
DIST.PARZIALI PROGETTO	1.50	3.75	3.75	1.50													

SOVRAST. SS 121_ LOTTO 2A	
USURA	10.50 m
BINDER	10.50 m
BASE	10.50 m

SEZIONE N. : NEW1205

QT. PROGETTO : 250.30

DIST.PROG. : 24076.16

DIST.PREC. : 3.28

DIST.SUCC. : 20.00

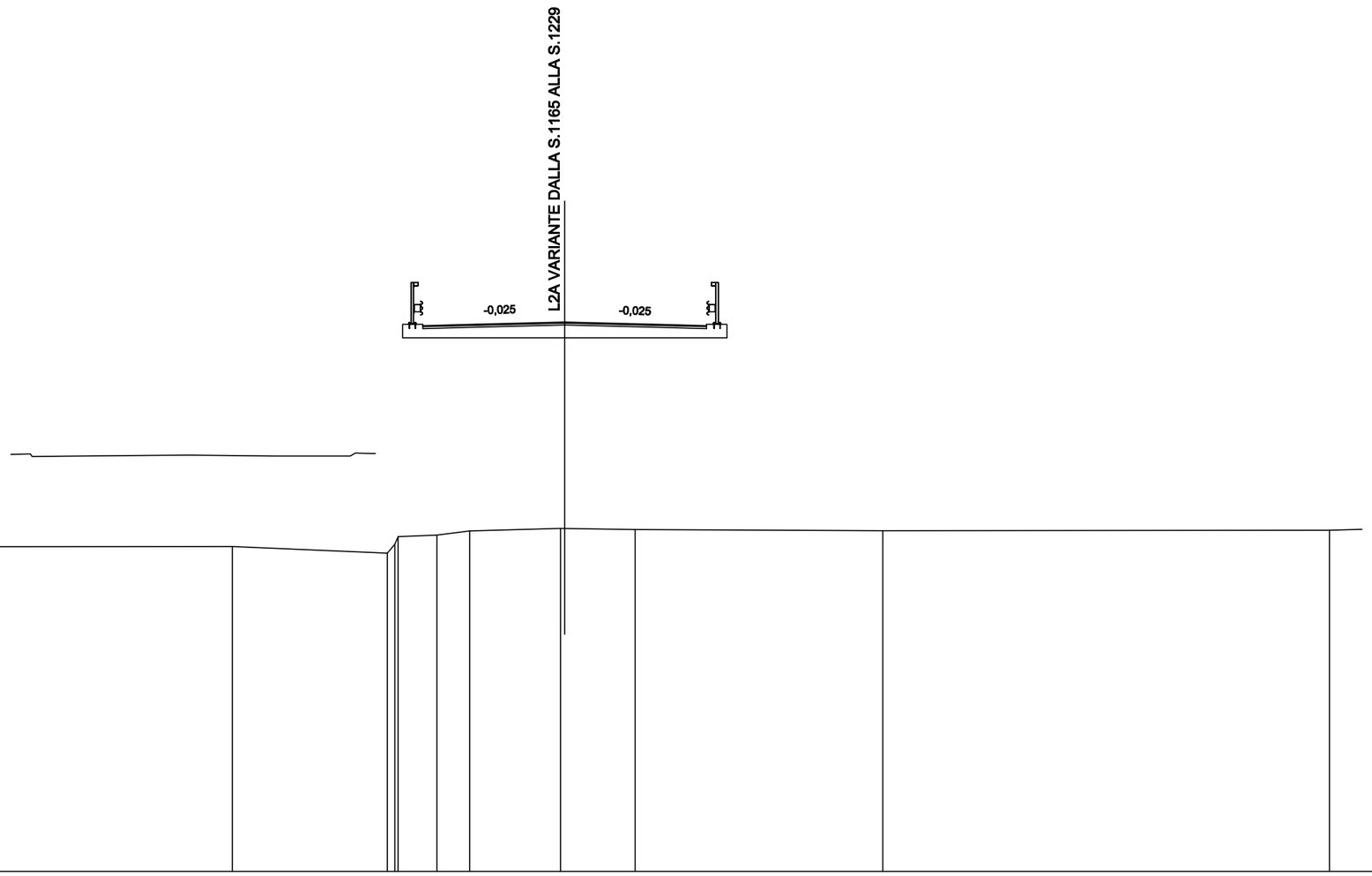

SCALA 1:200

QT.RIF. 230.000

QUOTE TERRENO	241.99						242.00				241.76	242.09	242.36	242.43	242.58		242.67	242.87	242.63			242.59			242.61
DIST.PARZIALI TERRENO			11.56					5.73				1.44	1.21		3.36			2.61		9.16			16.52		
QUOTE PROGETTO													250.17	250.20			250.30			250.20	250.17				
DIST.PARZIALI PROGETTO													1.50		3.75			3.75		1.50					

SOVRAST. SS 121_ LOTTO 2A	
USURA	10.50 m
BINDER	10.50 m
BASE	10.50 m

SEZIONE N. : NEW1206

QT. PROGETTO : 250.24

DIST.PROG. : 24096.16

DIST.PREC. : 20.00

DIST.SUCC. : 20.00

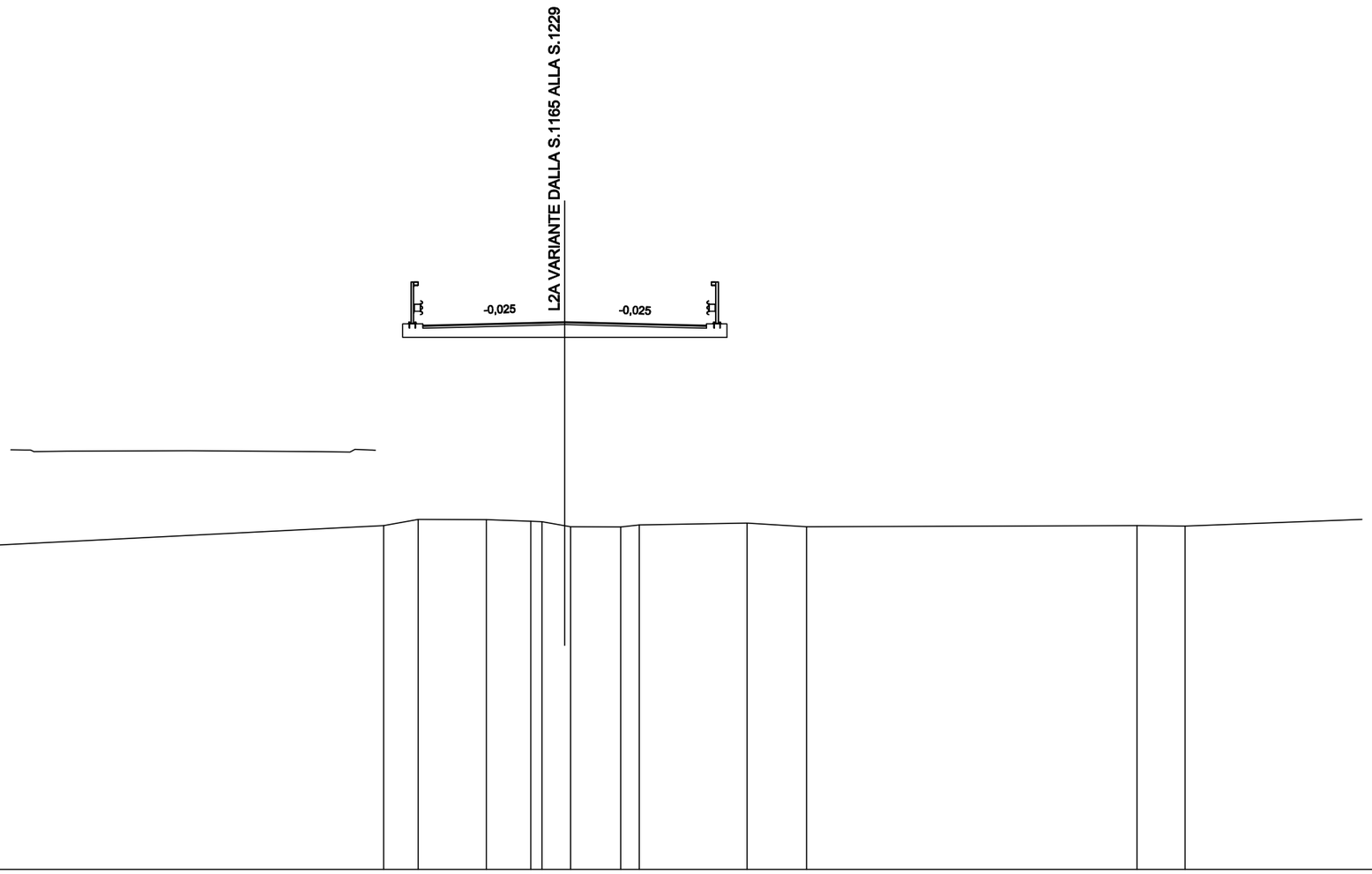

SCALA 1:200

QT.RIF. 230.000

QUOTE TERRENO	241.84		242.70	242.94	242.92	242.87	242.85	242.70	242.66	242.65	242.73	242.80	242.66	242.70	242.69		
DIST.PARZIALI TERRENO		17.33	1.28	2.52	1.64	0.41	0.84	1.86	0.88	3.99		2.20	12.22	1.78		14.14	
QUOTE PROGETTO				250.11	250.15		250.24			250.15	250.11						
DIST.PARZIALI PROGETTO				1.50	3.75			3.75		1.50							

SOVRAST. SS 121_ LOTTO 2A	
USURA	10.50 m
BINDER	10.50 m
BASE	10.50 m

SEZIONE N. : NEW1207

QT. PROGETTO : 250.19

DIST.PROG. : 24116.16

DIST.PREC. : 20.00

DIST.SUCC. : 20.00

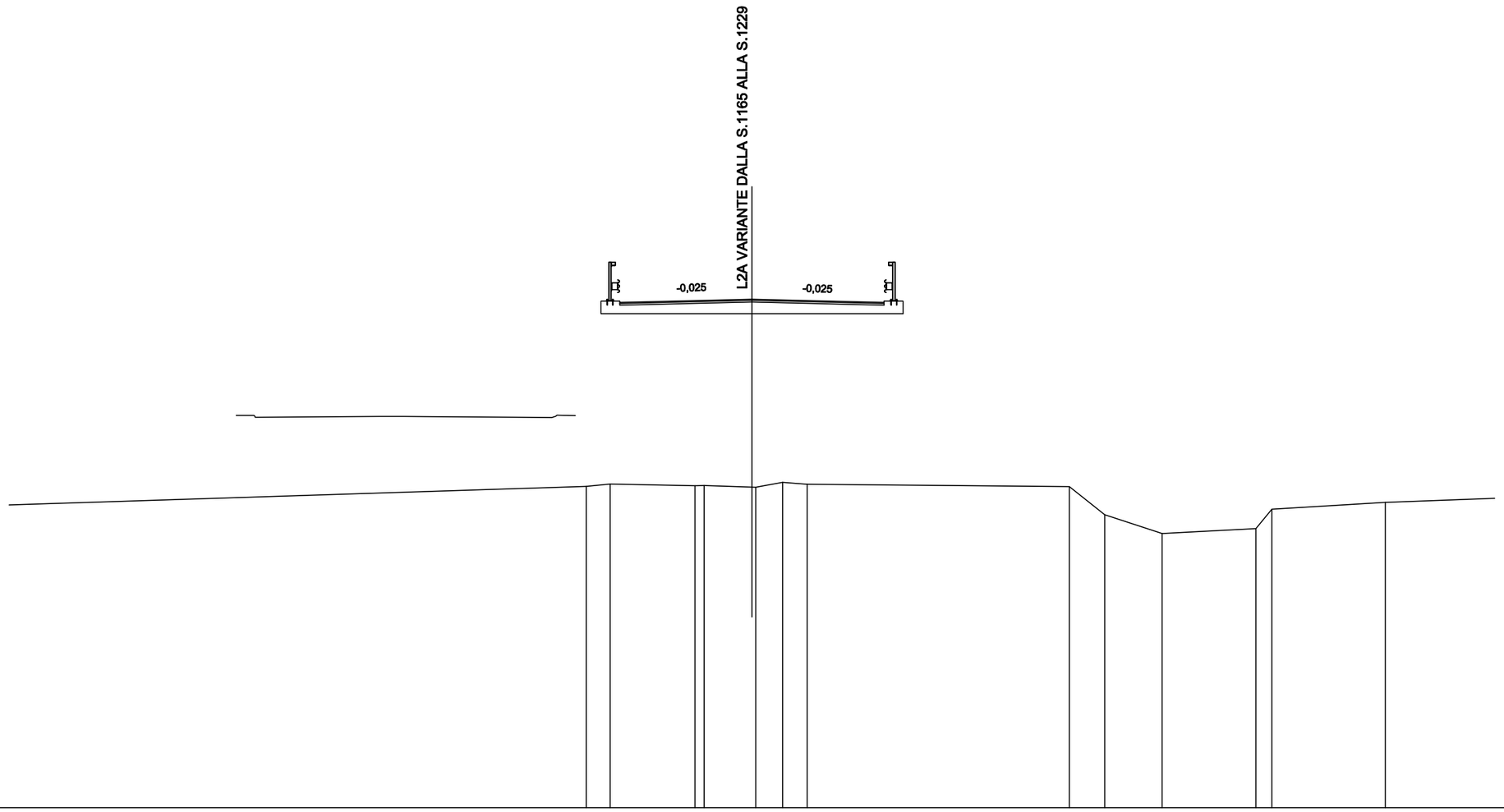

SCALA 1:200

QT.RIF. 230.000

QUOTE TERRENO		242.75	242.85		242.78	242.79	242.73	242.73	242.92	242.84		242.75	241.63	240.88	241.08	241.85	242.12	
DIST.PARZIALI TERRENO	23.42	0.95	3.37		0.37	1.90	1.06		0.97	10.41		1.41	2.28	3.73	0.64	4.50		
QUOTE PROGETTO			250.06	250.10			250.19				250.10	250.06						
DIST.PARZIALI PROGETTO			1.50	3.75			3.75				1.50							

SOVRAST. SS 121_ LOTTO 2A	
USURA	10.50 m
BINDER	10.50 m
BASE	10.50 m

SEZIONE N. : NEW1208

QT. PROGETTO : 250.14

DIST.PROG. : 24136.16

DIST.PREC. : 20.00

DIST.SUCC. : 1.72

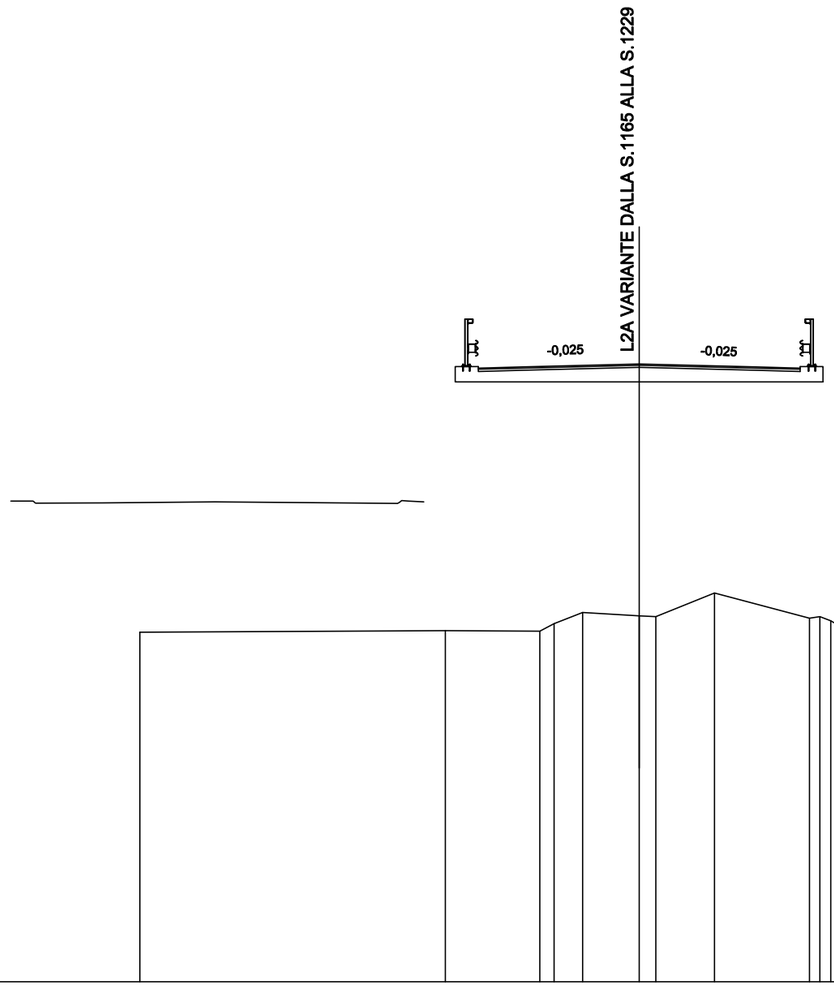

SCALA 1:200

QT.RIF. 230.000

QUOTE TERRENO	241.39				241.45			241.42	241.67	242.03	241.93	241.90	242.67		241.85	241.90	241.76	240.36		239.96	239.98		241.74	242.49
DIST.PARZIALI TERRENO		9.96				3.09		0.47	0.93	1.84	0.55	1.91	3.10		0.34	0.36	2.39		6.06		2.20	4.49		2.52
QUOTE PROGETTO						250.01	250.04				250.14			250.04	250.01									
DIST.PARZIALI PROGETTO						1.50		3.75				3.75		1.50										

SOVRAST. SS 121_ LOTTO 2A	
USURA	10.50 m
BINDER	10.50 m
BASE	10.50 m

SEZIONE N. : P3

QT. PROGETTO : 250.13

DIST.PROG. : 24137.88

DIST.PREC. : 1.72

DIST.SUCC. : 18.28

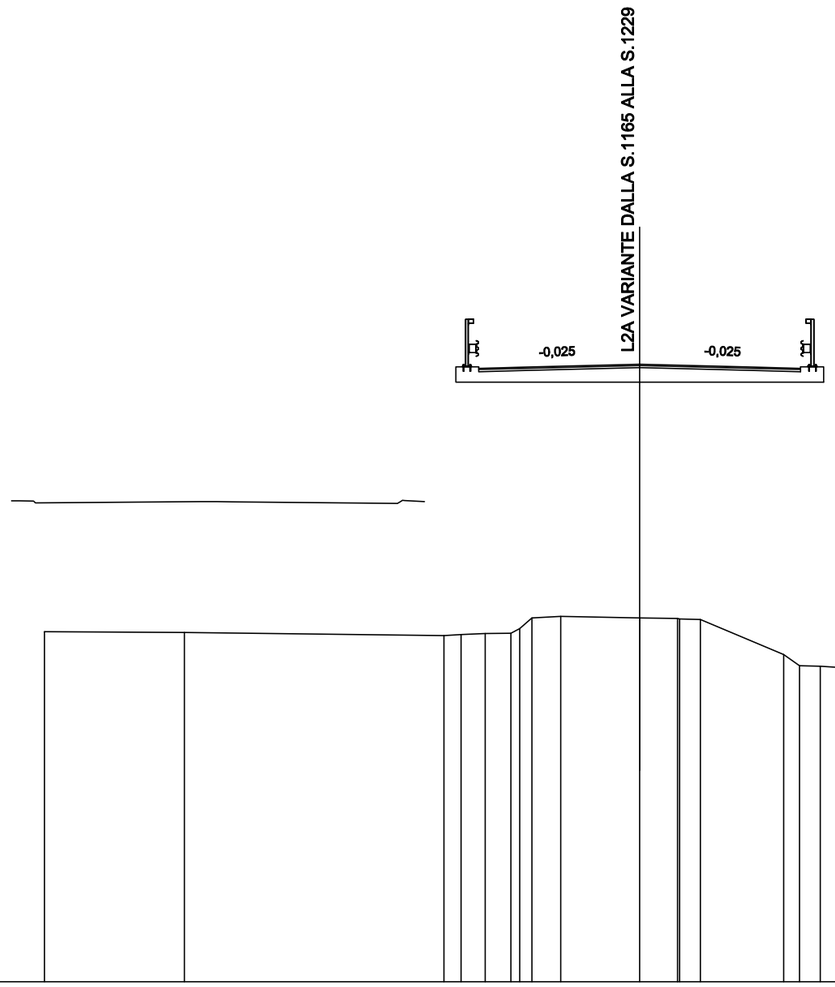

SCALA 1:200

QT.RIF. 230.000

QUOTE TERRENO	241.41		241.39		241.29	241.31	241.35	241.36	241.51	241.85	241.91	241.86	241.84	241.83	241.81	240.66	240.30	240.28	239.89	239.91	241.86	242.71
DIST.PARZIALI TERRENO		4.56		8.46	0.57	0.78	0.85	0.40	0.94	2.57	1.24	0.68	2.72			0.52	0.68	5.96	1.72	5.01	2.81	
QUOTE PROGETTO							250.00		250.04			250.13				250.04		250.00				
DIST.PARZIALI PROGETTO							1.50		3.75			3.75				1.50						

SOVRAST. SS 121_ LOTTO 2A	
USURA	10.50 m
BINDER	10.50 m
BASE	10.50 m

SEZIONE N. : NEW1209

QT. PROGETTO : 250.08

DIST.PROG. : 24156.16

DIST.PREC. : 18.28

DIST.SUCC. : 20.00

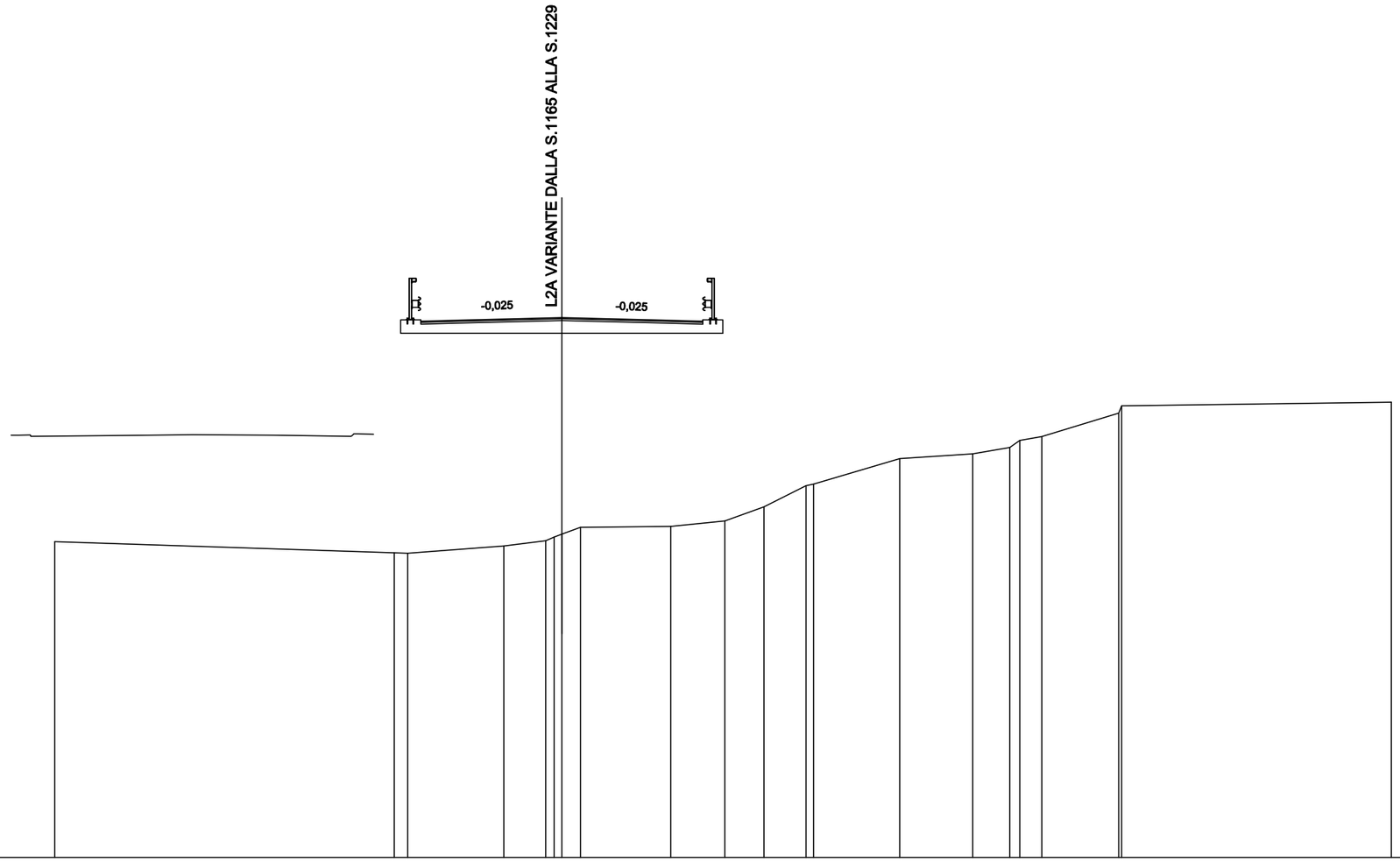

SCALA 1:200

QT.RIF. 230.000

QUOTE TERRENO	241.75						241.33	241.32		241.59		241.78	241.92	242.02	242.29		242.32		242.52	243.04	243.83	243.89		244.84		245.02		245.25	245.52	245.66		246.53	246.80		246.94
DIST.PARZIALI TERRENO		12.64					0.50	3.58		1.56			0.69	3.36		2.02		1.46	1.56		3.20		2.72		1.38	0.37	0.82	2.87		10.04		
QUOTE PROGETTO								249.95	249.99			250.08				249.99	249.95																
DIST.PARZIALI PROGETTO								1.50	3.75				3.75			1.50																

SOVRAST. SS 121_ LOTTO 2A	
USURA	10.50 m
BINDER	10.50 m
BASE	10.50 m

SEZIONE N. : NEW1210

QT. PROGETTO : 250.02

DIST.PROG. : 24176.16

DIST.PREC. : 20.00

DIST.SUCC. : 11.72

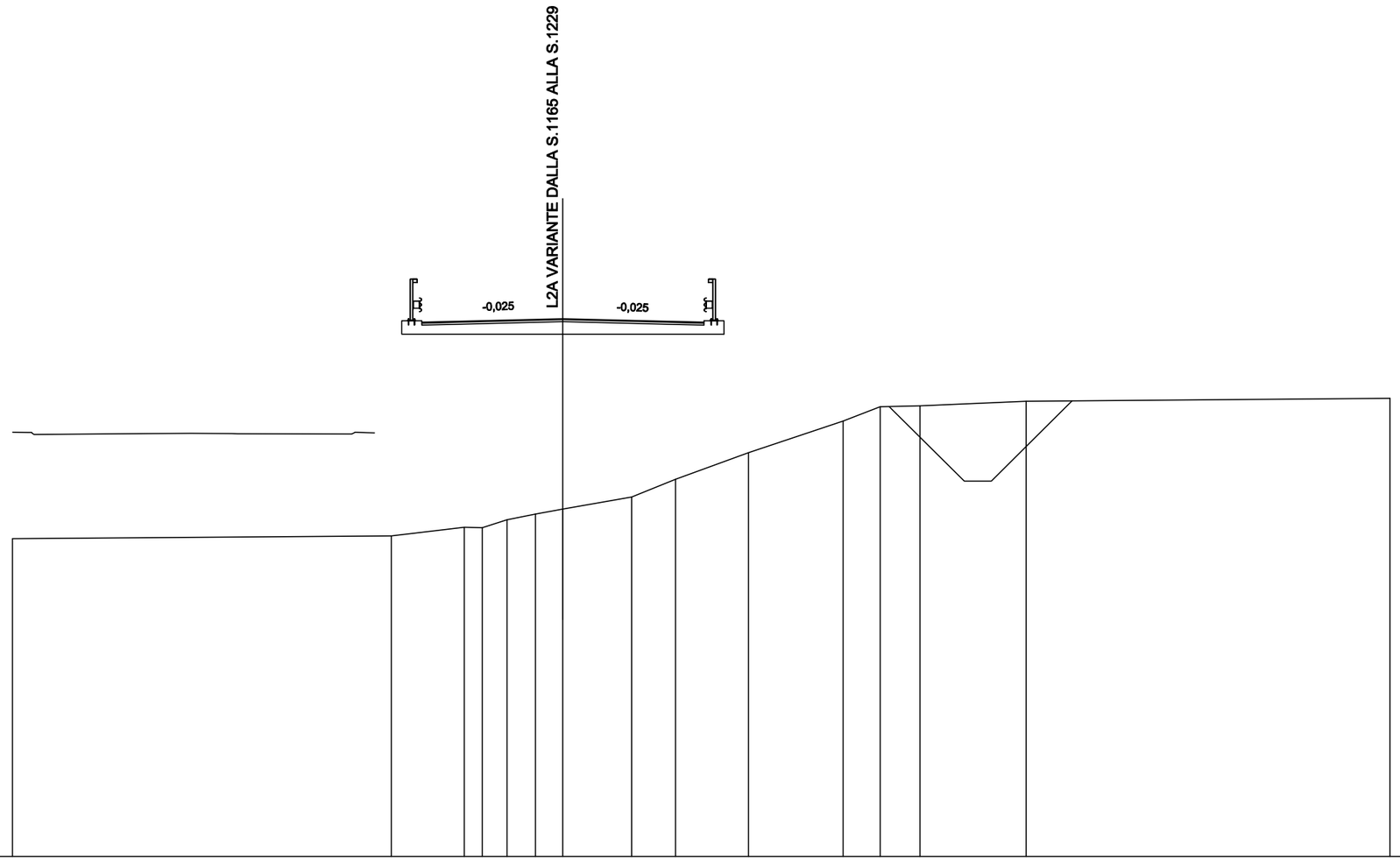

SCALA 1:200

QT.RIF. 230.000

QUOTE TERRENO	241.82		241.92		242.25	242.23	242.52	242.74	242.93	243.38	244.03	245.02	246.20	246.73	246.77	246.94		247.05
DIST.PARZIALI TERRENO		14.11		2.72	0.67	0.92	1.05	1.02	2.56	1.64	2.72	3.52	1.38	1.49	3.95		13.55	
QUOTE PROGETTO			249.88	249.92					250.02	249.92	249.88							
DIST.PARZIALI PROGETTO				1.50	3.75				3.75		1.50							

SCAVI BONIFICHE SS 121_ LOTTO 2A	
SCARIFICA	10.24 m

SOVRAST. SS 121_ LOTTO 2A	
USURA	10.50 m
BINDER	10.50 m
BASE	10.50 m

SEZIONE N. : NEWS2

QT. PROGETTO : 249.94

DIST.PROG. : 24187.88

DIST.PREC. : 11.72

DIST.SUCC. : 0.01

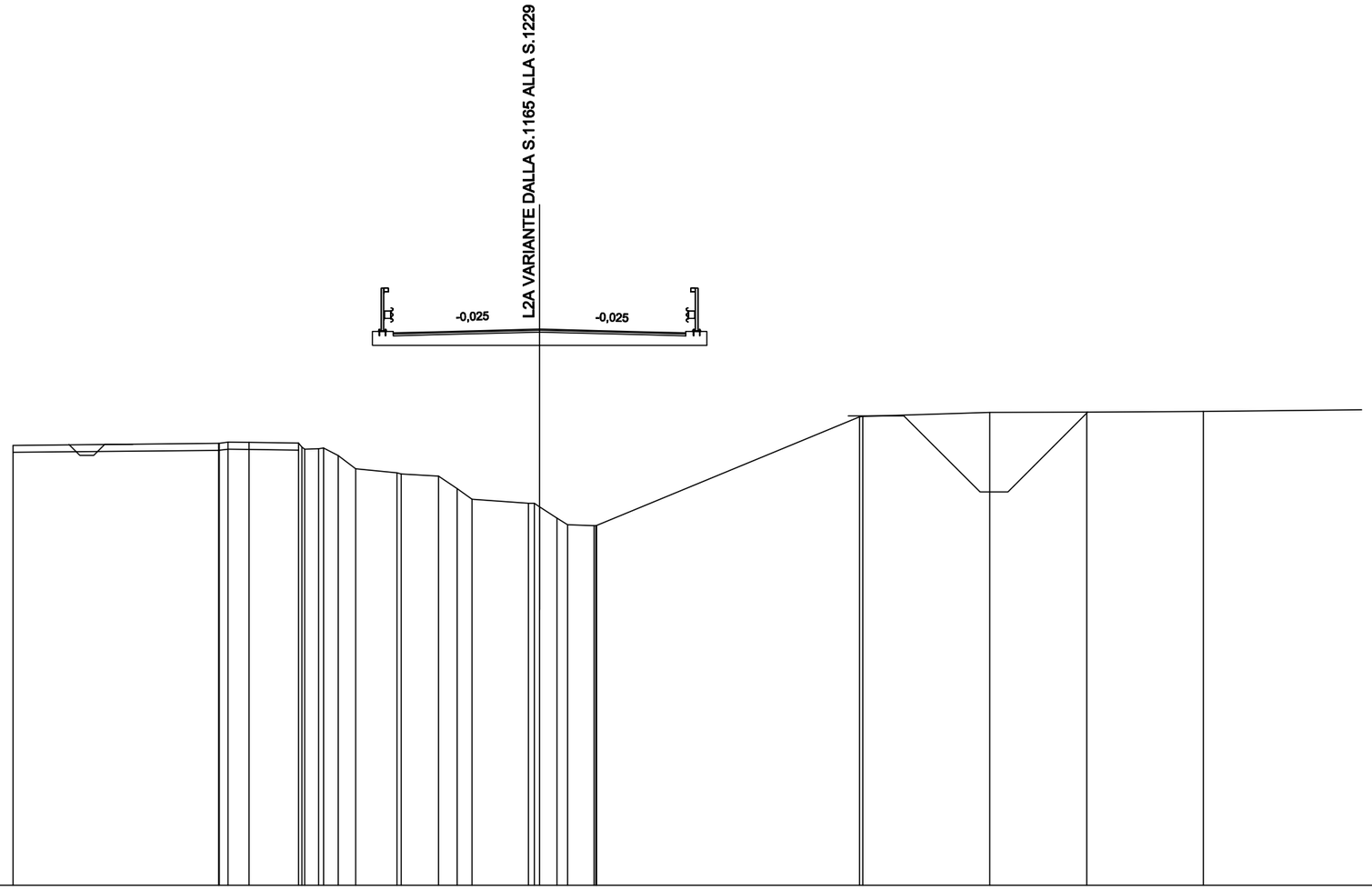

SCALA 1:200

QT.RIF. 230.000

| | | |

SCAVI BONIFICHE SS 121_ LOTTO 2A	
SCOTICO	20.11 m
BONIFICA DI CONSOLIDAMENTO	26.24 mq
SCARIFICA	11.02 m

RILEVATI SS 121_ LOTTO 2A	
RILEVATO	95.34 mq
TERRENO VEGETALE	17.20 m

SOVRAST. SS 121_ LOTTO 2A	
USURA	10.50 m
BINDER	10.50 m
BASE	10.50 m
MISTO CEMENTATO	10.50 m

SEZIONE N. : NEW1210AA

QT. PROGETTO : 249.94

DIST.PROG. : 24187.89

DIST.PREC. : 0.01

DIST.SUCC. : 2.65

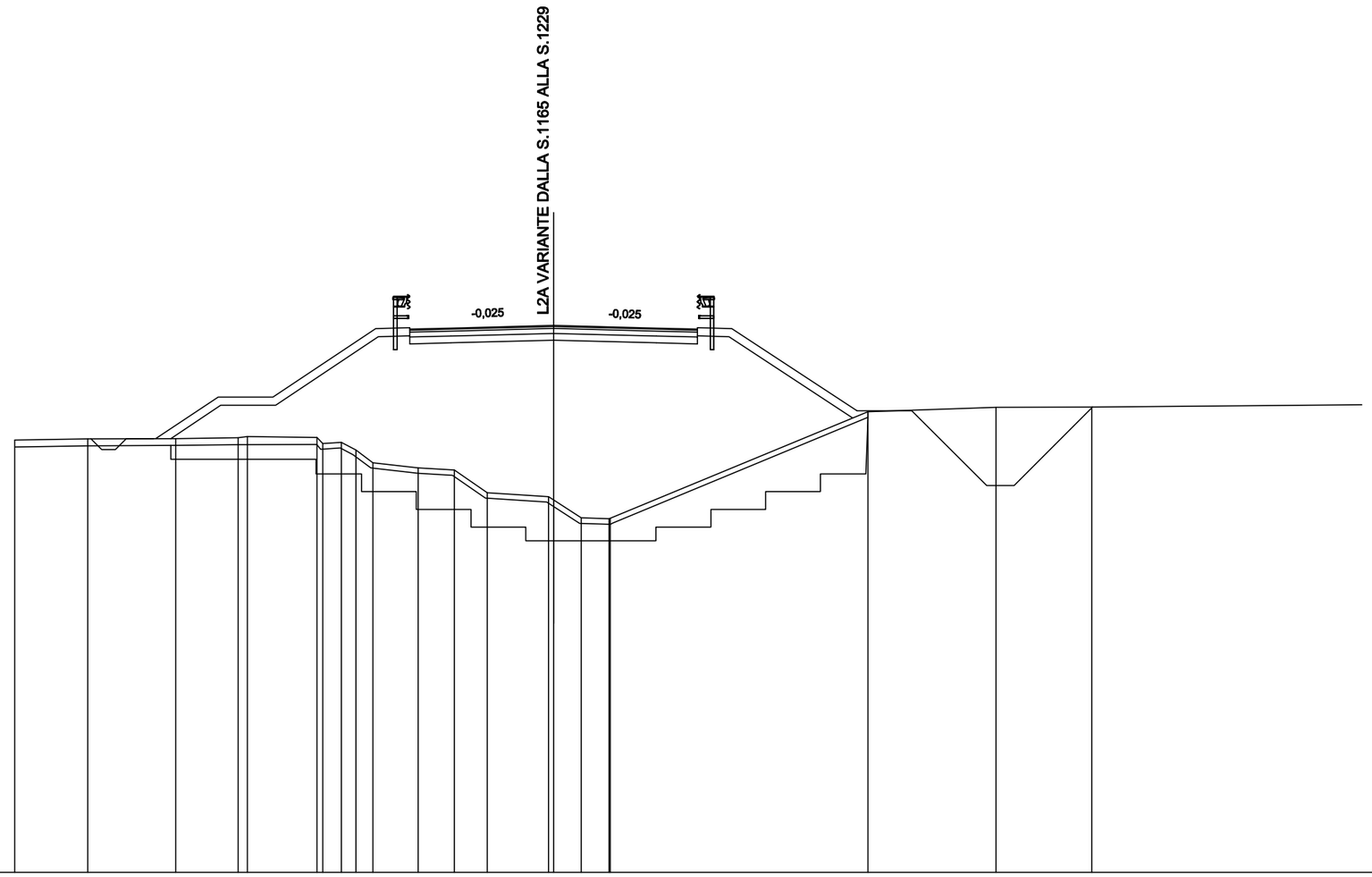

SCALA 1:200

QT.RIF. 230.000

QUOTE TERRENO	245.76	245.80	245.81	245.84	245.89	245.85	245.63	245.67	245.40	244.94	244.75	244.67	243.84	243.70	243.57	242.92	242.89	242.91	246.79	246.96	246.96	
DIST.PARZIALI TERRENO		2.66	3.21	2.27	0.34	2.54	0.68	0.53	0.62	1.65	1.33	1.20	2.23	1.01	1.02	9.41			4.68	3.49		19.92
QUOTE PROGETTO				245.82	247.33	247.33		249.83	249.86 249.81	249.85		249.94			249.85	249.86 249.81	249.83		246.83			
DIST.PARZIALI PROGETTO				2.27	2.00	3.75		1.25	1.50	3.75		3.75			1.50	1.25	4.57					

SCAVI BONIFICHE SS 121_ LOTTO 2A	
SCOTICO	19.46 m
BONIFICA DI CONSOLIDAMENTO	31.52 mq
SCARIFICA	11.03 m

RILEVATI SS 121_ LOTTO 2A	
RILEVATO	90.25 mq
TERRENO VEGETALE	17.13 m

SOVRAST. SS 121_ LOTTO 2A	
USURA	10.50 m
BINDER	10.50 m
BASE	10.50 m
MISTO CEMENTATO	10.50 m

SEZIONE N. : NEW1210.A

QT. PROGETTO : 249.92

DIST.PROG. : 24190.54

DIST.PREC. : 2.65

DIST.SUCC. : 5.62

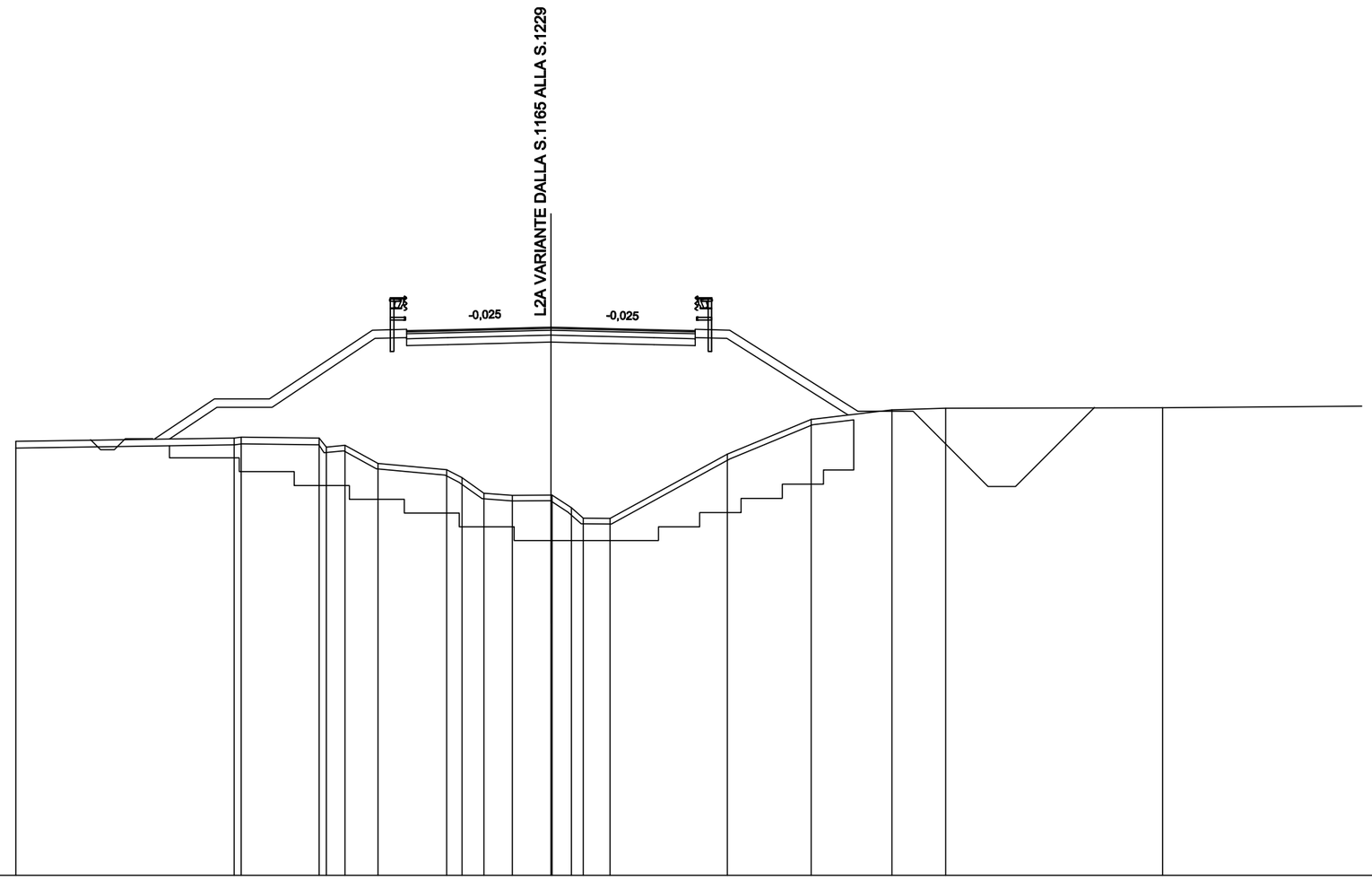

SCALA 1:200

QT.RIF. 230.000

| | | |

SCAVI BONIFICHE SS 121_ LOTTO 2A	
SCOTICO	19.24 m
BONIFICA DI CONSOLIDAMENTO	32.28 mq
SCARIFICA	11.69 m

RILEVATI SS 121_ LOTTO 2A	
RILEVATO	86.14 mq
TERRENO VEGETALE	17.00 m

SOVRAST. SS 121_ LOTTO 2A	
USURA	10.50 m
BINDER	10.50 m
BASE	10.50 m
MISTO CEMENTATO	10.50 m

SEZIONE N. : NEW1211

QT. PROGETTO : 249.87

DIST.PROG. : 24196.16

DIST.PREC. : 5.62

DIST.SUCC. : 20.00

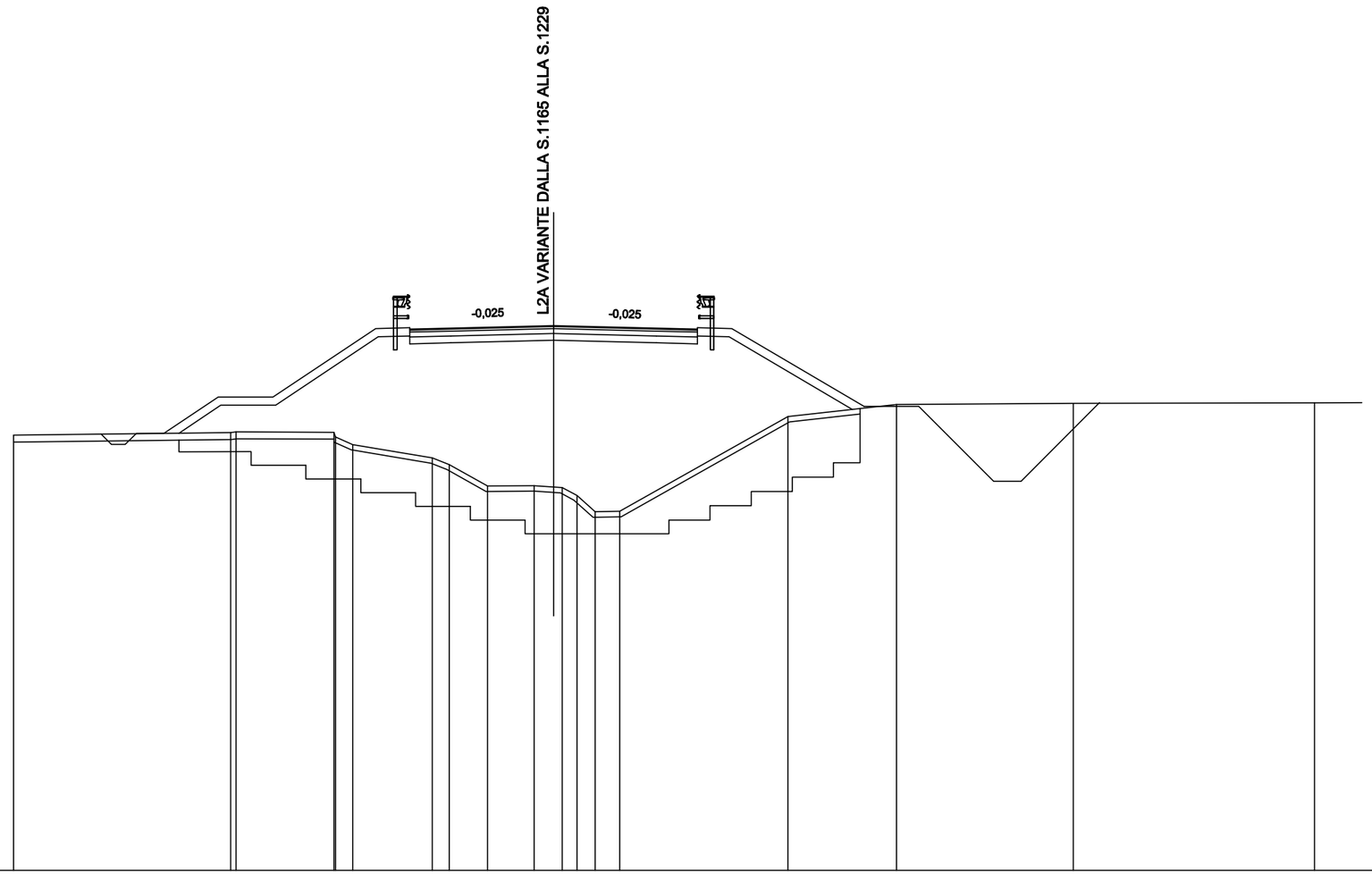

SCALA 1:200

QT.RIF. 230.000

| | | |

SCAVI BONIFICHE SS 121_ LOTTO 2A	
SCOTICO	18.53 m
BONIFICA DI CONSOLIDAMENTO	31.97 mq
SCARIFICA	12.88 m

RILEVATI SS 121_ LOTTO 2A	
RILEVATO	82.53 mq
TERRENO VEGETALE	14.68 m

SOVRAST. SS 121_ LOTTO 2A	
USURA	12.39 m
BINDER	12.39 m
BASE	12.39 m
MISTO CEMENTATO	12.39 m

SEZIONE N. : NEW1212

QT. PROGETTO : 249.65

DIST.PROG. : 24216.16

DIST.PREC. : 20.00

DIST.SUCC. : 20.00

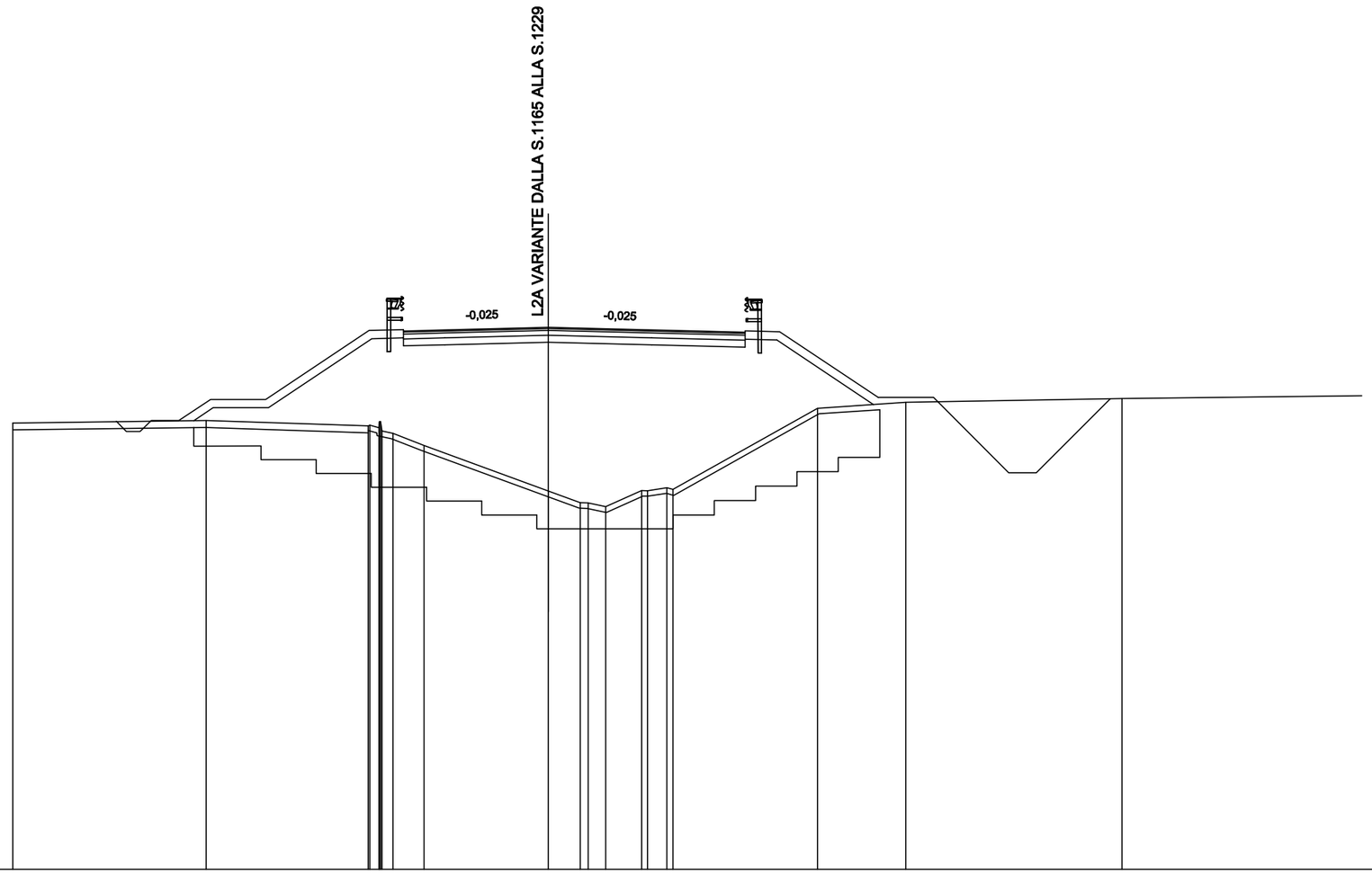

SCALA 1:200

QT.RIF. 230.000

QUOTE TERRENO	246.18		246.27		246.07	246.10	246.01	246.23	246.23	245.89	245.80	245.37	243.72	243.29	243.28	243.14	243.73	243.72	243.83	243.77	246.71	246.93	247.06	
DIST.PARZIALI TERRENO		7.01		5.88	0.33	0.39	1.12		4.51		1.16	0.64	1.30	0.71		5.24		3.20		7.84		16.84		
QUOTE PROGETTO			246.27	247.04	247.04		249.54	249.57	249.52	249.55		249.65		249.55	249.51	249.52	249.47	249.49		247.11				
DIST.PARZIALI PROGETTO			1.15	2.00	3.75		1.25	1.50		3.75		3.75		1.77	1.62	1.25		3.57						

SCAVI BONIFICHE SS 121_ LOTTO 2A	
SCOTICO	17.75 m
BONIFICA DI CONSOLIDAMENTO	35.11 mq
SCARIFICA	14.04 m

RILEVATI SS 121_ LOTTO 2A	
RILEVATO	70.76 mq
TERRENO VEGETALE	11.47 m

SOVRAST. SS 121_ LOTTO 2A	
USURA	13.72 m
BINDER	13.72 m
BASE	13.72 m
MISTO CEMENTATO	13.72 m

SEZIONE N. : NEW1213

QT. PROGETTO : 249.36

DIST.PROG. : 24236.16

DIST.PREC. : 20.00

DIST.SUCC. : 9.16

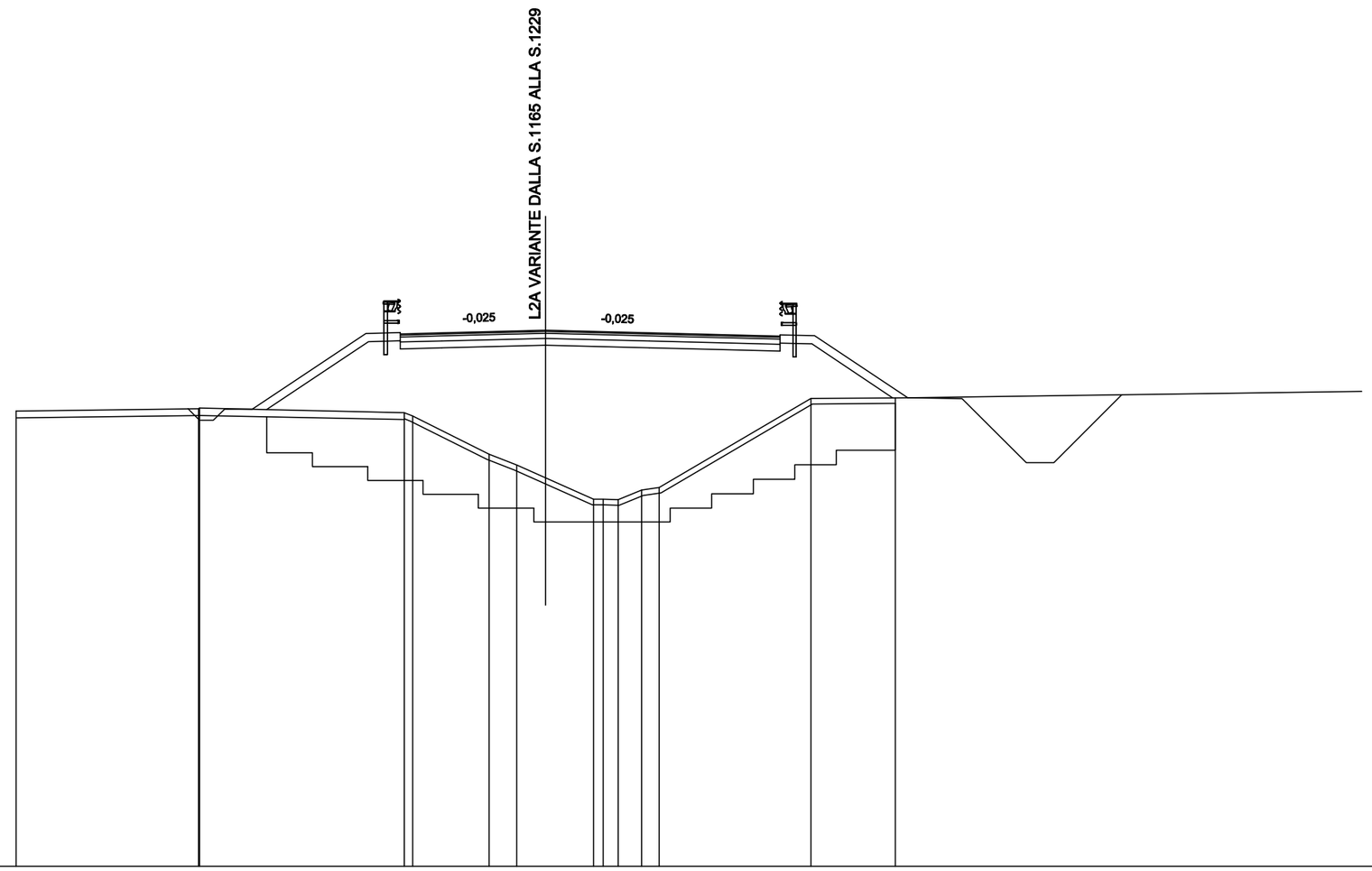

SCALA 1:200

QT.RIF. 230.000

QUOTE TERRENO	246.44		246.53 246.55			246.38 246.26		244.88	244.49	244.03	243.25	243.26 243.24	243.58	243.68		246.90		246.91						
DIST.PARZIALI TERRENO		6.59		7.40			2.77	0.99	1.04	1.73	0.35	0.54	0.85	0.63	5.49		3.05			34.42				
QUOTE PROGETTO					246.51		249.25	249.28 249.23	249.26		249.36			249.26		249.19	249.19 249.14	249.16	246.92					
DIST.PARZIALI PROGETTO					4.10		1.25	1.50	3.75		3.75			3.02		1.70	1.25	3.37						

SCAVI BONIFICHE SS 121_ LOTTO 2A	
SCOTICO	18.14 m
BONIFICA DI CONSOLIDAMENTO	36.40 mq
SCARIFICA	14.53 m

RILEVATI SS 121_ LOTTO 2A	
RILEVATO	66.65 mq
TERRENO VEGETALE	10.89 m

SOVRAST. SS 121_ LOTTO 2A	
USURA	14.33 m
BINDER	14.33 m
BASE	14.33 m
MISTO CEMENTATO	14.33 m

SEZIONE N. : NEW1213.A

QT. PROGETTO : 249.24

DIST.PROG. : 24245.32

DIST.PREC. : 9.16

DIST.SUCC. : 10.84

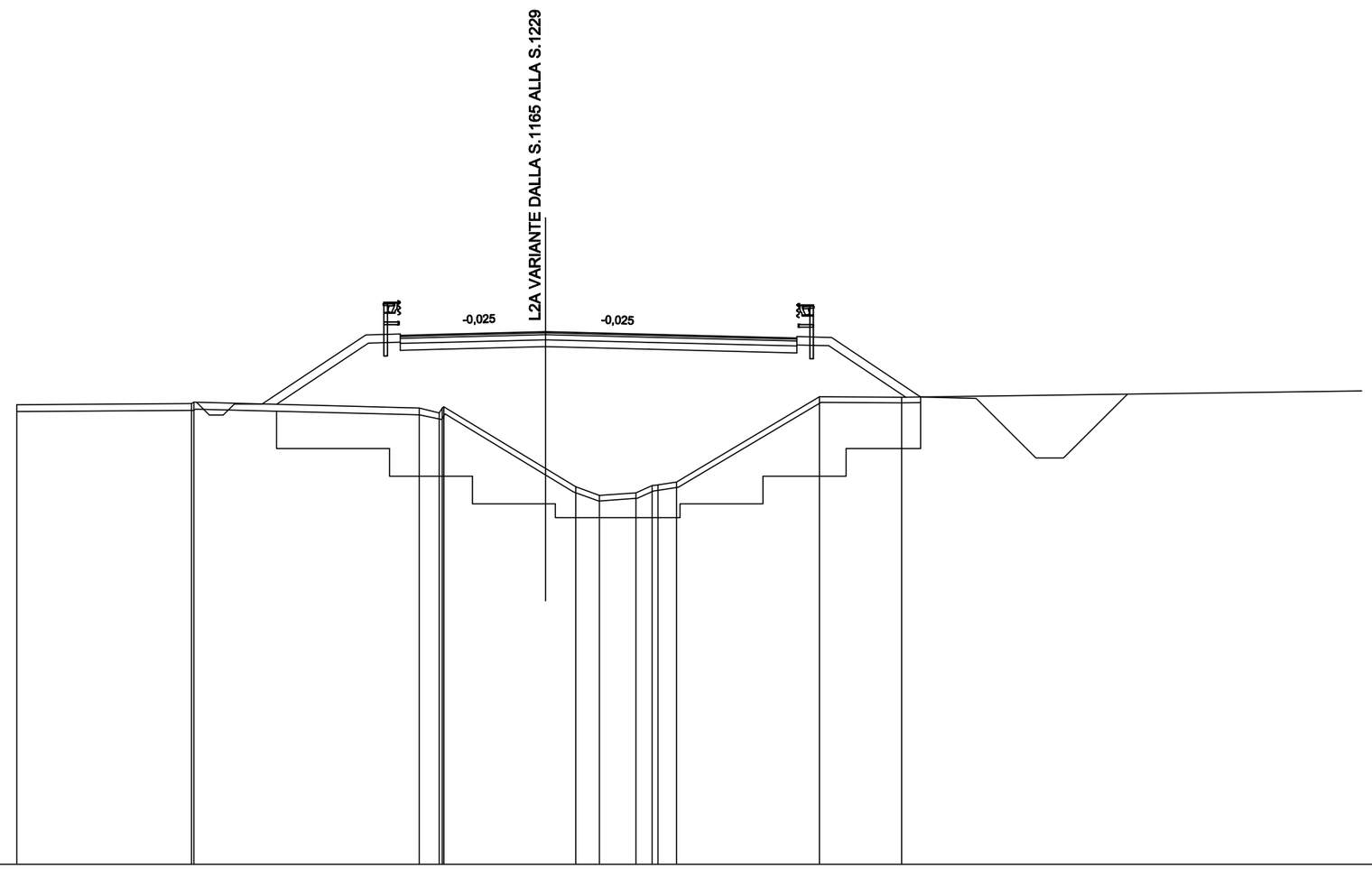

SCALA 1:200

QT.RIF. 230.000

QUOTE TERRENO	246.60		246.64	246.69		246.48	246.30	246.48	246.52	244.30	243.63	243.33	243.42	243.68	243.71	243.81		246.88		246.87			
DIST.PARZIALI TERRENO		6.32			8.15		0.72		3.67	1.09	0.86	1.32	0.58		0.67		5.17		2.97				
QUOTE PROGETTO						246.63		249.13	249.16	249.11	249.14		249.24			249.14		249.05	249.06	249.01	249.03	246.88	
DIST.PARZIALI PROGETTO					3.75			1.25	1.50		3.75		3.75			3.59			1.74	1.25	3.22		

SCAVI BONIFICHE SS 121_ LOTTO 2A	
SCOTICO	17.93 m
BONIFICA DI CONSOLIDAMENTO	36.44 mq
SCARIFICA	14.57 m

RILEVATI SS 121_ LOTTO 2A	
RILEVATO	62.49 mq
TERRENO VEGETALE	10.08 m

SOVRAST. SS 121_ LOTTO 2A	
USURA	14.50 m
BINDER	14.50 m
BASE	14.50 m
MISTO CEMENTATO	14.50 m

SEZIONE N. : NEW1214

QT. PROGETTO : 249.12

DIST.PROG. : 24256.16

DIST.PREC. : 10.84

DIST.SUCC. : 20.00

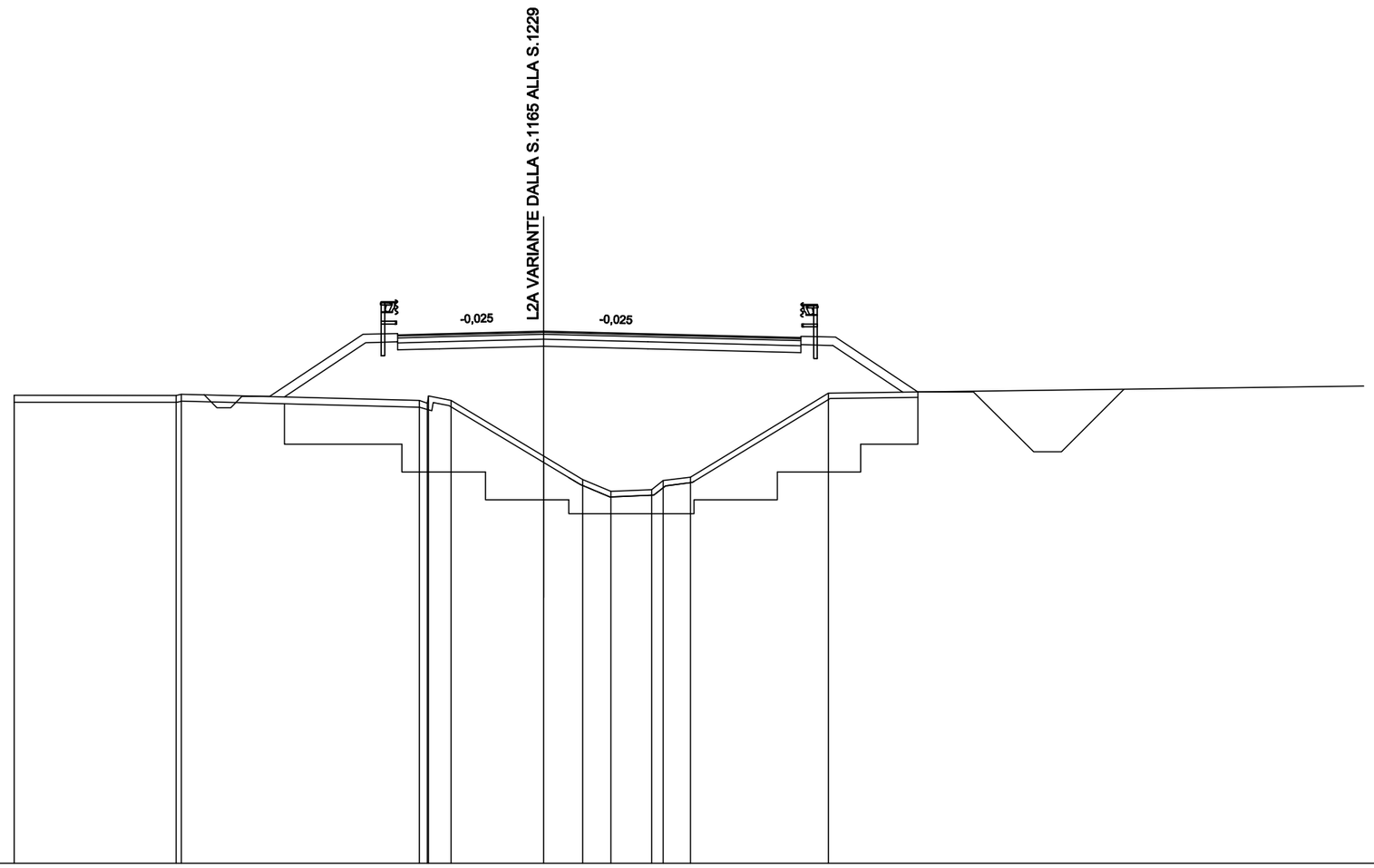

SCALA 1:200

QT.RIF. 230.000

QUOTE TERRENO	246.82		246.81 246.86				246.63 246.53 246.79 246.64		244.64	243.79	243.36	243.42 243.75	243.88		246.90									
DIST.PARZIALI TERRENO		5.82		8.57			0.81	3.33	1.41	1.02	1.46	0.42	0.98	4.96										39.76
QUOTE PROGETTO					246.77	249.01	249.04 248.99	249.03	249.12			249.03		248.93	248.94 248.89	248.91	246.94							
DIST.PARZIALI PROGETTO					3.35	1.25	1.50	3.75	3.75			3.75		1.75	1.25	2.96								

SCAVI BONIFICHE SS 121_ LOTTO 2A	
SCOTICO	17.66 m
BONIFICA DI CONSOLIDAMENTO	33.42 mq
SCARIFICA	14.59 m

RILEVATI SS 121_ LOTTO 2A	
RILEVATO	55.85 mq
TERRENO VEGETALE	8.83 m

SOVRAST. SS 121_ LOTTO 2A	
USURA	14.50 m
BINDER	14.50 m
BASE	14.50 m
MISTO CEMENTATO	14.50 m

SEZIONE N. : NEW1215

QT. PROGETTO : 248.97

DIST.PROG. : 24276.16

DIST.PREC. : 20.00

DIST.SUCC. : 6.95

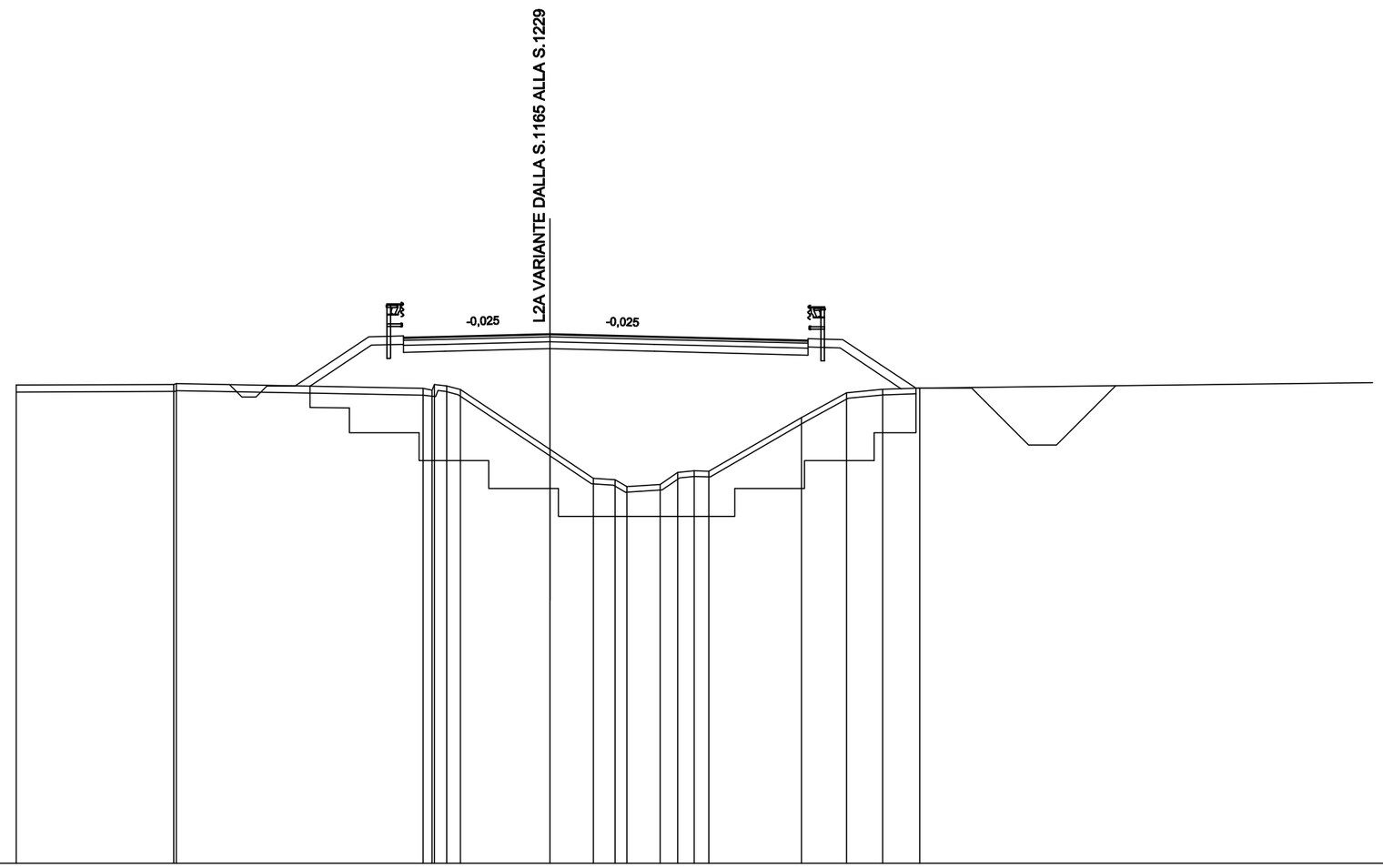

SCALA 1:200

QT.RIF. 230.000

QUOTE TERRENO	247.13		247.15	247.18		247.02	246.95	247.15	247.10	246.97	244.83	243.79	243.74	243.49	243.57	244.00	244.06	244.04	245.97	246.86	246.98	247.02		
DIST.PARZIALI TERRENO		5.65			8.85		0.33	0.43	0.49	3.21	1.56	0.78	0.42	1.20	0.63	0.59	0.52	3.32	1.61	1.29	1.33			
QUOTE PROGETTO						247.10		248.86	248.89	248.84	248.88	248.97		248.88		248.79	248.79	248.74	248.76		247.02			
DIST.PARZIALI PROGETTO						2.64		1.25	1.50		3.75	3.75			3.75		1.75	1.25	2.62					

SCAVI BONIFICHE SS 121_ LOTTO 2A	
SCOTICO	17.70 m
BONIFICA DI CONSOLIDAMENTO	31.61 mq
SCARIFICA	14.66 m

RILEVATI SS 121_ LOTTO 2A	
RILEVATO	54.70 mq
TERRENO VEGETALE	8.62 m

SOVRAST. SS 121_ LOTTO 2A	
USURA	14.50 m
BINDER	14.50 m
BASE	14.50 m
MISTO CEMENTATO	14.50 m

SEZIONE N. : NEW1215.A

QT. PROGETTO : 248.94

DIST.PROG. : 24283.10

DIST.PREC. : 6.95

DIST.SUCC. : 0.01

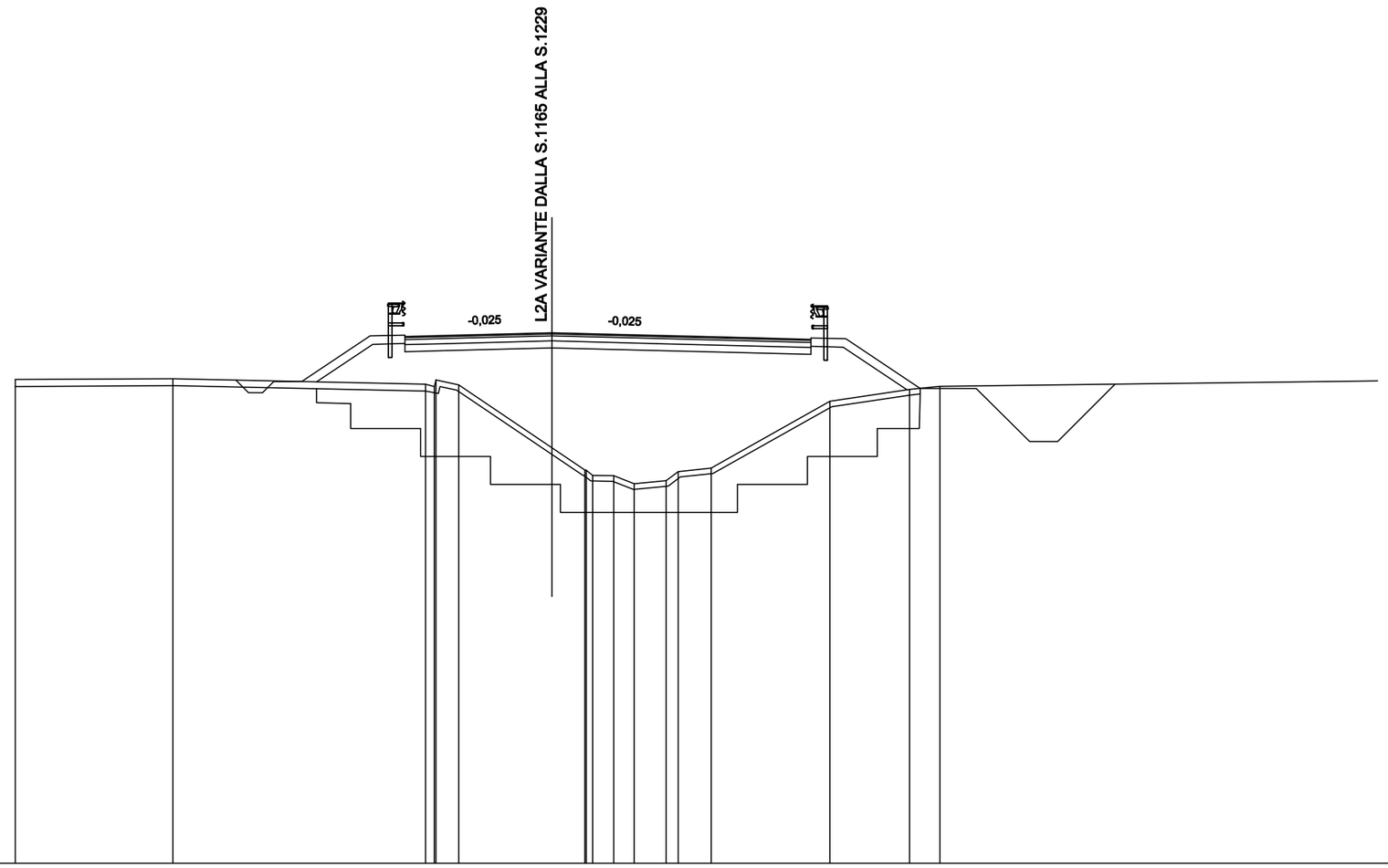

SCALA 1:200

QT.RIF. 230.000

QUOTE TERRENO	247.28		247.30				247.11	247.02	247.26	247.08	244.83	244.04	244.03	243.85	243.84	243.56	243.66	243.99	244.11	246.50	246.92	247.03	
DIST.PARZIALI TERRENO		5.63		9.03				0.81		3.33	1.17		0.75		0.73	1.15	0.43	1.18	4.24		2.84	1.09	
QUOTE PROGETTO					247.20	248.83	248.86	248.81	248.85		248.94					248.85			248.76	248.76	248.71	248.73	246.96	
DIST.PARZIALI PROGETTO					2.44	1.25	1.50		3.75		3.75					3.75			1.75	1.25	2.66		

SCAVI BONIFICHE SS 121_ LOTTO 2A	
SCOTICO	17.70 m
BONIFICA DI CONSOLIDAMENTO	28.33 mq
SCARIFICA	14.66 m

RILEVATI SS 121_ LOTTO 2A	
RILEVATO	50.90 mq
TERRENO VEGETALE	4.44 m

SOVRAST. SS 121_ LOTTO 2A	
USURA	14.50 m
BINDER	14.50 m
BASE	14.50 m
MISTO CEMENTATO	14.50 m

SEZIONE N. : NEW1215.B

QT. PROGETTO : 248.94

DIST.PROG. : 24283.11

DIST.PREC. : 0.01

DIST.SUCC. : 13.05

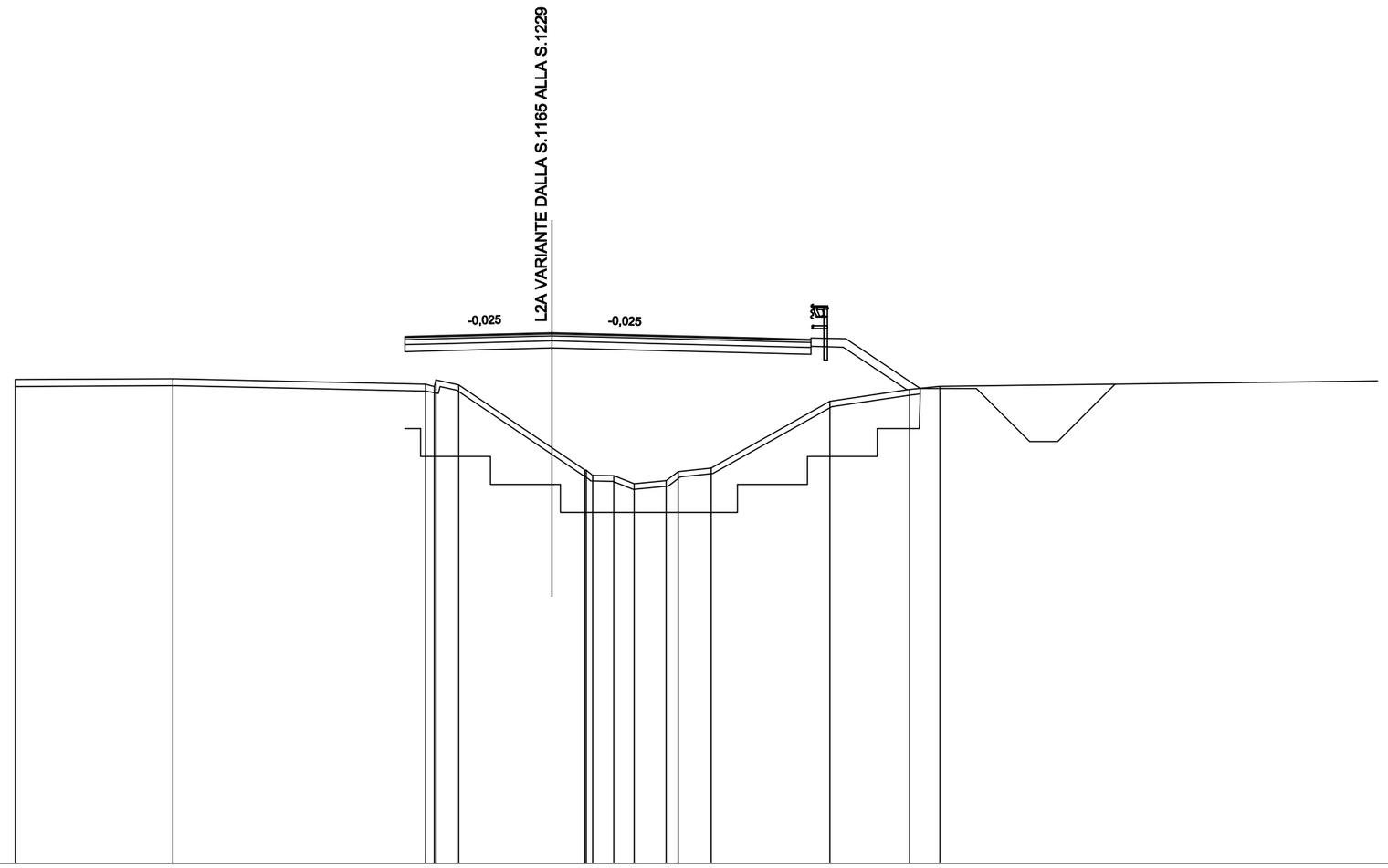

SCALA 1:200

QT.RIF. 230.000

QUOTE TERRENO	247.28		247.30		247.11	247.02	247.26	247.08	244.83	244.04	244.03	243.85	243.84	243.56	243.66	243.99	244.11	246.50	246.92	247.03
DIST.PARZIALI TERRENO		5.63		9.03		0.81		3.33	1.17		0.75	0.73	1.15	0.43	1.18		4.24	2.84	1.09	
QUOTE PROGETTO					248.81	248.85			248.94				248.85			248.76	248.76 248.71	248.73	246.96	
DIST.PARZIALI PROGETTO					1.50		3.75		3.75				3.75			1.75	1.25	2.66		

SCAVI BONIFICHE SS 121_ LOTTO 2A	
SCOTICO	17.39 m
BONIFICA DI CONSOLIDAMENTO	26.32 mq
SCARIFICA	0.73 m

RILEVATI SS 121_ LOTTO 2A	
RILEVATO	45.24 mq
TERRENO VEGETALE	4.13 m

SOVRAST. SS 121_ LOTTO 2A	
USURA	14.50 m
BINDER	14.50 m
BASE	14.50 m
MISTO CEMENTATO	14.50 m

SEZIONE N. : NEW1216

QT. PROGETTO : 248.91

DIST.PROG. : 24296.16

DIST.PREC. : 13.05

DIST.SUCC. : 19.99

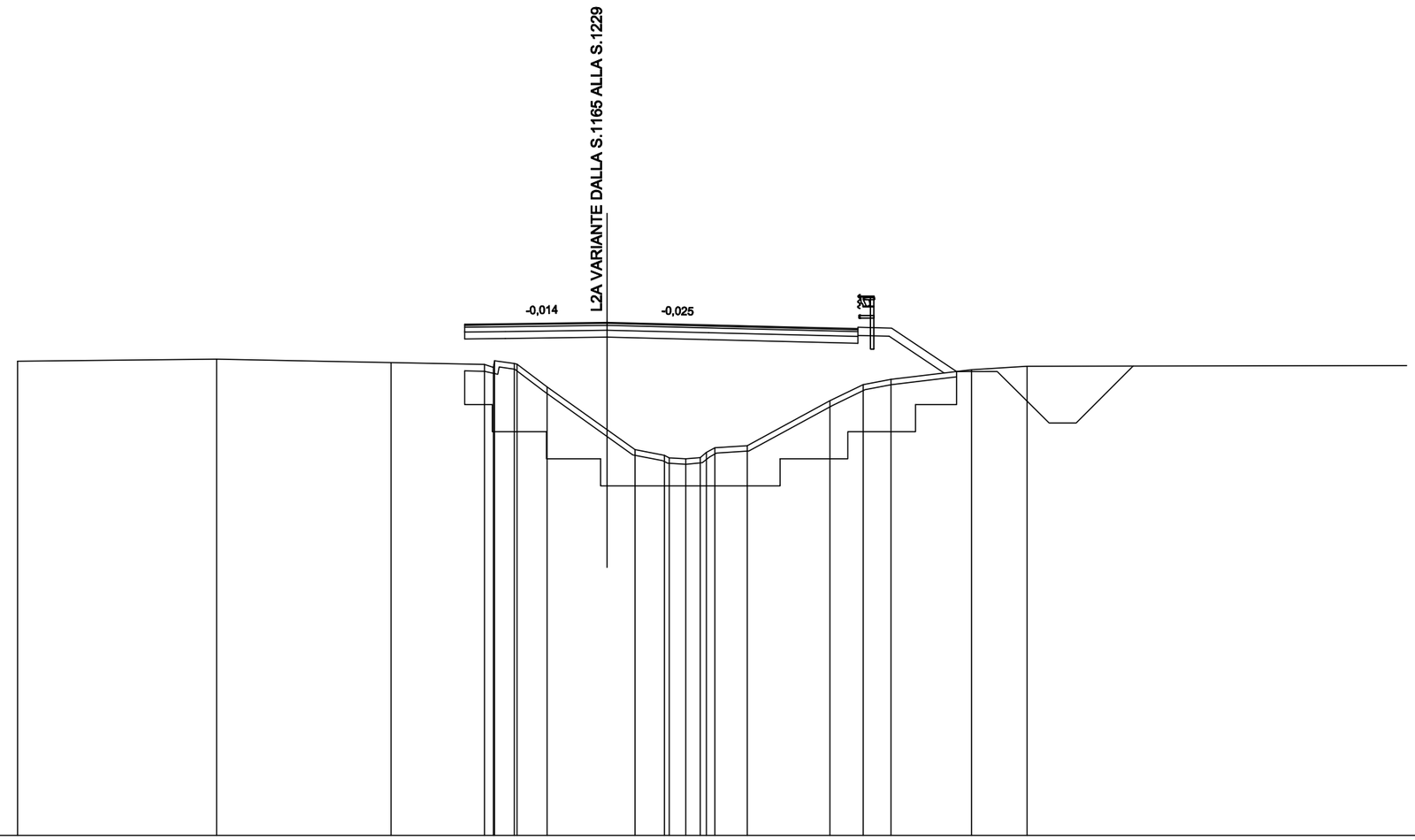

SCALA 1:200

QT.RIF. 230.000

QUOTE TERRENO	247.48		247.56		247.43		247.36	247.26	247.49	247.39	247.37	246.53	244.95	244.22	244.01	243.91	243.88	243.93	244.12	244.29	244.37	246.03	246.62	246.81	247.17	247.29
DIST.PARZIALI TERRENO		7.34		6.43		3.45	0.33	0.73	1.11		2.21		1.03	1.09	0.62	0.53			1.20		3.05	1.23	1.02	2.98		2.05
QUOTE PROGETTO							248.84	248.86					248.91				248.82					248.73	248.73 248.68	248.70	247.10	
DIST.PARZIALI PROGETTO								1.50		3.75				3.75					3.75			1.75	1.25	2.39		

SCAVI BONIFICHE SS 121_ LOTTO 2A	
SCOTICO	19.06 m
BONIFICA DI CONSOLIDAMENTO	25.23 mq
SCARIFICA	14.49 m

RILEVATI SS 121_ LOTTO 2A	
RILEVATO	43.20 mq
TERRENO VEGETALE	6.73 m

SOVRAST. SS 121_ LOTTO 2A	
USURA	14.50 m
BINDER	14.50 m
BASE	14.50 m
MISTO CEMENTATO	14.50 m

SEZIONE N. : NEW1217

QT. PROGETTO : 248.94

DIST.PROG. : 24316.15

DIST.PREC. : 19.99

DIST.SUCC. : 0.01

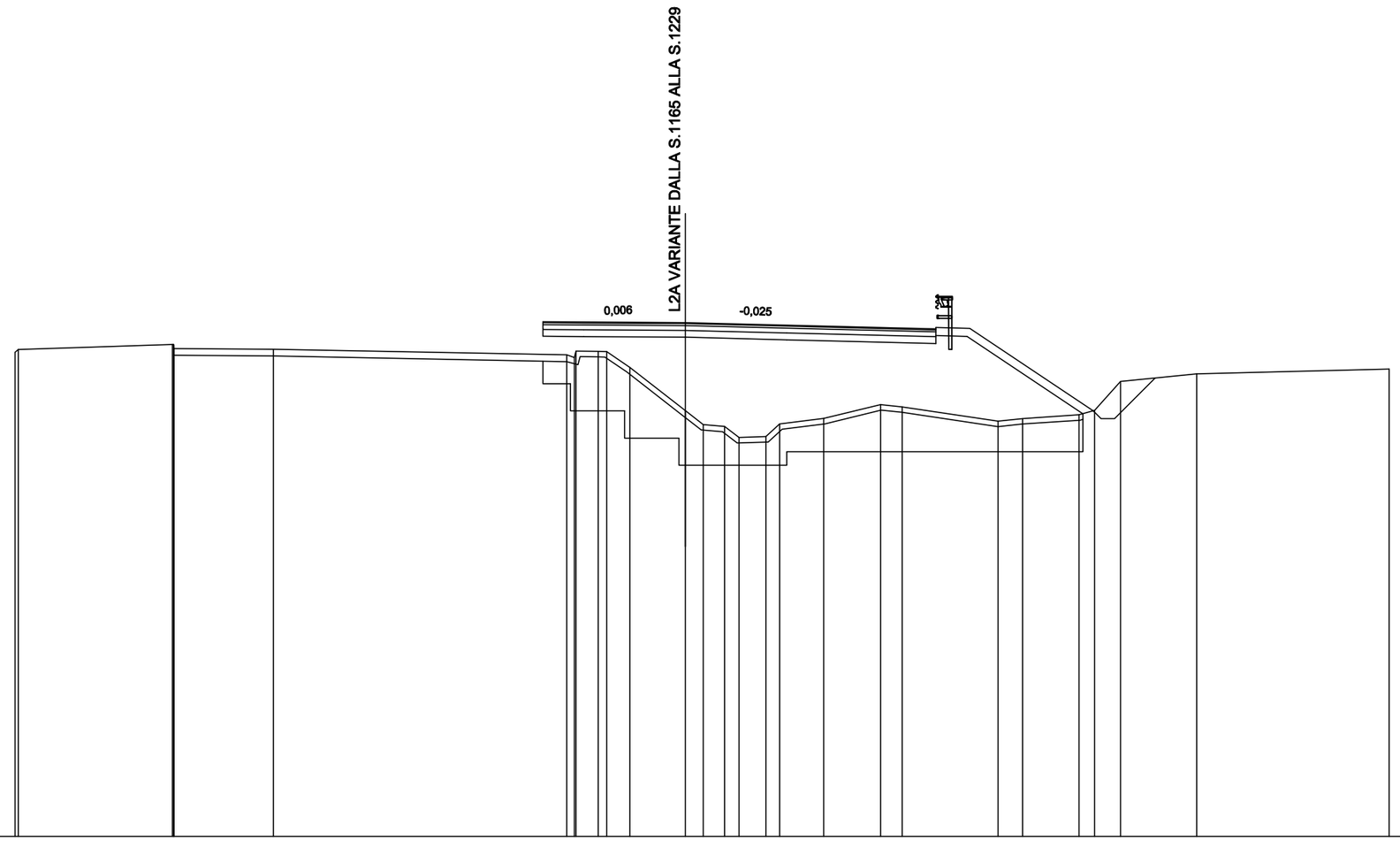

SCALA 1:200

QT.RIF. 230.000

QUOTE TERRENO	247.84	247.95	248.13	248.13	247.98	247.96	247.75	247.65	247.88	247.88	247.87	247.28	245.69	245.17	245.11	244.70	244.73	245.20	245.40	245.91	245.83	245.30	245.40	245.54	245.70	246.77	247.04	247.23
DIST.PARZIALI TERRENO		5.68		3.66		10.83		0.82		0.85	2.05		0.66	0.78	0.53	1.00	0.51	1.63	2.10	0.79	3.54	0.90	2.09	0.57	0.96	2.81	7.11	
QUOTE PROGETTO							248.97		248.96				248.94				248.85			248.75	248.76 248.71	248.73		245.69				
DIST.PARZIALI PROGETTO							1.50		3.75				3.75				3.75			1.75	1.25	4.56						

SCAVI BONIFICHE SS 121_ LOTTO 2A	
SCOTICO	8.15 m
BONIFICA DI CONSOLIDAMENTO	12.62 mq
SCARIFICA	0.88 m

RILEVATI SS 121_ LOTTO 2A	
RILEVATO	18.76 mq

SOVRAST. SS 121_ LOTTO 2A	
USURA	9.00 m
BINDER	9.00 m
BASE	9.00 m
MISTO CEMENTATO	9.00 m

SEZIONE N. : NEW1217bis
QT. PROGETTO : 248.94
DIST.PROG. : 24316.16
DIST.PREC. : 0.01
DIST.SUCC. : 9.26

SEZIONE N. : 1
QT. PROGETTO : 248.84
DIST.PROG. : 0.00

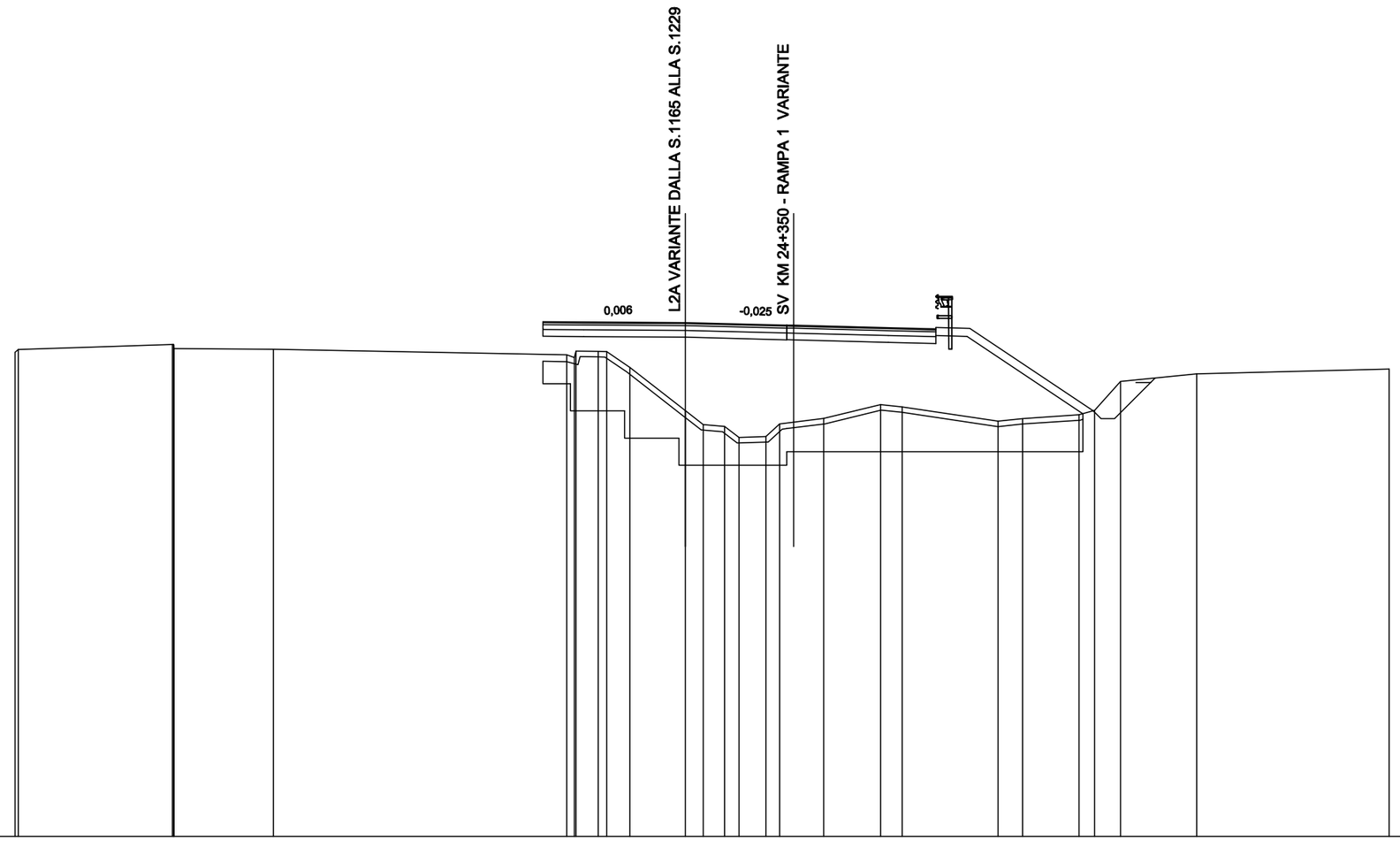

SCALA 1:200

QT.RIF. 230.000

QUOTE TERRENO	247.84 247.95		248.13 248.13 247.98		247.96		247.75 247.65 247.88 247.88 247.87 247.28		245.69 245.17 245.11 244.70 244.73 245.20		245.40	245.91 245.83		245.30 245.40		245.54 245.70 246.77		247.04		247.23
DIST.PARZIALI TERRENO		5.68		3.66		10.83	0.82	0.85	2.05	0.66 0.78 0.53 1.00 0.51	1.63	2.10	0.79	3.54	0.90	2.09	0.57 0.96	2.81		7.11	
QUOTE PROGETTO							248.97	248.96		248.94		248.85 248.84	248.75	248.71 248.76	248.73		245.69				
DIST.PARZIALI PROGETTO							1.50	3.75		3.75		3.50	1.75	1.25	4.56						

SCAVI BONIFICHE SS 121_ LOTTO 2A	
SCOTICO	7.98 m
BONIFICA DI CONSOLIDAMENTO	11.84 mq
SCARIFICA	1.01 m

RILEVATI SS 121_ LOTTO 2A	
RILEVATO	17.21 mq

SOVRAST. SS 121_ LOTTO 2A	
USURA	9.00 m
BINDER	9.00 m
BASE	9.00 m
MISTO CEMENTATO	9.00 m

SEZIONE N. : NEW1217.A
QT. PROGETTO : 248.98
DIST.PROG. : 24325.42
DIST.PREC. : 9.26
DIST.SUCC. : 10.73

SEZIONE N. : 3
QT. PROGETTO : 248.87
DIST.PROG. : 9.26

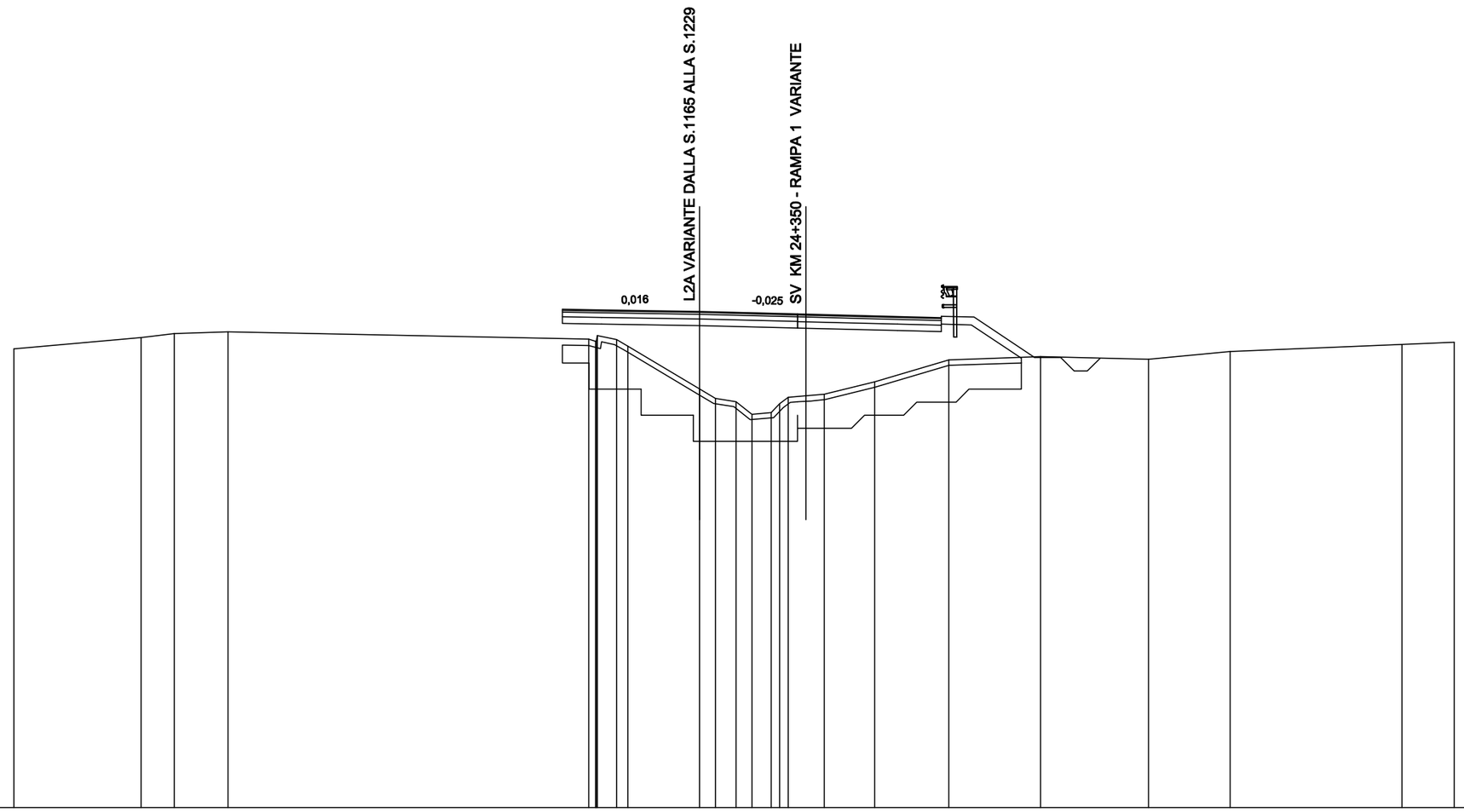

SCALA 1:200

QT.RIF. 230.000

| | | |

SCAVI BONIFICHE SS 121_ LOTTO 2A	
SCOTICO	7.49 m
BONIFICA DI CONSOLIDAMENTO	9.64 mq

RILEVATI SS 121_ LOTTO 2A	
RILEVATO	13.84 mq

SOVRAST. SS 121_ LOTTO 2A	
USURA	7.50 m
BINDER	7.50 m
BASE	7.50 m
MISTO CEMENTATO	7.50 m

SEZIONE N. : 4
QT. PROGETTO : 249.18
DIST.PROG. : 15.76

SEZIONE N. : NEW1218
QT. PROGETTO : 249.05
DIST.PROG. : 24336.16
DIST.PREC. : 10.73
DIST.SUCC. : 5.93

SEZIONE N. : 4
QT. PROGETTO : 248.92
DIST.PROG. : 20.00

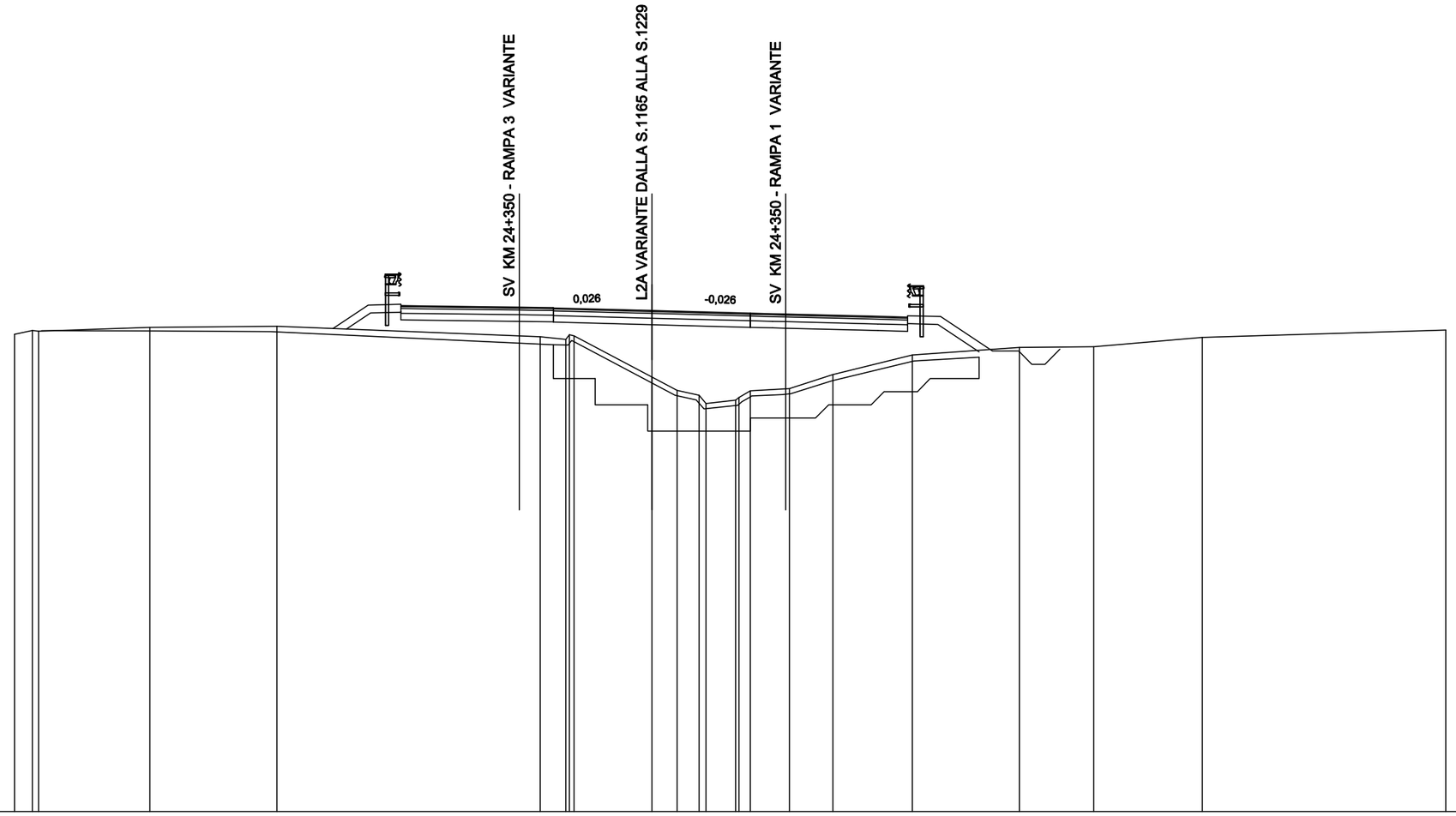

SCALA 1:200

QT.RIF. 230.000

| | | |

SCAVI BONIFICHE SS 121_ LOTTO 2A	
SCOTICO	8.00 m
BONIFICA DI CONSOLIDAMENTO	10.82 mq
SCARIFICA	1.01 m

RILEVATI SS 121_ LOTTO 2A	
RILEVATO	15.59 mq

SOVRAST. SS 121_ LOTTO 2A	
USURA	9.00 m
BINDER	9.00 m
BASE	9.00 m
MISTO CEMENTATO	9.00 m

SEZIONE N. : 3
QT. PROGETTO : 249.24
DIST.PROG. : 10.00

SEZIONE N. : NEW1218bis
QT. PROGETTO : 249.10
DIST.PROG. : 24342.09
DIST.PREC. : 5.93
DIST.SUCC. : 3.74

SEZIONE N. : 4A
QT. PROGETTO : 248.94
DIST.PROG. : 25.76

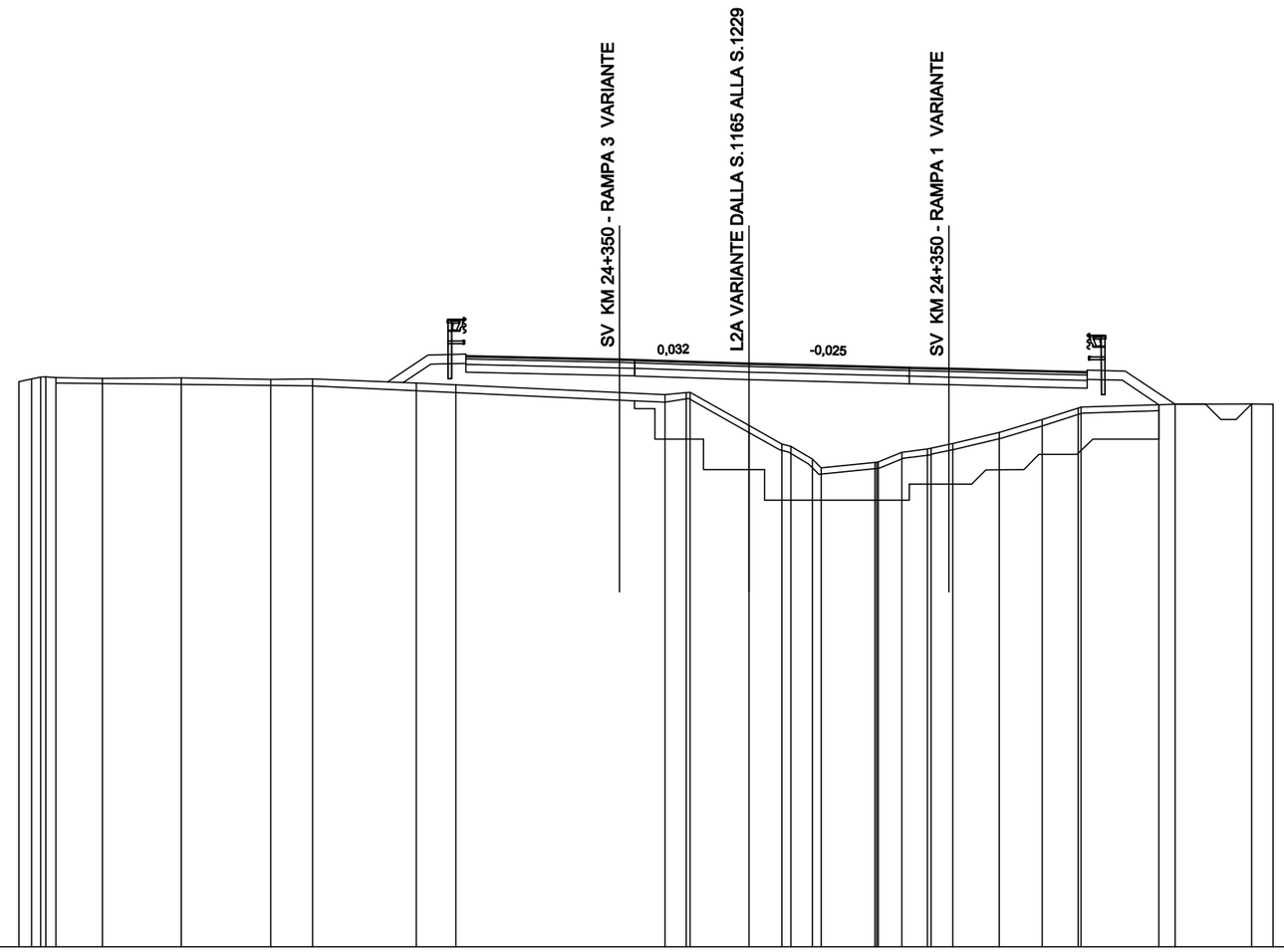

SCALA 1:200

QT.RIF. 230.000

QUOTE TERRENO	248.49	248.59	248.65	248.66	248.63	248.61	248.62	248.57	248.59	248.45	248.39	248.07	248.14	248.15	247.06	246.46	246.38	245.96	245.67	245.85	245.86	245.87	246.18	246.30	246.32	246.48	246.83	247.26	247.64	247.66	247.74	247.76	247.77	247.76
DIST.PARZIALI TERRENO	0.41		0.32	1.53	2.58	2.93	1.37	3.40	1.29	6.85		0.69	1.92	1.08	0.70	1.76		0.77	0.84	0.71	1.52	1.40	1.18	2.55		0.53	2.51	0.70				
QUOTE PROGETTO										248.49	249.37	249.40 249.35	249.32		249.24 249.22 249.23		249.10			249.01		248.97	248.95 248.94				248.85		248.88 248.83	248.85	247.76		
DIST.PARZIALI PROGETTO										1.32	1.25	1.53	3.50		0.48	3.74		3.75		1.50		0.68	0.50	3.50			1.14	1.25		1.63			

SCAVI BONIFICHE SS 121_ LOTTO 2A	
SCOTICO	6.66 m
BONIFICA DI CONSOLIDAMENTO	10.64 mq
SCARIFICA	2.34 m

RILEVATI SS 121_ LOTTO 2A	
RILEVATO	13.43 mq

SOVRAST. SS 121_ LOTTO 2A	
USURA	9.00 m
BINDER	9.00 m
BASE	9.00 m
MISTO CEMENTATO	9.00 m

SEZIONE N. : 2
QT. PROGETTO : 249.29
DIST.PROG. : 6.28

SEZIONE N. : NEW1218.A
QT. PROGETTO : 249.14
DIST.PROG. : 24345.82
DIST.PREC. : 3.74
DIST.SUCC. : 6.29

SEZIONE N. : 5.A
QT. PROGETTO : 248.94
DIST.PROG. : 29.08

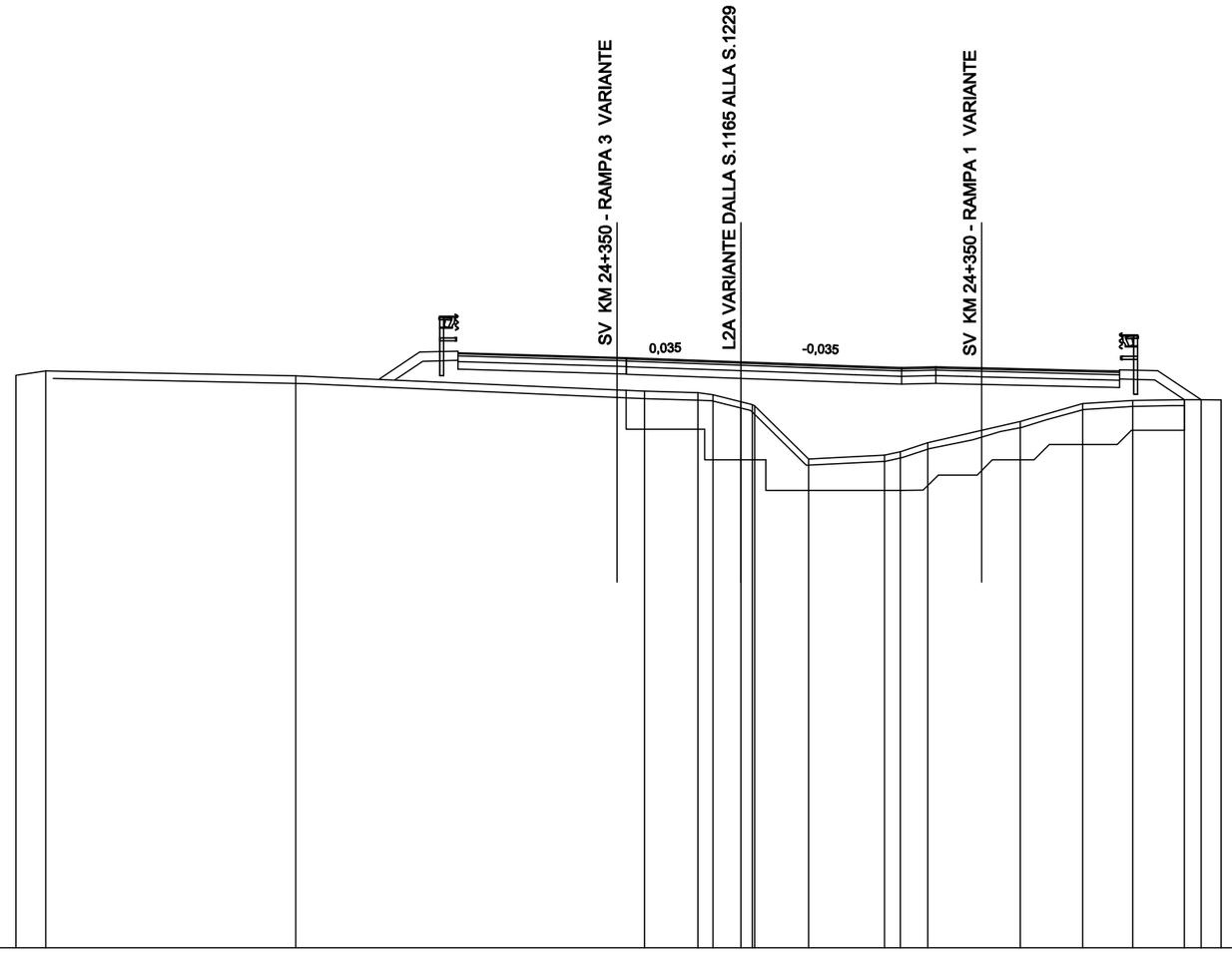

SCALA 1:200

QT.RIF. 230.000

QUOTE TERRENO	248.70	248.84	248.68	248.19	248.14	248.06	247.84	247.75	247.70	245.97	246.09	246.20	246.49	247.20	247.78	247.88	247.91	247.90	247.90
DIST.PARZIALI TERRENO	0.98	8.17	11.40	1.74	0.49	0.92	0.37	1.76	2.48	0.51	0.90	3.02	2.05	1.63	1.68	0.56	0.65		
QUOTE PROGETTO	248.58	249.46	249.49	249.44	249.39	249.29	249.27	249.28	249.14	249.01	248.95	248.98	248.95	248.94	248.86	248.88	248.84	248.85	247.90
DIST.PARZIALI PROGETTO	1.32	1.25	1.70	3.50	3.75	3.75	1.50	1.12	1.00	0.50	3.50	1.00	1.25	1.42					

SCAVI BONIFICHE SS 121 LOTTO 2A	
BONIFICA PIANO POSA RILEVATO	0.52 mq
SCARIFICA	7.57 m

RILEVATI SS 121 LOTTO 2A	
RILEVATO	4.34 mq

SOVRAST. SS 121 LOTTO 2A	
USURA	9.00 m
BINDER	9.00 m
BASE	9.00 m
MISTO CEMENTATO	9.00 m

SEZIONE N. : 1
QT. PROGETTO : 249.37
DIST.PROG. : 0.00

SEZIONE N. : NEW1218.C
QT. PROGETTO : 249.21
DIST.PROG. : 24352.12
DIST.PREC. : 6.29
DIST.SUCC. : 0.01

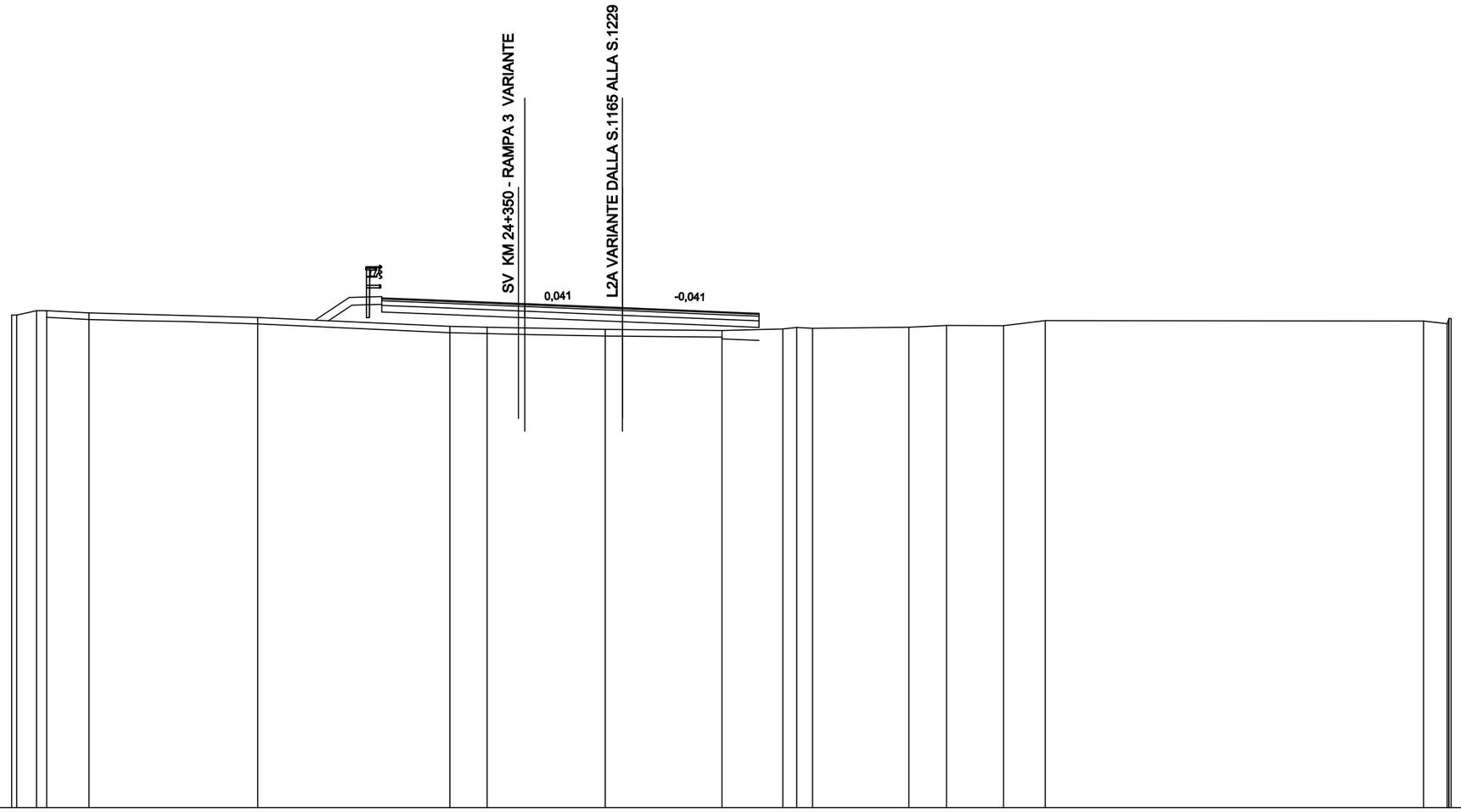

SCALA 1:200

QT.RIF. 230.000

QUOTE TERRENO	248.92	248.92	249.09	249.09	249.00	248.83	248.49	248.45	248.37	248.36	248.32	248.38	248.45	248.42	248.45	248.52	248.52	248.71	248.69	248.59	248.78	248.78
DIST.PARZIALI TERRENO		0.76	0.39	1.63	6.49	7.38	1.43	4.54	0.66	3.83	2.34	0.53	0.61	3.70	1.44	2.19	1.60	14.54	0.90			
QUOTE PROGETTO									248.73	249.60	249.63 249.58	249.51	249.37 249.36	249.21	249.05	248.99						
DIST.PARZIALI PROGETTO									1.31	1.25	1.75	3.50	3.75	3.75	1.50							

SCAVI BONIFICHE SS 121 LOTTO 2A	
BONIFICA PIANO POSA RILEVATO	0.52 mq
SCARIFICA	25.97 m

RILEVATI SS 121 LOTTO 2A	
RILEVATO	9.71 mq
TERRENO VEGETALE	2.83 m

SOVRAST. SS 121 _ LOTTO 2A	
USURA	14.50 m
BINDER	14.50 m
BASE	14.50 m
MISTO CEMENTATO	14.50 m

SEZIONE N. : NEW1218.C bis

QT. PROGETTO : 249.21

DIST.PROG. : 24352.13

DIST.PREC. : 0.01

DIST.SUCC. : 4.01

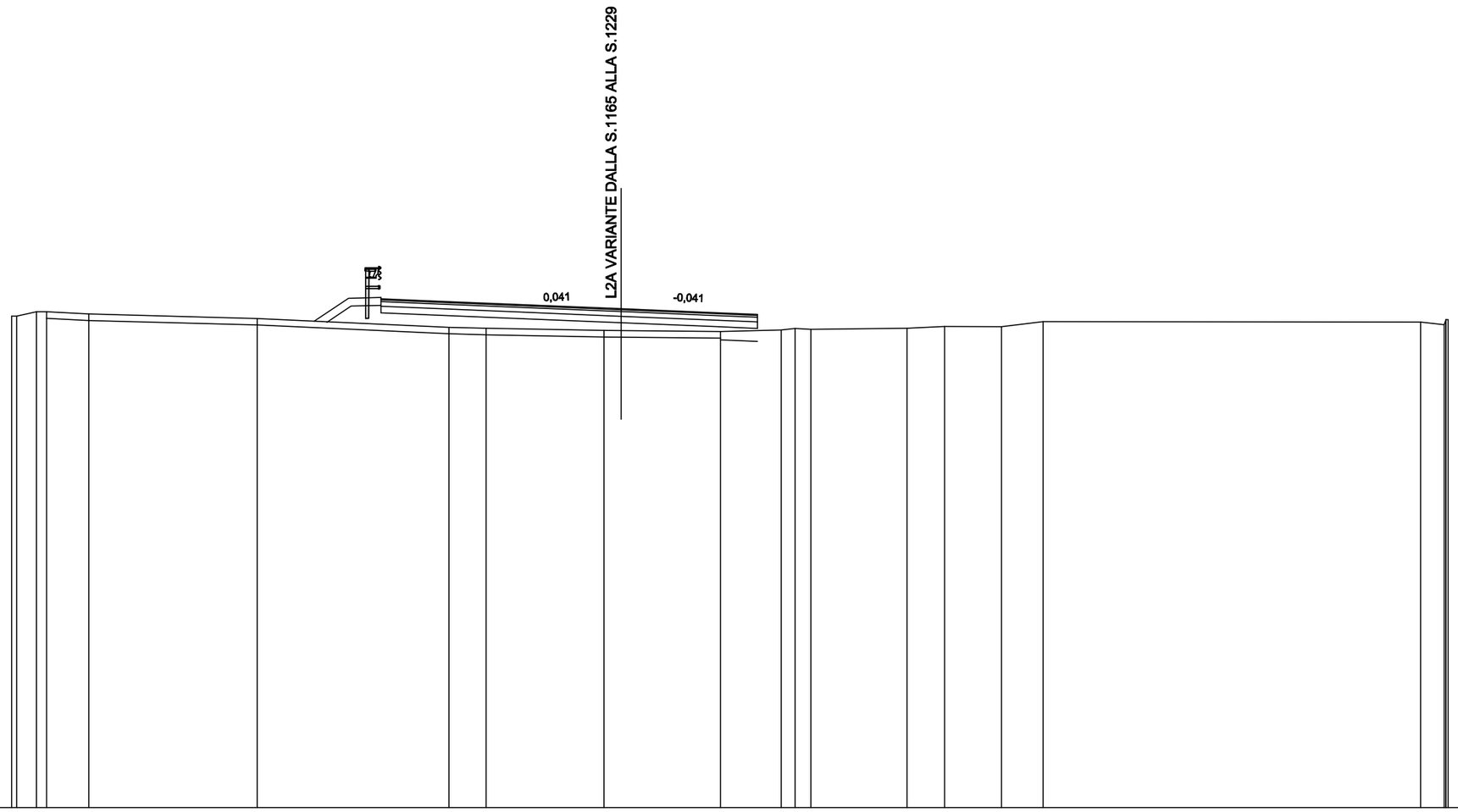

SCALA 1:200

QT.RIF. 230.000

QUOTE TERRENO	248.92	248.92	249.09	249.09	249.00	248.83	248.49	248.45	248.37	248.36	248.32	248.38	248.45	248.42	248.45	248.52	248.52	248.71	248.69	248.59	248.78	248.78
DIST.PARZIALI TERRENO		0.76	0.39	1.63	6.49	7.38	1.43	4.54	0.66	3.83	2.34	0.53	0.61	3.70	1.44	2.19	1.60	14.54	0.90			
QUOTE PROGETTO								248.73	249.61	249.64	249.59	249.51	249.36	249.21	249.05	248.99						
DIST.PARZIALI PROGETTO								1.32	1.25	1.75	3.75	3.75	3.75	1.50								

SCAVI BONIFICHE SS 121 LOTTO 2A	
BONIFICA PIANO POSA RILEVATO	1.59 mq
SCARIFICA	23.12 m

RILEVATI SS 121 LOTTO 2A	
RILEVATO	7.21 mq
TERRENO VEGETALE	2.79 m

SOVRAST. SS 121 _ LOTTO 2A	
USURA	14.50 m
BINDER	14.50 m
BASE	14.50 m
MISTO CEMENTATO	14.50 m

SEZIONE N. : NEW1219

QT. PROGETTO : 249.25

DIST.PROG. : 24356.14

DIST.PREC. : 4.01

DIST.SUCC. : 8.30

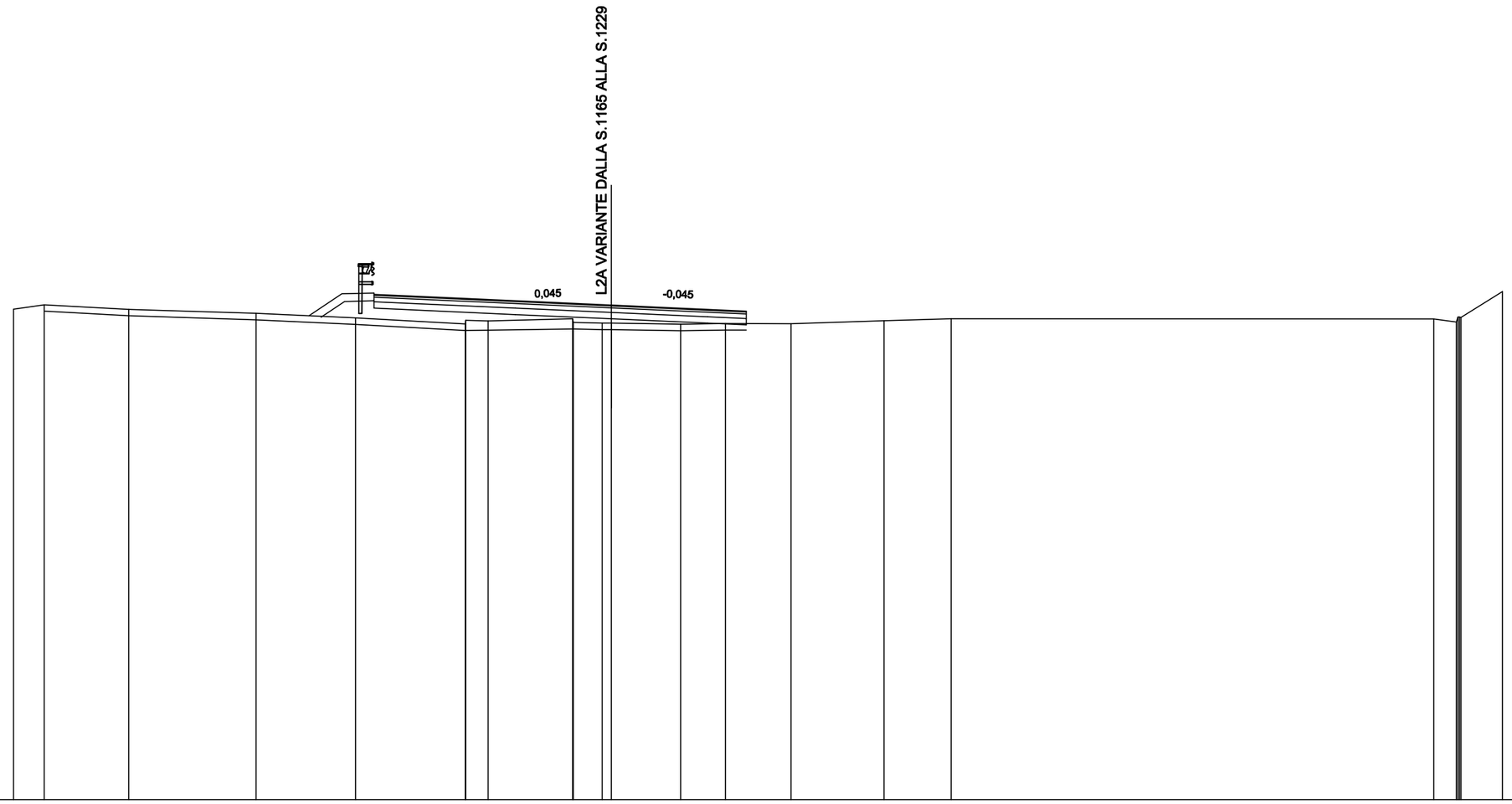

SCALA 1:200

QT.RIF. 230.000

QUOTE TERRENO	249.09	249.26	249.08	248.93	248.75	248.51	248.66	248.63	248.72	248.57	248.55	248.54	248.50	248.53	248.52	248.64	248.72	248.71	248.59	248.78	248.78	248.77	249.78
DIST.PARZIALI TERRENO	1.20	3.29	4.96	3.88	4.27	0.88	3.29	1.12	0.36	2.70	1.74	2.56	3.62	2.62	18.80	0.88	1.62						
QUOTE PROGETTO	248.83	249.69	249.72	249.67	249.59	249.42	249.25	249.08	249.02														
DIST.PARZIALI PROGETTO	1.29	1.25	1.75	3.75	3.75	3.75	1.50																

SCAVI BONIFICHE SS 121_ LOTTO 2A	
STERRO	0.67 mq
BONIFICA PIANO POSA RILEVATO	2.55 mq
BONIFICA TRICEE IN ALLARGAMENTO	2.81 mq
SCARIFICA	16.16 m

RILEVATI SS 121_ LOTTO 2A	
RILEVATO	4.75 mq
TERRENO VEGETALE	2.72 m

SOVRAST. SS 121_ LOTTO 2A	
USURA	14.50 m
BINDER	14.50 m
BASE	14.50 m
MISTO CEMENTATO	14.50 m

SEZIONE N. : NEW1219.A

QT. PROGETTO : 249.36

DIST.PROG. : 24364.43

DIST.PREC. : 8.30

DIST.SUCC. : 11.58

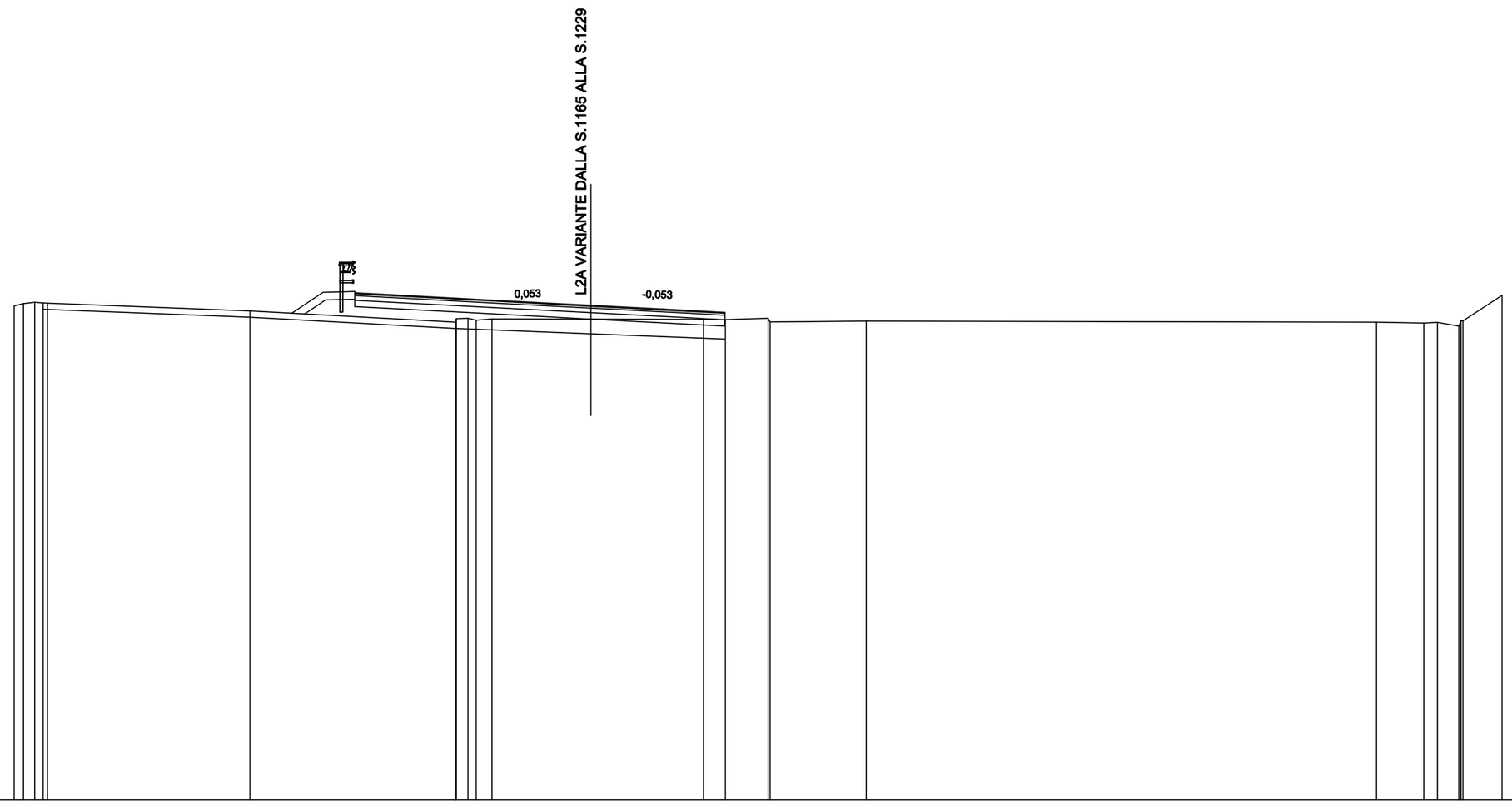

SCALA 1:200

QT.RIF. 230.000

QUOTE TERRENO	249.33	249.42	249.48	249.45	249.45	249.14	248.70	248.83	248.85	248.77	248.83	248.82	248.81	248.80	248.85	248.70	248.74	248.70	248.67	248.69	248.55	248.75	248.75	249.75
DIST.PARZIALI TERRENO	0.36	0.44	0.33	7.93	8.07		0.46	0.32	0.62	3.88	4.41		0.85	1.68	3.77	19.99		1.86	0.53	0.84	1.53			
QUOTE PROGETTO						249.05	249.87	249.90	249.85	249.76	249.56	249.36	249.16	249.08										
DIST.PARZIALI PROGETTO						1.23	1.25	1.75		3.75	3.75	3.75	1.50											

SCAVI BONIFICHE SS 121_ LOTTO 2A	
STERRO	0.92 mq
BONIFICA PIANO POSA RILEVATO	1.37 mq
BONIFICA TRICEE IN ALLARGAMENTO	3.63 mq
SCARIFICA	18.26 m

RILEVATI SS 121_ LOTTO 2A	
RILEVATO	5.74 mq
TERRENO VEGETALE	4.03 m

SOVRAST. SS 121_ LOTTO 2A	
USURA	14.50 m
BINDER	14.50 m
BASE	14.50 m
MISTO CEMENTATO	14.50 m

SEZIONE N. : NEW1220

QT. PROGETTO : 249.54

DIST.PROG. : 24376.02

DIST.PREC. : 11.58

DIST.SUCC. : 13.98

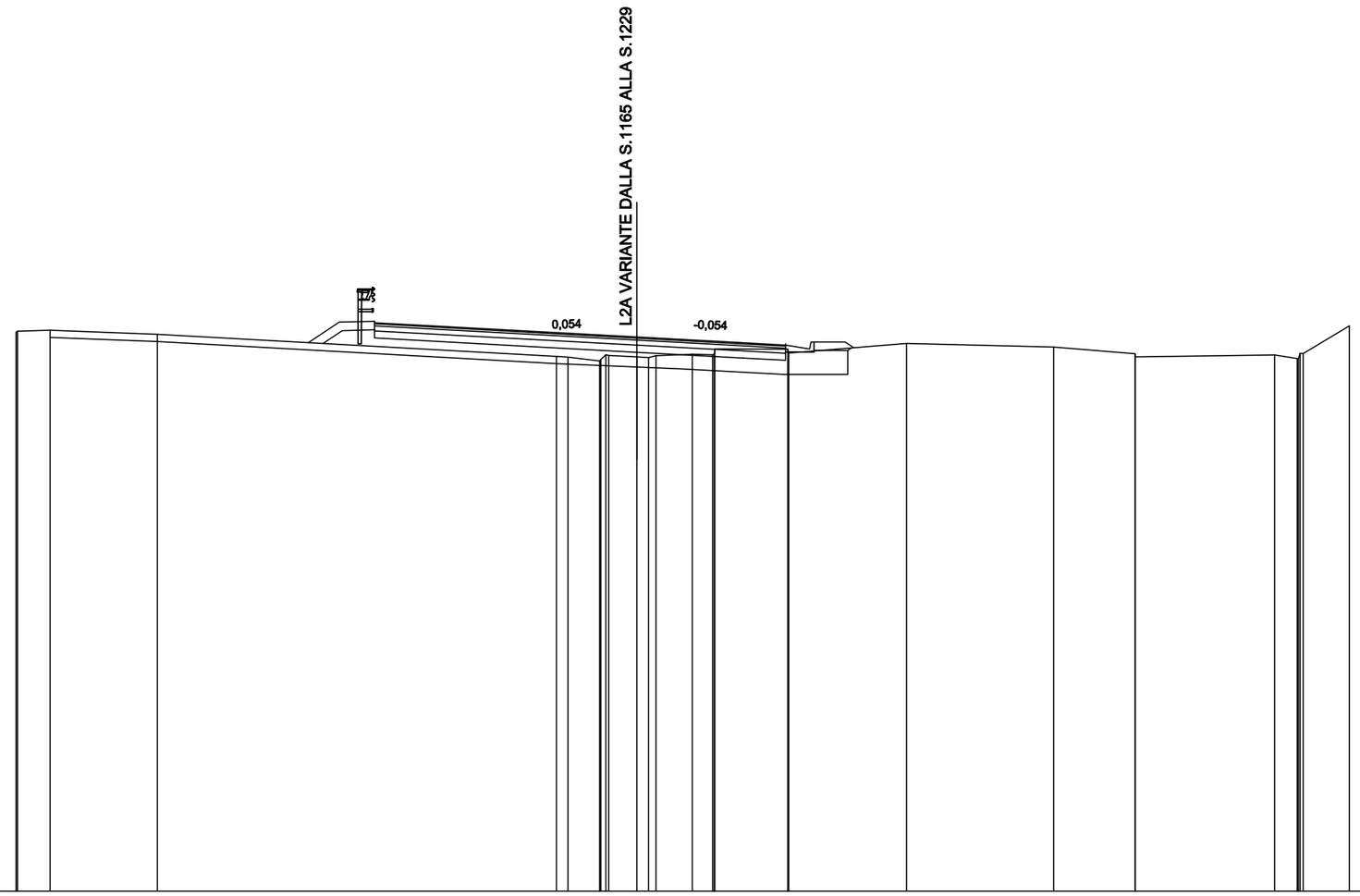

SCALA 1:200

QT.RIF. 230.000

| | | |

SCAVI BONIFICHE SS 121_ LOTTO 2A	
STERRO	8.33 mq
BONIFICA TRICEE IN ALLARGAMENTO	5.86 mq
SBANCAMENTO MURO	4.69 mq
SCARIFICA	14.51 m

RILEVATI SS 121_ LOTTO 2A	
RILEVATO	2.44 mq
TERRENO VEGETALE	4.21 m
RIEMPIMENTO MURO	2.34 mq

SOVRAST. SS 121_ LOTTO 2A	
USURA	14.50 m
BINDER	14.50 m
BASE	14.50 m
MISTO CEMENTATO	14.50 m

SEZIONE N. : NEW1220bis

QT. PROGETTO : 249.79

DIST.PROG. : 24390.00

DIST.PREC. : 13.98

DIST.SUCC. : 5.79

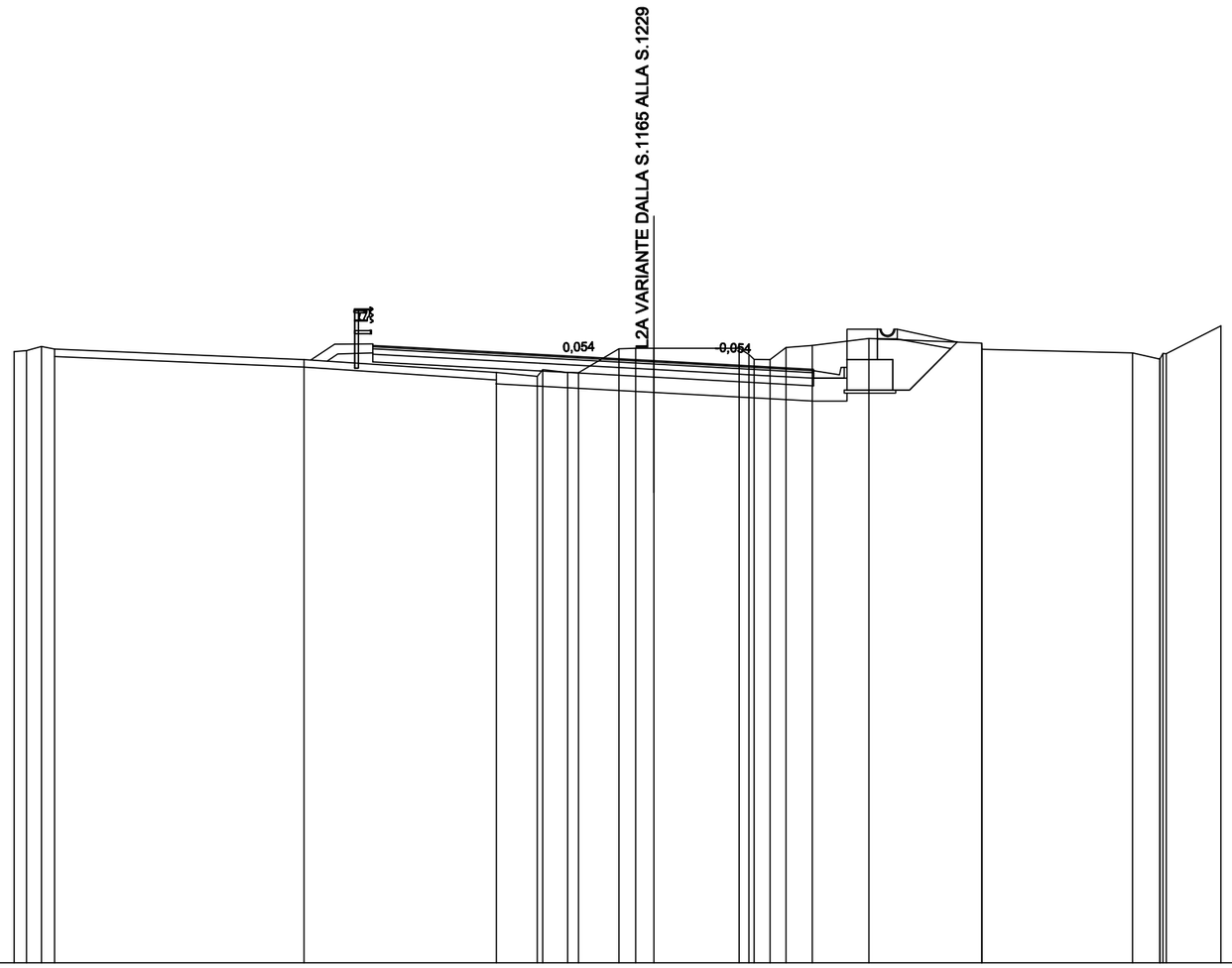

SCALA 1:200

QT.RIF. 230.000

| | | |

SCAVI BONIFICHE SS 121_ LOTTO 2A	
STERRO	9.71 mq
BONIFICA TRICEE IN ALLARGAMENTO	5.54 mq
SBANCAMENTO MURO	6.00 mq
SCARIFICA	14.83 m

RILEVATI SS 121_ LOTTO 2A	
RILEVATO	2.21 mq
TERRENO VEGETALE	2.05 m
RIEMPIMENTO MURO	3.00 mq

SOVRAST. SS 121_ LOTTO 2A	
USURA	14.50 m
BINDER	14.50 m
BASE	14.50 m
MISTO CEMENTATO	14.50 m

SEZIONE N. : NEW1221

QT. PROGETTO : 249.91

DIST.PROG. : 24395.79

DIST.PREC. : 5.79

DIST.SUCC. : 19.70

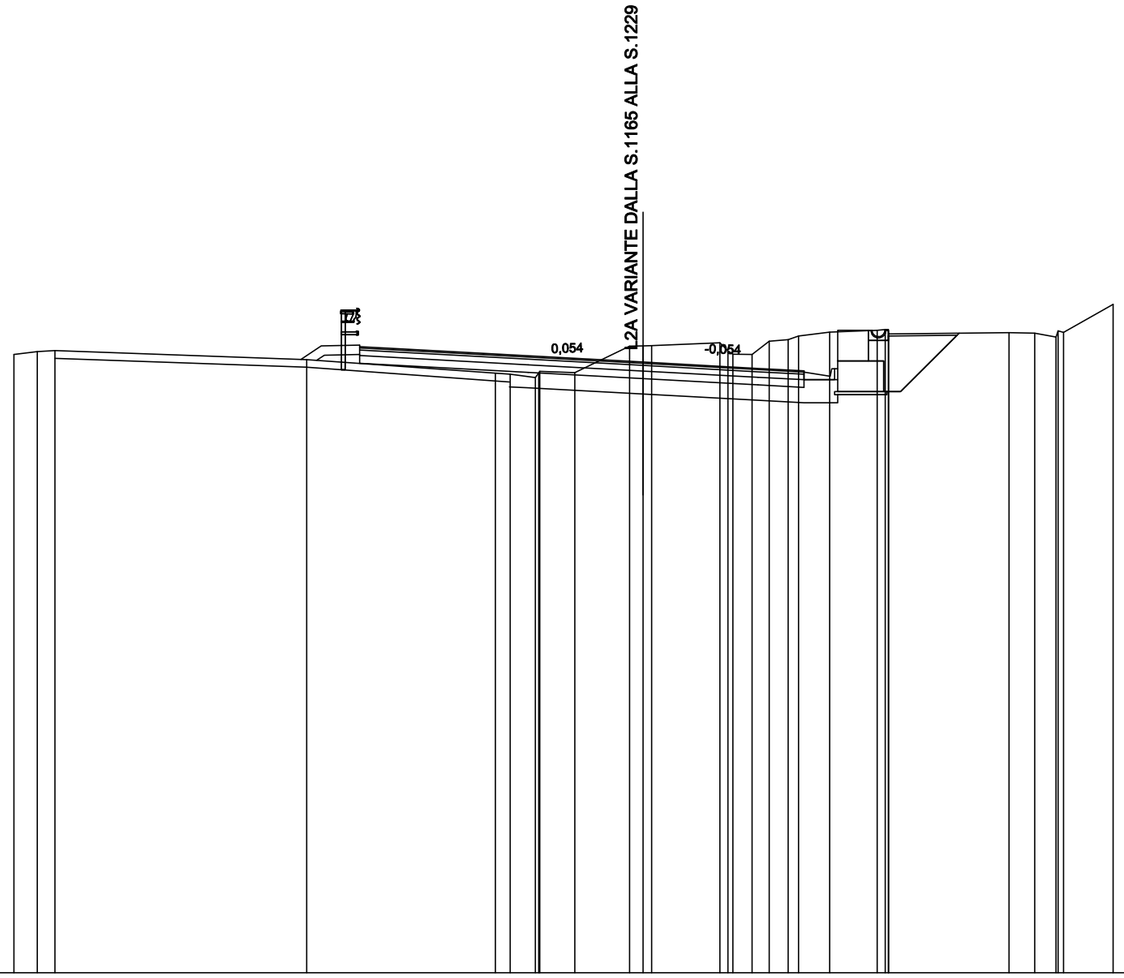

SCALA 1:200

QT.RIF. 230.000

| | | |

SCAVI BONIFICHE SS 121_ LOTTO 2A	
STERRO	9.88 mq
BONIFICA TRICEE IN ALLARGAMENTO	4.73 mq
SBANCAMENTO MURO	12.55 mq
SCARIFICA	14.66 m

RILEVATI SS 121_ LOTTO 2A	
RILEVATO	0.99 mq
TERRENO VEGETALE	5.77 m
RIEMPIMENTO MURO	5.91 mq

SOVRAST. SS 121_ LOTTO 2A	
USURA	14.50 m
BINDER	14.50 m
BASE	14.50 m
MISTO CEMENTATO	14.50 m

SEZIONE N. : NEW1222

QT. PROGETTO : 250.36

DIST.PROG. : 24415.49

DIST.PREC. : 19.70

DIST.SUCC. : 8.36

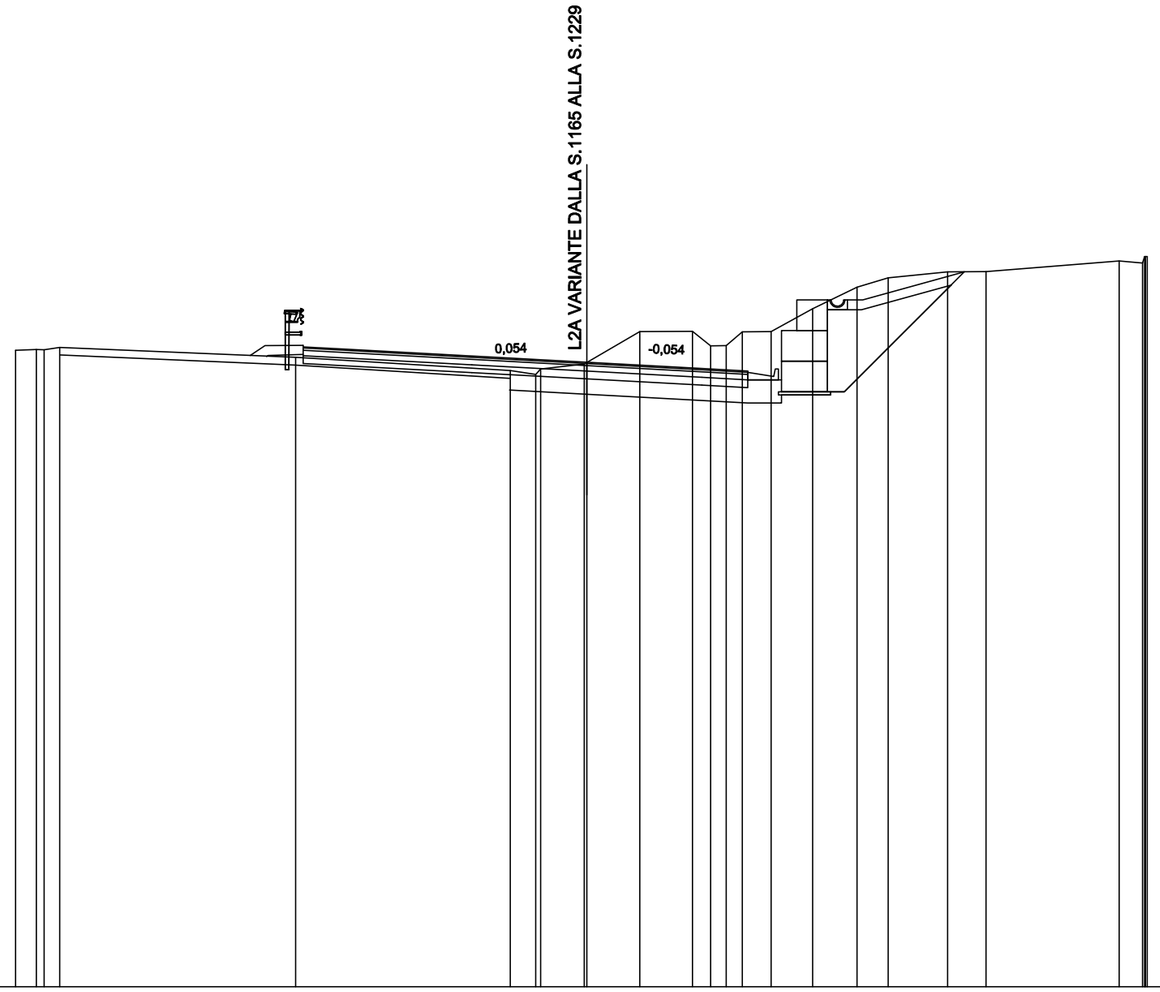

SCALA 1:200

QT.RIF. 230.000

QUOTE TERRENO	250.75	250.78	250.76	250.85	250.52	250.09	249.96	250.14	250.30	250.35	251.36	251.37	250.89	250.90	251.35	251.36	252.11	252.81	253.11	253.30	253.31	253.66	253.59	253.80	253.80	253.80
DIST.PARZIALI TERRENO	0.68	0.51	7.69	7.01	0.83	1.42	1.73	1.72	0.59	0.51	0.53	0.93	1.36	1.44	1.02	1.93	1.25	4.34	0.76							
QUOTE PROGETTO	250.58	250.90	250.91	250.86	250.77	250.56	250.36	250.15	250.07	252.39	252.39	253.31														
DIST.PARZIALI PROGETTO	0.48	1.25	1.75	3.75	3.75	3.75	1.50	3.25	0.50	3.31																

SCAVI BONIFICHE SS 121_ LOTTO 2A	
STERRO	8.99 mq
BONIFICA TRICEE IN ALLARGAMENTO	4.42 mq
SBANCAMENTO MURO	12.88 mq
SCARIFICA	14.25 m

RILEVATI SS 121_ LOTTO 2A	
RILEVATO	0.45 mq
TERRENO VEGETALE	6.58 m
RIEMPIMENTO MURO	6.53 mq

SOVRAST. SS 121_ LOTTO 2A	
USURA	14.50 m
BINDER	14.50 m
BASE	14.50 m
MISTO CEMENTATO	14.50 m

SEZIONE N. : NEW1222.A

QT. PROGETTO : 250.58

DIST.PROG. : 24423.84

DIST.PREC. : 8.36

DIST.SUCC. : 11.33

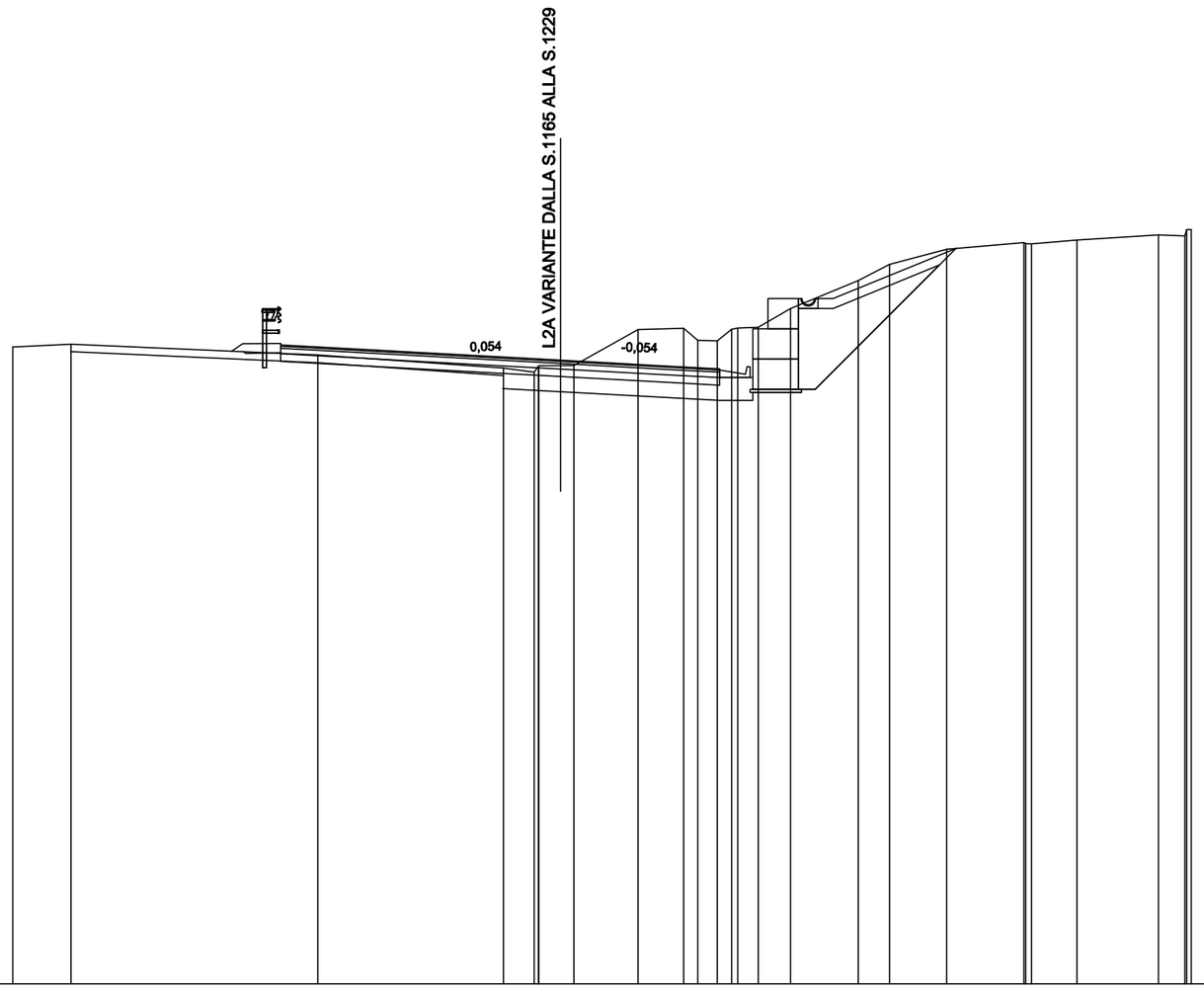

SCALA 1:200

QT.RIF. 230.000

| | | |

SCAVI BONIFICHE SS 121_ LOTTO 2A	
STERRO	7.88 mq
BONIFICA TRICEE IN ALLARGAMENTO	3.78 mq
SBANCAMENTO MURO	9.96 mq
SCARIFICA	13.63 m

RILEVATI SS 121_ LOTTO 2A	
RILEVATO	0.25 mq
TERRENO VEGETALE	5.82 m
RIEMPIMENTO MURO	6.06 mq

SOVRAST. SS 121_ LOTTO 2A	
USURA	14.50 m
BINDER	14.50 m
BASE	14.50 m
MISTO CEMENTATO	14.50 m

SEZIONE N. : NEW1223

QT. PROGETTO : 250.89

DIST.PROG. : 24435.17

DIST.PREC. : 11.33

DIST.SUCC. : 11.38

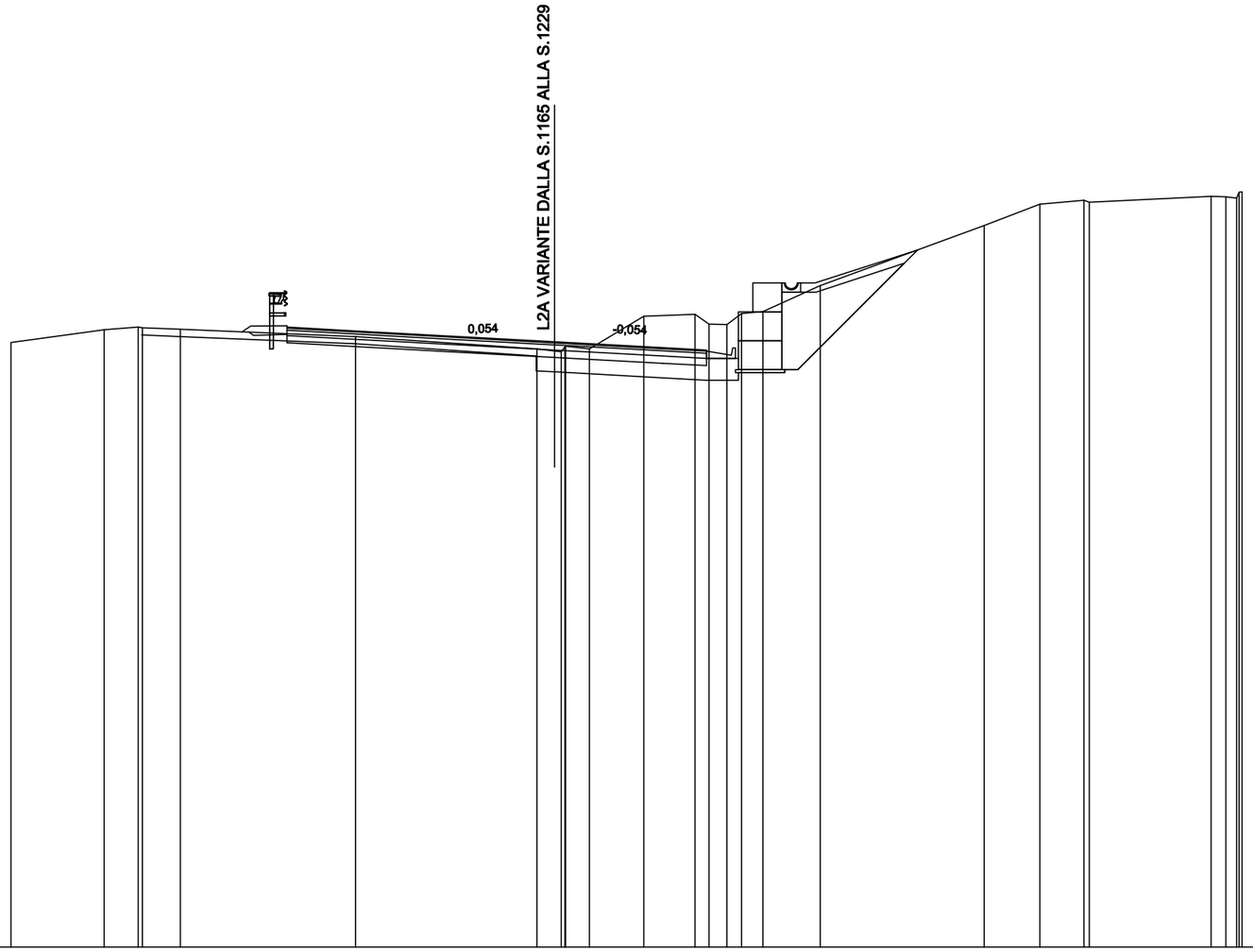

SCALA 1:200

QT.RIF. 230.000

| | | |

SCAVI BONIFICHE SS 121_ LOTTO 2A	
STERRO	7.29 mq
BONIFICA TRICEE IN ALLARGAMENTO	3.24 mq
SBANCAMENTO MURO	7.66 mq
SCARIFICA	12.63 m

RILEVATI SS 121_ LOTTO 2A	
RILEVATO	0.22 mq
TERRENO VEGETALE	5.82 m
RIEMPIMENTO MURO	5.79 mq

SOVRAST. SS 121_ LOTTO 2A	
USURA	14.50 m
BINDER	14.50 m
BASE	14.50 m
MISTO CEMENTATO	14.50 m

SEZIONE N. : NEW1223.A

QT. PROGETTO : 251.24

DIST.PROG. : 24446.55

DIST.PREC. : 11.38

DIST.SUCC. : 8.34

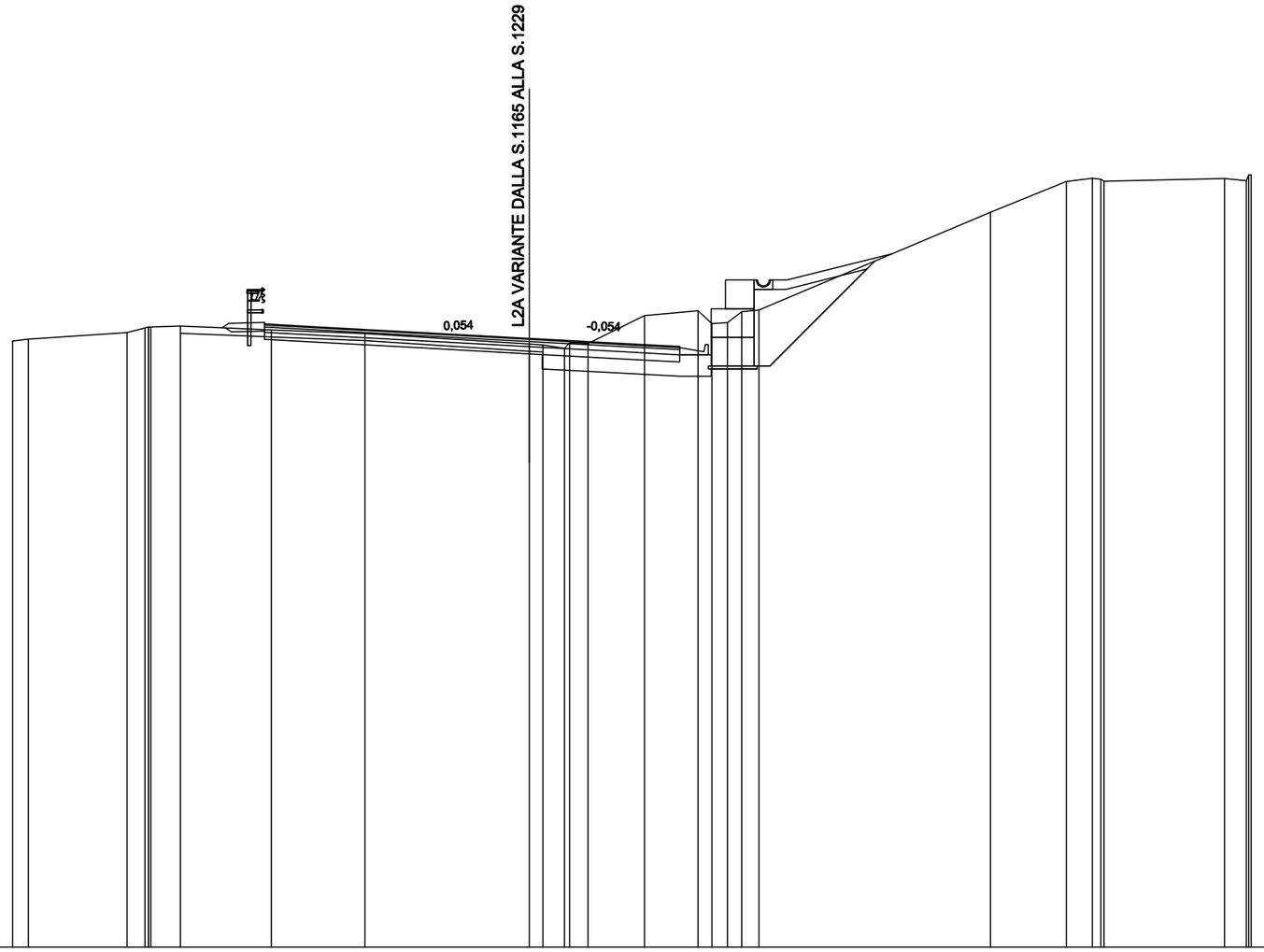

SCALA 1:200

QT.RIF. 230.000

| | | |

SCAVI BONIFICHE SS 121_ LOTTO 2A	
STERRO	6.32 mq
BONIFICA TRICEE IN ALLARGAMENTO	2.49 mq
SBANCAMENTO MURO	5.95 mq
SCARIFICA	12.03 m

RILEVATI SS 121_ LOTTO 2A	
RILEVATO	0.23 mq
TERRENO VEGETALE	6.98 m
RIEMPIMENTO MURO	6.04 mq

SOVRAST. SS 121_ LOTTO 2A	
USURA	14.49 m
BINDER	14.49 m
BASE	14.49 m
MISTO CEMENTATO	14.49 m

SEZIONE N. : NEW1224

QT. PROGETTO : 251.51

DIST.PROG. : 24454.89

DIST.PREC. : 8.34

DIST.SUCC. : 12.49

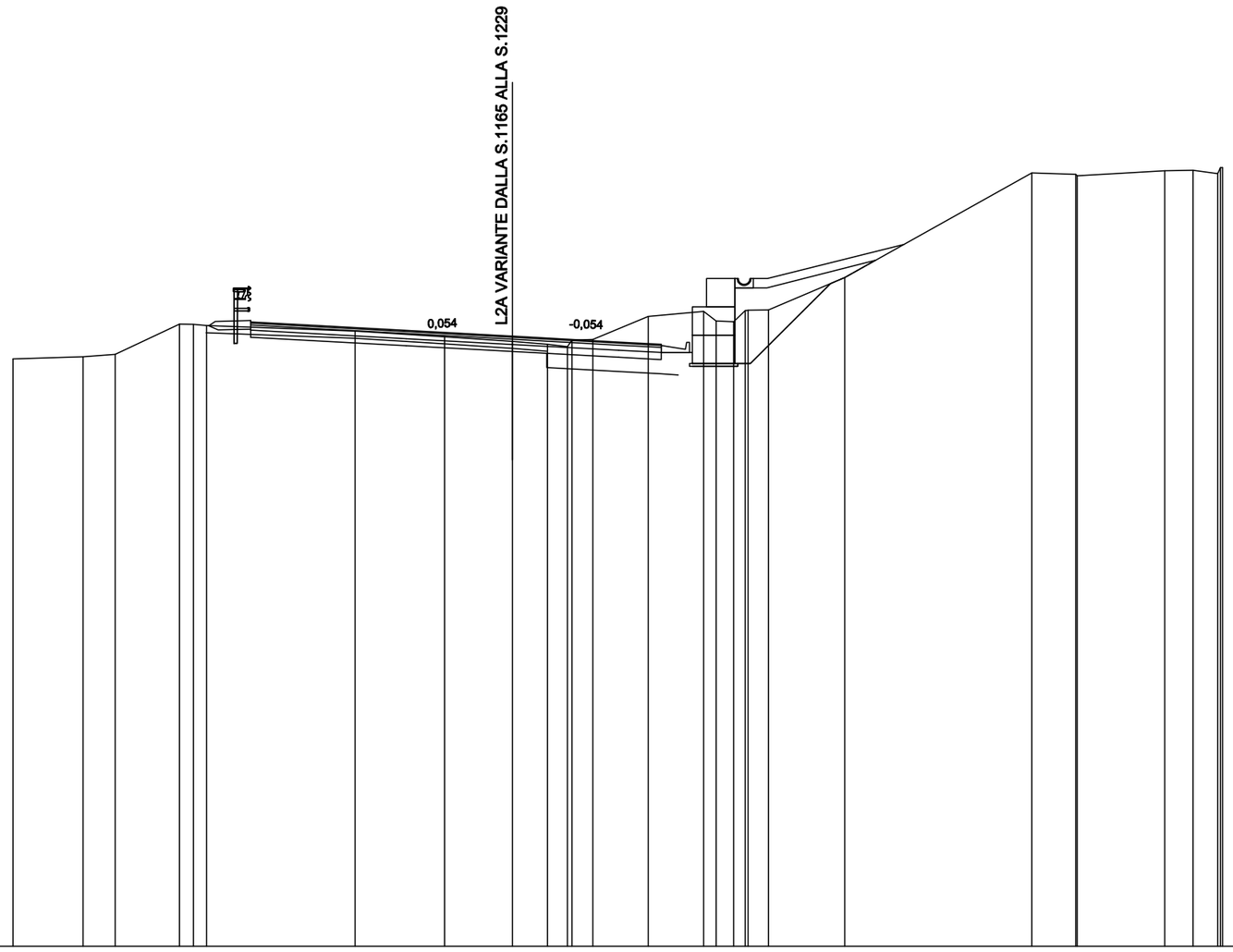

SCALA 1:200

QT.RIF. 230.000

QUOTE TERRENO	250.72	250.79	250.88	251.94	251.93	251.89	251.69	251.50	251.33	251.23	251.15	251.37	251.40	252.21	252.39	252.05	252.03	252.41	252.43	252.44	253.59	257.28	257.23	257.17	257.35	257.37	257.25	257.47	257.47
DIST.PARZIALI TERRENO		2.48	1.13	2.27	0.49	0.46	5.24	3.16	2.40	1.24	0.70	0.73	1.96	1.96	0.43	0.62	0.40	0.72	2.69	6.60		1.55	3.09		1.00	0.87			
QUOTE PROGETTO						251.89	252.04	252.07	252.02	251.92	251.72	251.51	251.31	251.23	253.55	253.55	254.75												
DIST.PARZIALI PROGETTO							1.25	1.75	3.74	3.75	3.75	1.50	3.25	0.50	4.81														

SCAVI BONIFICHE SS 121_ LOTTO 2A	
STERRO	5.25 mq
BONIFICA TRICEE IN ALLARGAMENTO	2.43 mq
SBANCAMENTO MURO	5.51 mq
SCARIFICA	11.09 m

RILEVATI SS 121_ LOTTO 2A	
TERRENO VEGETALE	10.94 m
RIEMPIMENTO MURO	6.45 mq

SOVRAST. SS 121_ LOTTO 2A	
USURA	14.49 m
BINDER	14.49 m
BASE	14.49 m
MISTO CEMENTATO	14.49 m

SEZIONE N. : NEW1224.A

QT. PROGETTO : 251.95

DIST.PROG. : 24467.38

DIST.PREC. : 12.49

DIST.SUCC. : 7.30

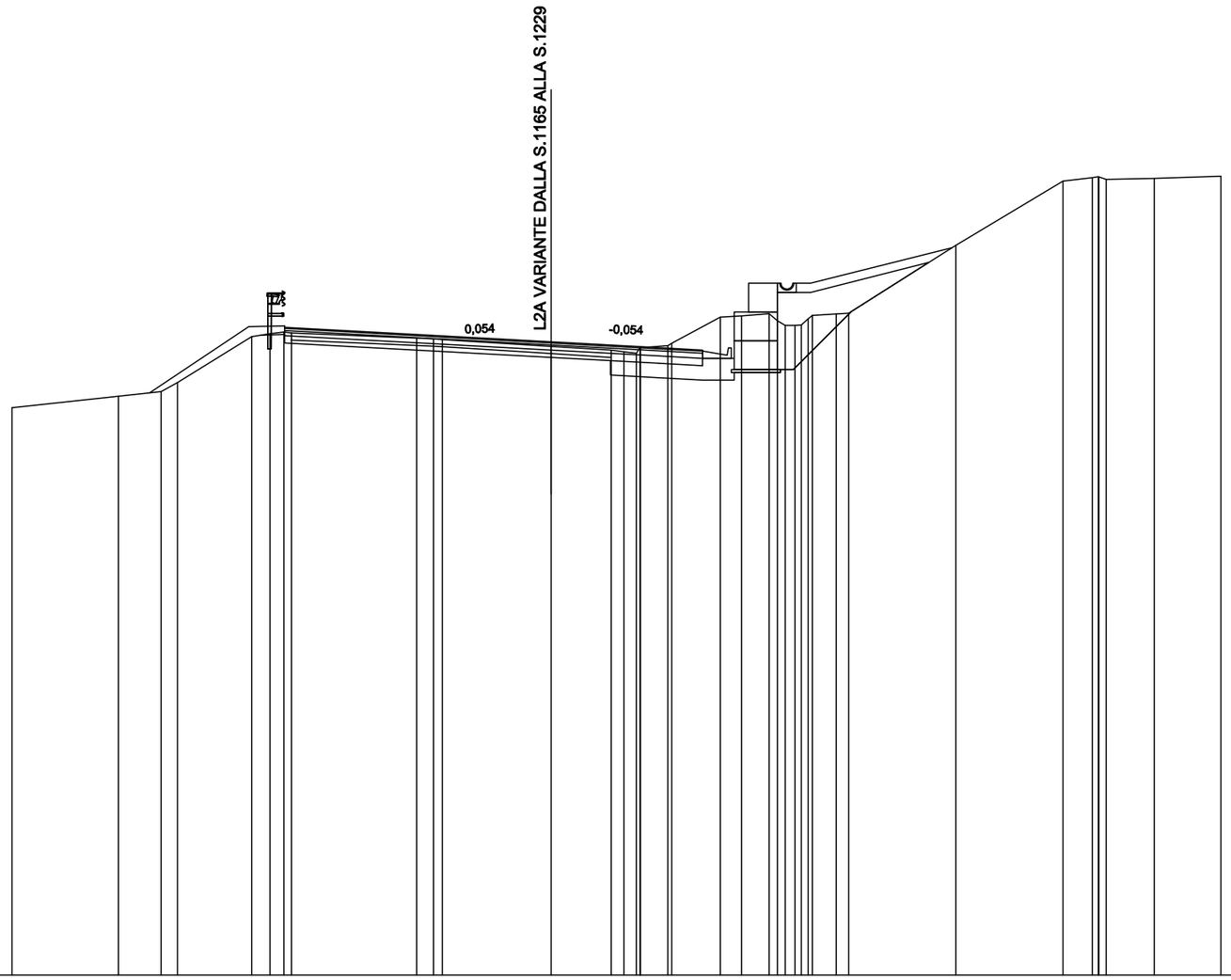

SCALA 1:200

QT.RIF. 230.000

| | | |

SCAVI BONIFICHE SS 121_ LOTTO 2A	
STERRO	4.51 mq
BONIFICA TRICEE IN ALLARGAMENTO	2.17 mq
SBANCAMENTO MURO	5.67 mq
SCARIFICA	10.79 m

RILEVATI SS 121_ LOTTO 2A	
TERRENO VEGETALE	11.87 m
RIEMPIMENTO MURO	6.75 mq

SOVRAST. SS 121_ LOTTO 2A	
USURA	13.53 m
BINDER	13.53 m
BASE	13.53 m
MISTO CEMENTATO	13.53 m

SEZIONE N. : NEW1225

QT. PROGETTO : 252.21

DIST.PROG. : 24474.67

DIST.PREC. : 7.30

DIST.SUCC. : 19.87

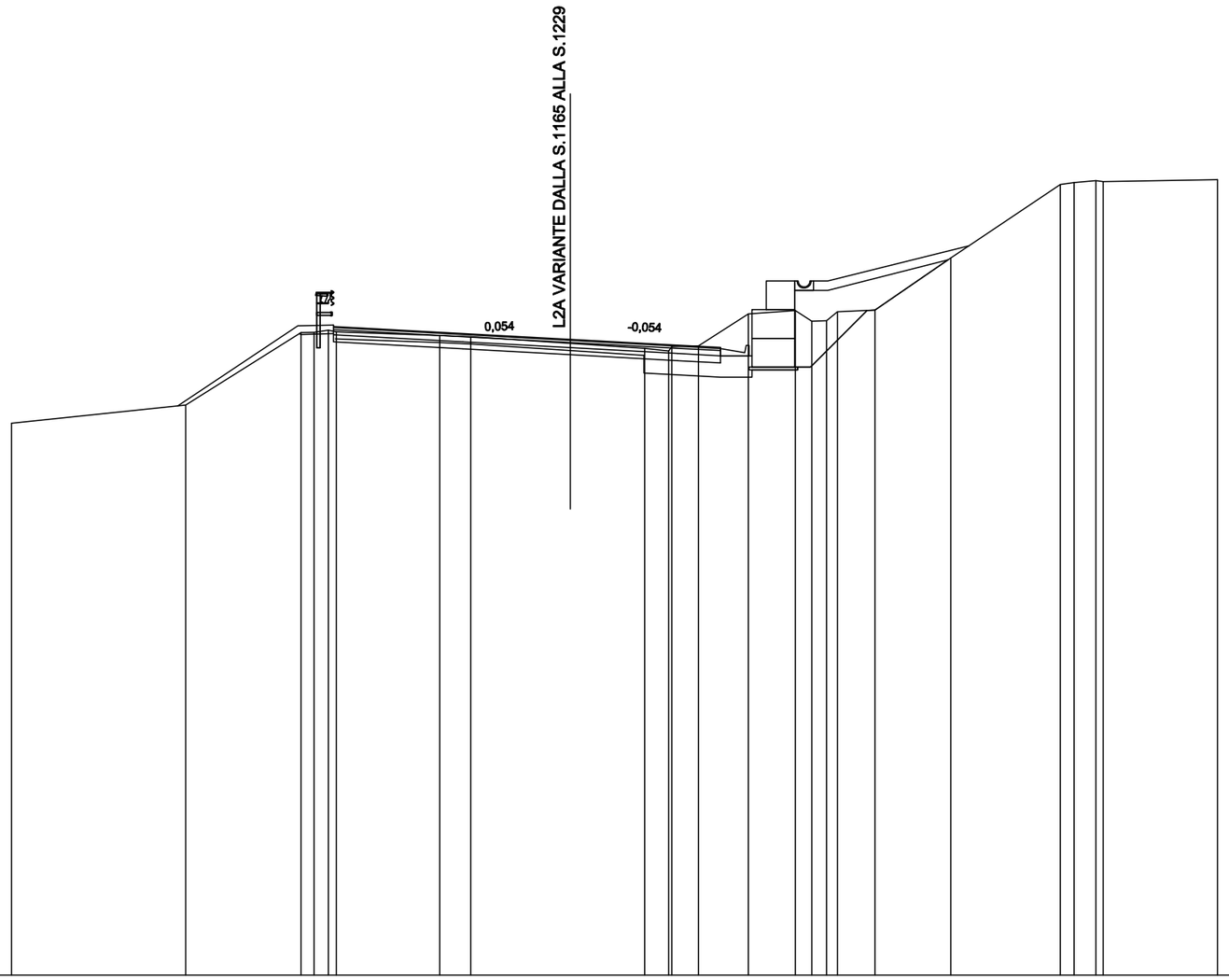

SCALA 1:200

QT.RIF. 230.000

QUOTE TERRENO	249.28		249.91		252.44	252.45	252.53	252.47	252.34	252.29	252.06	251.89	251.80	251.95	251.97	253.10	253.21	252.84	252.86	253.17	253.23	255.05	257.62	257.68	257.75	257.72	257.78
DIST.PARZIALI TERRENO		6.09		4.03	0.46	0.50		3.62	1.08	3.48	2.60	0.84		0.93	1.74	1.64	0.58	0.52	0.38	1.32	2.64	3.83	0.48	0.76		3.99	
QUOTE PROGETTO			249.88		252.68	252.71	252.66	252.56	252.41		252.21		252.00		251.92		254.24	254.24				255.48					
DIST.PARZIALI PROGETTO				4.19	1.25		1.72	2.80		3.75	3.75		1.50		3.25		0.50			4.94						

SCAVI BONIFICHE SS 121_ LOTTO 2A	
STERRO	2.92 mq
BONIFICA TRICEE IN ALLARGAMENTO	1.58 mq
SBANCAMENTO MURO	5.59 mq
SCARIFICA	10.42 m

RILEVATI SS 121_ LOTTO 2A	
RILEVATO	0.05 mq
TERRENO VEGETALE	5.94 m
RIEMPIMENTO MURO	5.82 mq

SOVRAST. SS 121_ LOTTO 2A	
USURA	11.54 m
BINDER	11.54 m
BASE	11.54 m
MISTO CEMENTATO	11.54 m

SEZIONE N. : NEW1226

QT. PROGETTO : 252.91

DIST.PROG. : 24494.54

DIST.PREC. : 19.87

DIST.SUCC. : 19.93

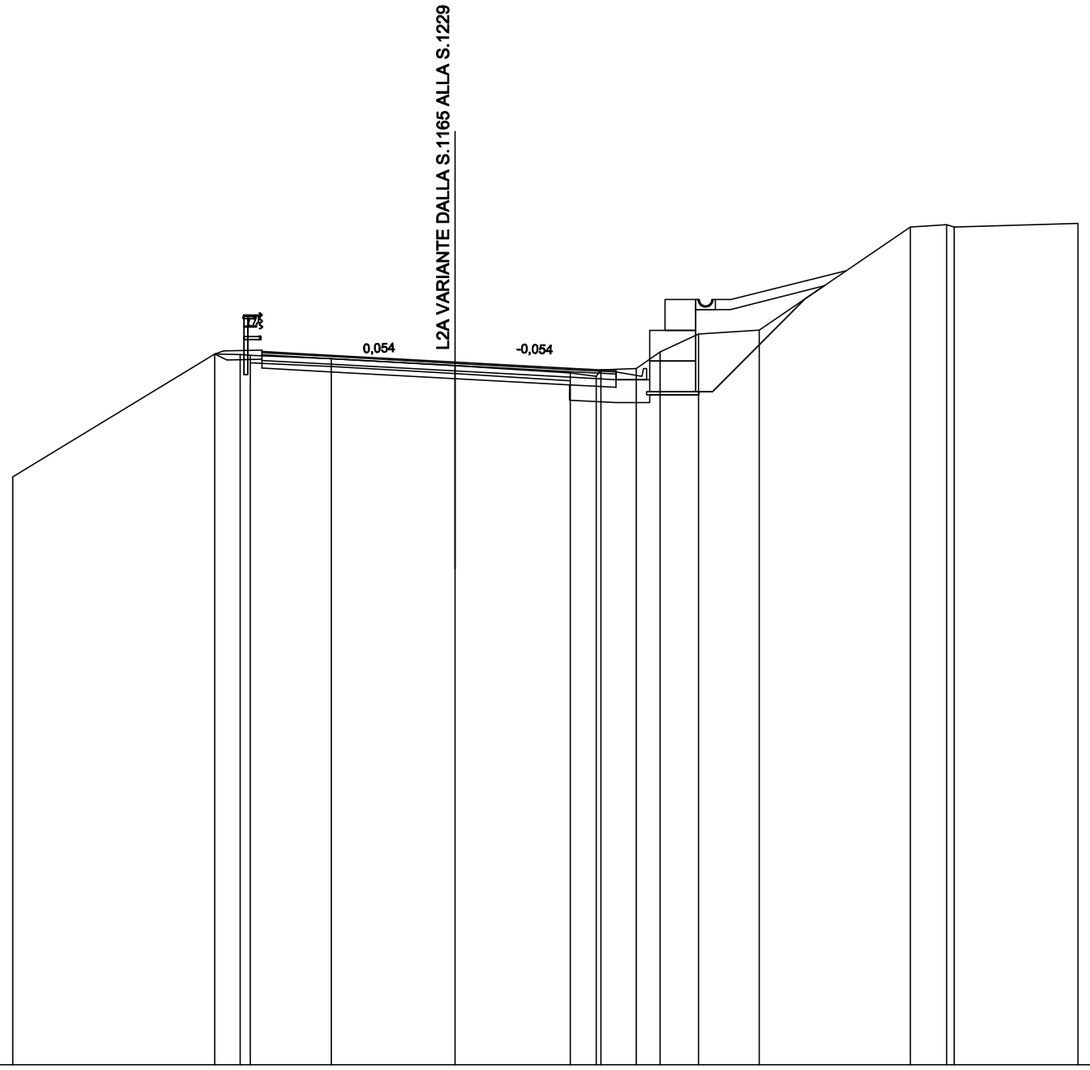

SCALA 1:200

QT.RIF. 230.000

QUOTE TERRENO	249.16		253.17	253.15	253.13	253.01		252.79		252.55	252.44	252.66	252.70	253.24	253.82	253.95		257.31	257.39	257.31		257.43
DIST.PARZIALI TERRENO		6.59		0.83	0.34	2.64	4.03		3.77		0.84	1.15	0.78	1.26	1.98		4.93		1.18		4.04	
QUOTE PROGETTO			253.17	253.27	253.30	253.25	253.16	253.11		252.91		252.71	252.62		254.94	254.94		255.89				
DIST.PARZIALI PROGETTO				1.25	1.61		0.93	3.75		3.75		1.50		3.25		0.50	3.77					

SCAVI BONIFICHE SS 121_ LOTTO 2A	
STERRO	2.70 mq
BONIFICA TRICEE IN ALLARGAMENTO	1.19 mq
SBANCAMENTO MURO	4.72 mq
SCARIFICA	11.44 m

RILEVATI SS 121_ LOTTO 2A	
RILEVATO	0.08 mq
TERRENO VEGETALE	5.03 m
RIEMPIMENTO MURO	5.53 mq

SOVRAST. SS 121_ LOTTO 2A	
USURA	10.50 m
BINDER	10.50 m
BASE	10.50 m
MISTO CEMENTATO	10.50 m

SEZIONE N. : NEW1227

QT. PROGETTO : 253.61

DIST.PROG. : 24514.47

DIST.PREC. : 19.93

DIST.SUCC. : 19.97

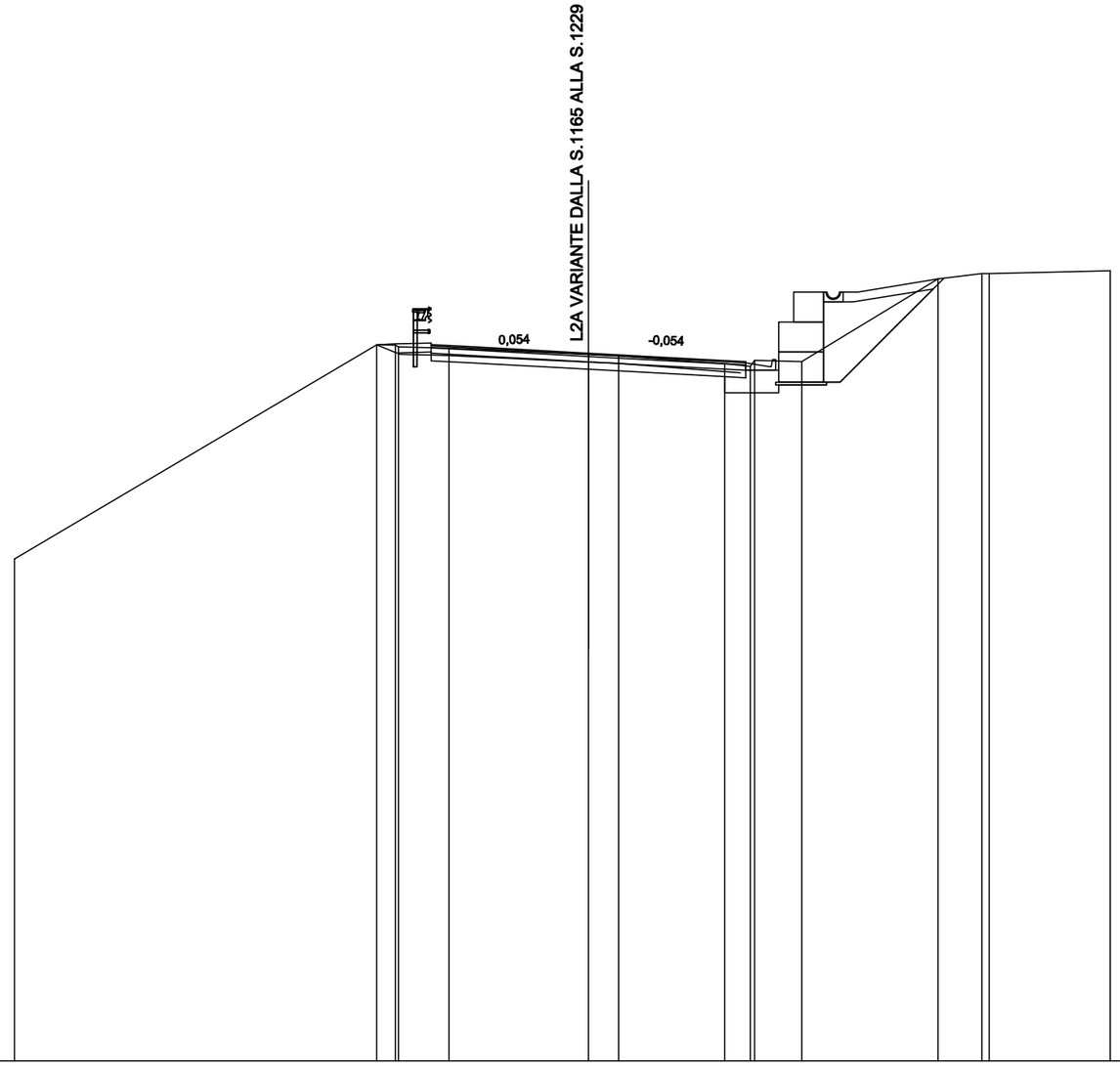

SCALA 1:200

QT.RIF. 230.000

QUOTE TERRENO	246.75		253.89	253.88	253.82	253.78		253.56	253.52		253.26	253.17	253.37	253.33		256.09	256.27	256.27	256.36
DIST.PARZIALI TERRENO		12.08	0.63		1.68	4.66		1.01	3.54		0.85		1.57	4.55		1.46		4.04	
QUOTE PROGETTO			253.89	253.92	253.95	253.90	253.82	253.61		253.41	253.33		255.65	255.65	256.09				
DIST.PARZIALI PROGETTO			0.57		1.25	1.50	3.75		3.75		1.50		3.25	0.50	2.67				

SCAVI BONIFICHE SS 121_ LOTTO 2A	
STERRO	6.87 mq

RILEVATI SS 121_ LOTTO 2A	
TERRENO VEGETALE	6.58 m

SOVRAST. SS 121_ LOTTO 2A	
USURA	14.14 m
BINDER	14.14 m
BASE	14.14 m
MISTO CEMENTATO	14.14 m

SEZIONE N. : NEW1228

QT. PROGETTO : 254.34

DIST.PROG. : 24534.45

DIST.PREC. : 19.97

DIST.SUCC. : 20.00

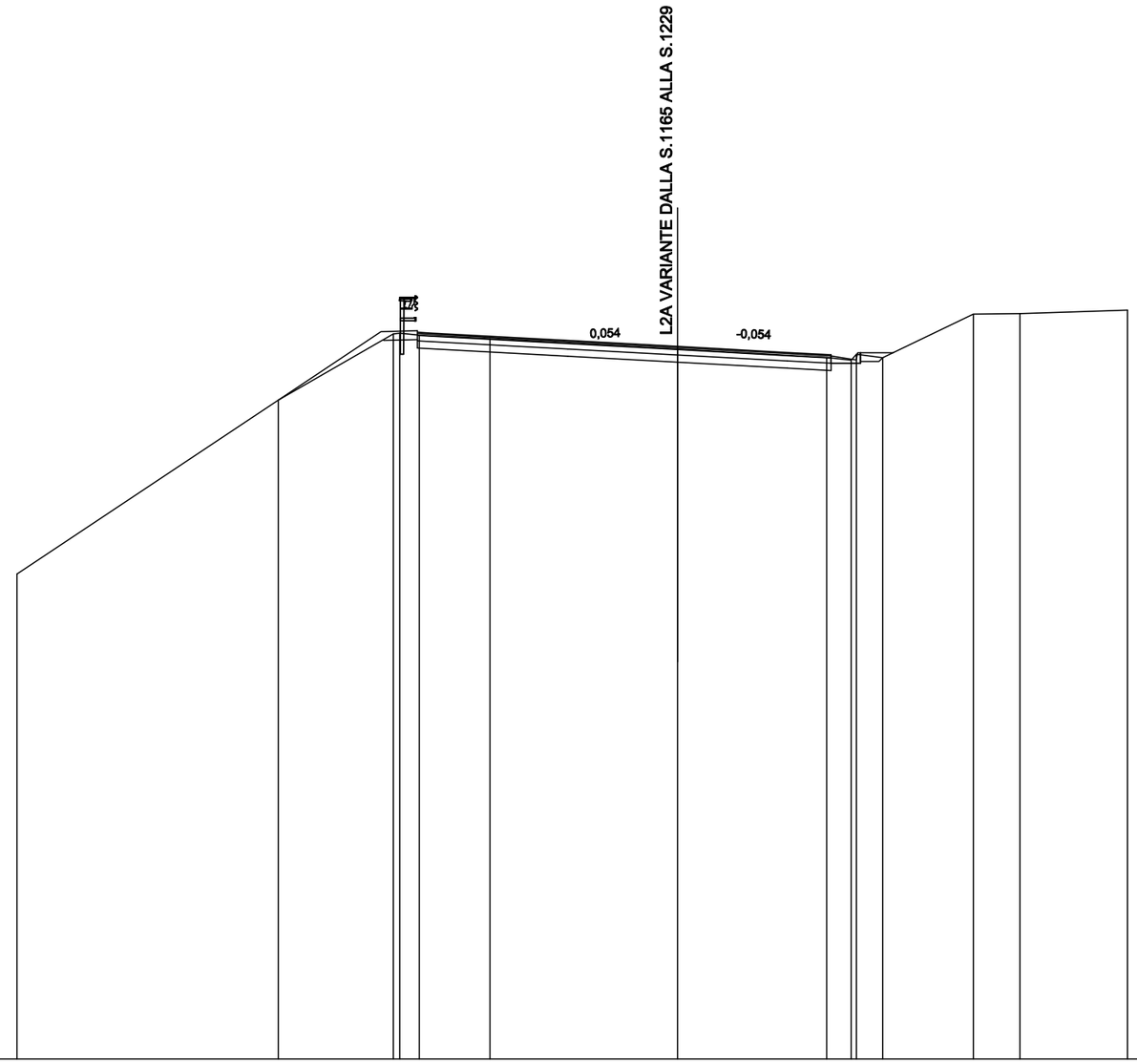

SCALA 1:200

QT.RIF. 230.000

QUOTE TERRENO	246.56				252.51			254.77 254.80 254.72			254.61				254.25			253.97	253.87 254.07 253.95			255.45	255.46		255.58
DIST.PARZIALI TERRENO		8.93				3.93		0.67	2.41			6.41				5.10		0.84	0.90	3.10			1.59		3.68	
QUOTE PROGETTO					252.51		254.81 254.85	254.88 254.83 254.80			254.55			254.34			254.14	254.06	254.13	254.13						
DIST.PARZIALI PROGETTO						3.45	1.25	0.52	4.62			3.75			3.75		1.50	1.00	1.12							

SOVRAST. SS 121_ LOTTO 2A	
USURA	13.92 m

SEZIONE N. : NEW1229
QT. PROGETTO : 255.10
DIST.PROG. : 24554.45
DIST.PREC. : 20.00
DIST.SUCC. : 5.00

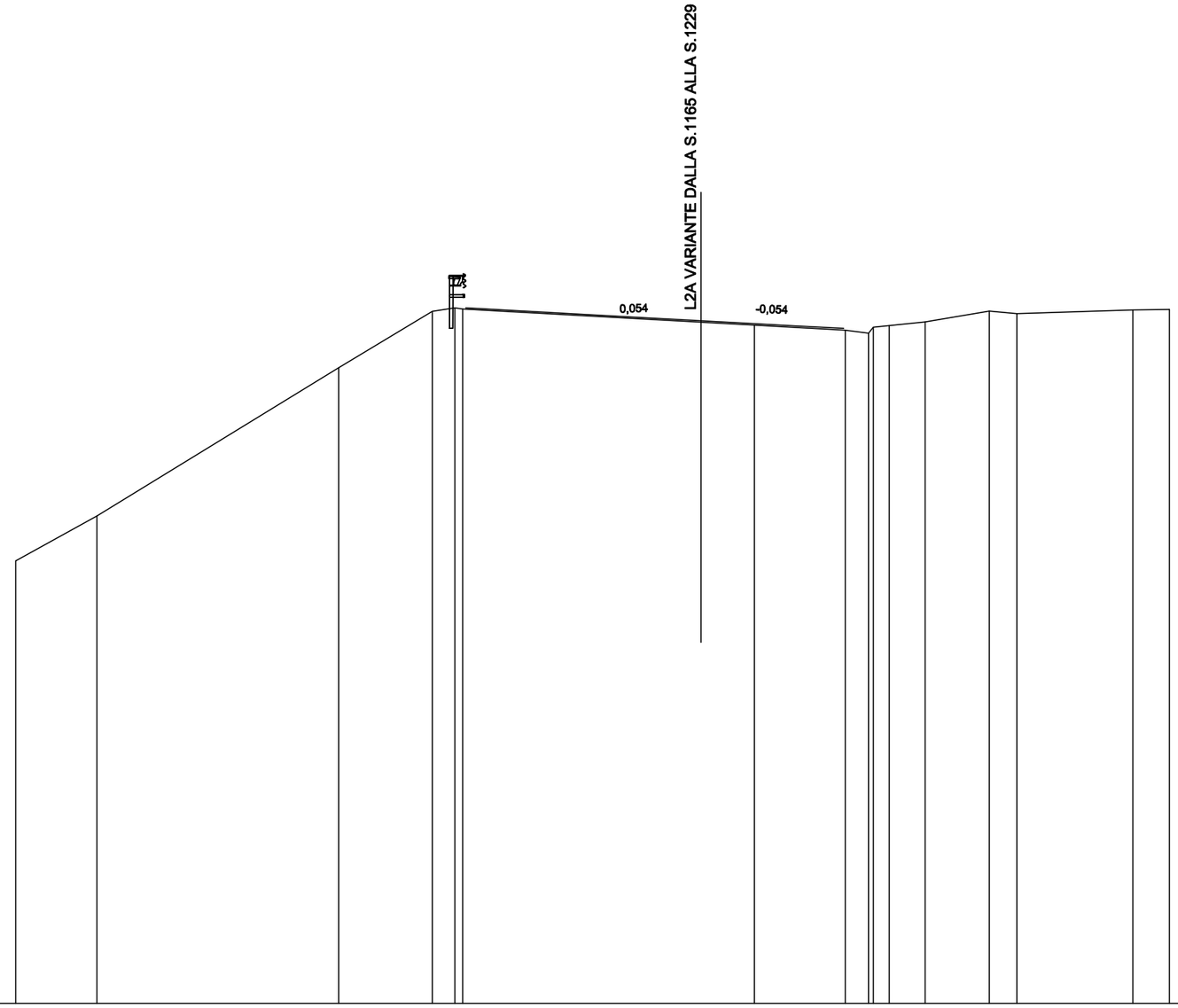

SCALA 1:200

QT.RIF. 230.000

QUOTE TERRENO	246.27	247.92	253.37	255.45	255.57	255.54	255.05	254.94	254.76	254.65	254.87	254.92	255.06	255.45	255.36	255.50	255.52
DIST.PARZIALI TERRENO	2.99	8.90	3.45	0.83	8.77	1.96	3.35	0.85	0.58	1.33	2.36	1.01	4.27	1.34
QUOTE PROGETTO	255.57	255.55	255.31	255.10	254.90	254.82
DIST.PARZIALI PROGETTO	0.50	4.42	3.75	3.75	1.50