ANAS S.p.A.

DIREZIONE REGIONALE PER LA SICILIA

PA17/08

Affidamento a Contraente Generale dei "Lavori di ammodernamento del tratto Palermo - Lercara Friddi, lotto funzionale dal km 14,4 (km. 0,0 del Lotto 2) compreso il tratto di raccordo della rotatoria Bolognetta, al km 48,0 (km. 33,6 del Lotto 2 - Svincolo Manganaro incluso) compresi i raccordi con le attuali SS n.189 e SS n.121

Bolognetta S.c.p.a.

- PERIZIA DI VARIANTE N.3 -

Il Responsabile Ambientale:
Dott. Maurizio D'angelo

Titolo elaborato:

PROGETTO DELL' INFRASTRUTTURA
VIABILITA' COMPLEMENTARI E SECONDARIE
SEZIONI TRASVERSALI
Tronco 10 , Tronco 10A

Codice Unico Progetto (CUP) : F41B03000230001

	OPERA	ARGOMENTO	DOC. E PROG.		FASE	REVISIONE
Codice elaborato: PA17/08	P E	V S	M 0 0 5	___	6	0

CARTELLA:	FILE NAME:	NOTE:	PROT.	SCALA:
0 6	PEVSM005_60_4137.DWG	1=1	4 1 3 7	1:200

REV.	DESCRIZIONE	DATA	REDATTO	VERIFICATO	APPROVATO
5					
4					
3					
2					
1					
0	PRIMA EMISSIONE	Maggio 2021	P. Dibilio	S. Fortino	N. Behmann

Progettisti :
F.A.C.E. S.r.l. - Società di ingegneria
FACTORY OF ARCHITECTURE CIVIL ENGINEERING
via Flaminia 71 - 00196 Roma
tel: 06 32609519
e-mail: info@facesrl.com
pec: pec.facesrl@pec.com
Direttore Tecnico: ing. Antonio Ambrosi

Consulenti:
E&G S.r.l.
ENVIRONMENT & GEOTECHNIC
STUDIO DI INGEGNERIA GEOTECNICA E AMBIENTALE
Direttore Tecnico: ing. Quintilio Napoleoni

Il Progettista Responsabile	Il Geologo	Il Coordinatore per la Sicurezza in fase di Esecuzione:	Il Direttore dei Lavori:
Ing. Antonio Ambrosi	*Dott. Geol. Gualtiero Bellomo*	*Arch. Francesco Rondelli*	*Ing. Sandro Favero*
		Il Coordinatore per la Esecuzione dei Lavori *arch. Francesco Rondelli*	Il Direttore dei Lavori *ing. Sandro Favero*

ANAS S.p.A.

DATA:	PROTOCOLLO:	VISTO: IL RESPONSABILE DEL PROCEDIMENTO
CODICE PROGETTO	L O 4 1 0 C E 1 1 0 1	*Dott. Ing. Luigi Mupo*

SECONDARIA 10

SCAVI BONIFICHE SS 121_LOTTO 2A	
STERRO	1.73 mq
BONIFICA	3.40 mq
SCARIFICA	5.46 m

RILEVATI SS 121_LOTTO 2A	
RILEVATO	0.36 mq
TERRENO VEGETALE	2.69 m

SOVRAST. SS 121_LOTTO 2A	
USURA	7.00 m
BINDER	7.00 m
MISTO CEMENTATO	7.00 m

SEZIONE N. : 88
QT. PROGETTO : 306.32
DIST.PROG. : 1739.87

SEZIONE N. : 1
QT. PROGETTO : 306.63
DIST.PROG. : 0.00
DIST.SUCC. : 20.01

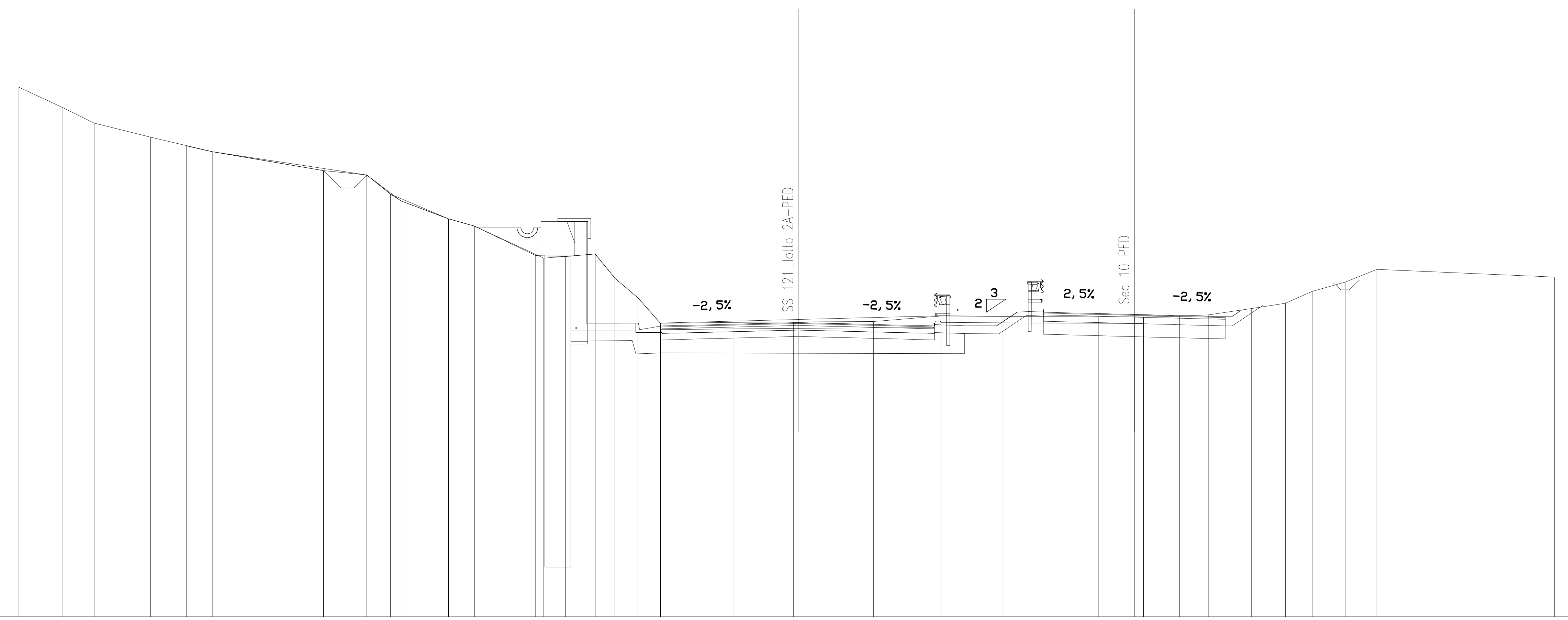

SCALA 1:200

QT.RIF. 295.000

QUOTE TERRENO: 315.38, 314.60, 314.00, 313.46, 313.13, 312.90, 312.17, 312.00, 311.27, 311.00, 310.32, 310.04, 308.90, 308.80, 308.87, 308.96, 308.97, 308.02, 308.02, 307.27, 307.27, 306.30, 306.30, 306.33, 306.35, 306.37, 306.58, 306.57, 306.55, 306.54, 306.54, 306.58, 306.62, 306.86, 307.07, 307.52, 307.88, 308.37, 308.07

DIST.PARZIALI TERRENO: 1.69, 1.20, 2.18, 1.37, 1.00, 4.28, 1.67, 0.91, 0.41, 1.82, 1.00, 2.36, 0.32, 0.82, 1.15, 0.77, 0.88, 0.85, 2.83, 2.30, 3.08, 2.59, 2.35, 3.73, 1.37, 0.36, 1.38, 1.11, 1.67, 1.30, 1.03, 1.28, 1.22, 6.84

QUOTE PROGETTO: 306.00, 306.30, 305.94, 306.00, 306.30, 306.00, 305.94, 305.94, 306.19, 305.65, 305.69, 305.78, 305.69, 305.94, 305.65, 305.90, 305.89, 306.59, 306.37, 306.62, 306.35, 306.28, 306.21, 306.20, 306.20, 306.20, 306.20, 307.00

DIST.PARZIALI PROGETTO: 2.50, 0.85, 1.50, 3.75, 3.75, 1.50, 1.15, 1.33, 1.05, 0.66, 0.75, 2.75, 2.75, 0.75, 1.13

SCAVI BONIFICHE SS 121_LOTTO 2A	
STERRO	7.56 mq
BONIFICA	2.74 mq
SCARIFICA	4.90 m

RILEVATI SS 121_LOTTO 2A	
RILEVATO	0.22 mq
TERRENO VEGETALE	7.20 m

SOVRAST. SS 121_LOTTO 2A	
USURA	5.50 m
BINDER	5.50 m
MISTO CEMENTATO	5.50 m

SEZIONE N. : 89
QT. PROGETTO : 306.61
DIST.PROG. : 1759.87

SEZIONE N. : 2
QT. PROGETTO : 306.90
DIST.PROG. : 20.01
DIST.PREC. : 20.01
DIST.SUCC. : 19.97

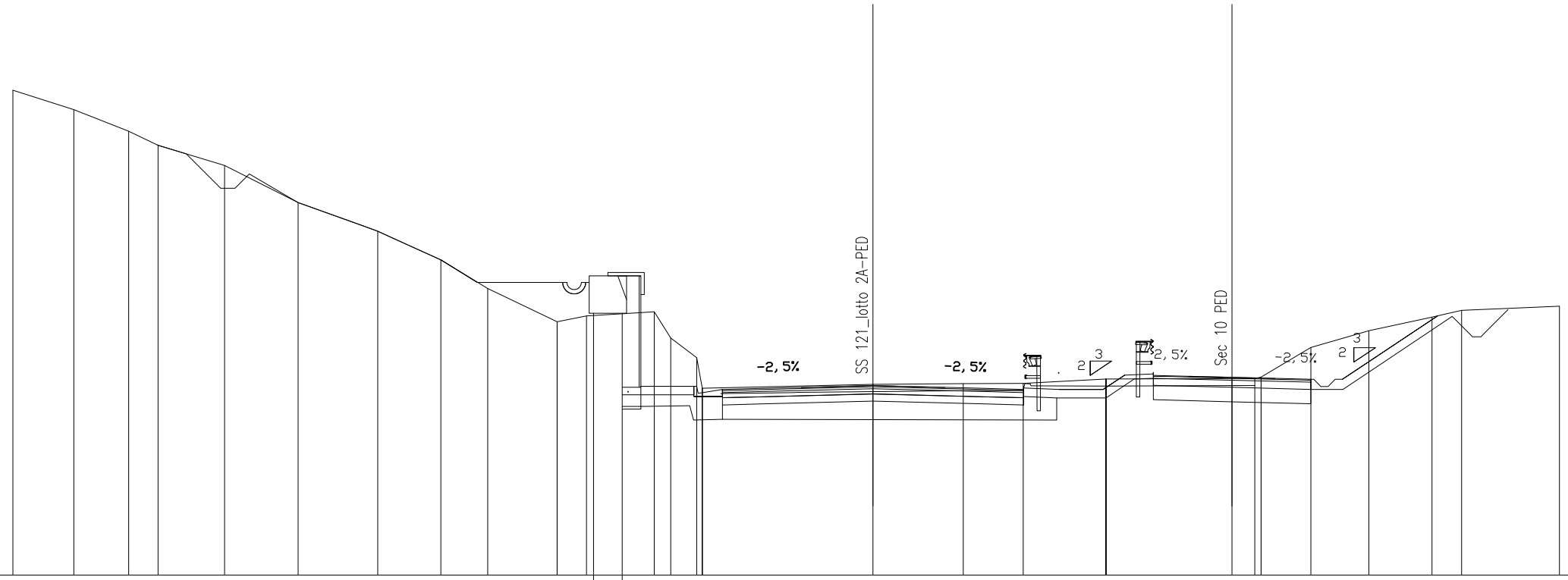

SCALA 1:200

QT.RIF. 300.000

QUOTE TERRENO	316.91	316.24	315.48	315.00	314.29	313.00	312.00	311.00	310.00	308.84	309.05	309.19	308.27	307.59	306.52	306.65	306.68	306.69	306.84	306.86	306.86	306.91	307.94	308.52	309.00	309.24	309.38
DIST.PARZIALI TERRENO		2.12	1.92	1.03	2.31	2.57	2.78	2.20	1.64	2.42	1.02	2.36	0.57	0.91	5.96	3.14	2.09	2.88	4.40	0.79	1.73	2.03	2.19	1.04	3.41	
QUOTE PROGETTO												306.29	306.59 306.23 306.29 306.59 306.29 306.23 306.23 306.48 305.94 305.98			306.07	305.98	306.23 305.94	306.18	306.18	306.84 306.62 306.87 306.60		306.55	306.50 306.48 306.48 306.48 306.48		309.02	
DIST.PARZIALI PROGETTO												2.50		0.85	1.50	3.75	3.75	1.50	1.15	1.72	0.99	0.66 0.62	2.12	2.12	0.62	1.12	3.74

SCAVI BONIFICHE SS 121_LOTTO 2A	
STERRO	3.93 mq
BONIFICA	1.96 mq
SCARIFICA	4.72 m

RILEVATI SS 121_LOTTO 2A	
RILEVATO	0.20 mq
TERRENO VEGETALE	5.94 m

SOVRAST. SS 121_LOTTO 2A	
USURA	4.00 m
BINDER	4.00 m
MISTO CEMENTATO	4.00 m

SEZIONE N. : 90
QT. PROGETTO : 306.90
DIST.PROG. : 1779.87

SEZIONE N. : 3
QT. PROGETTO : 307.27
DIST.PROG. : 39.98
DIST.PREC. : 19.97
DIST.SUCC. : 14.47

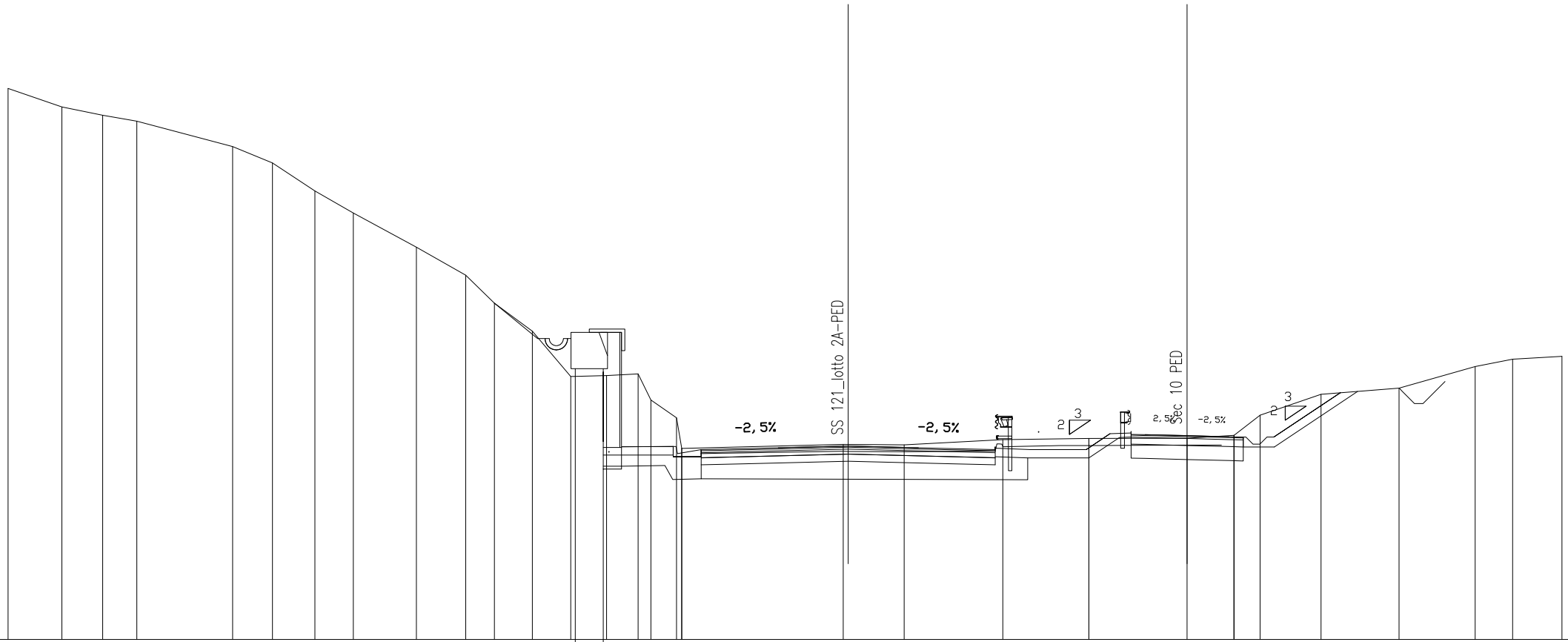

SCALA 1:200

QT.RIF. 300.000

QUOTE TERRENO	319.66	319.00	318.71	318.49	317.59	317.00	316.00	315.21	314.00	313.00	312.00	311.00	309.39	309.41	309.47	308.55	307.91	306.82	306.96	306.94	307.13	307.17	307.18	307.28	308.00	308.75	308.97	309.74	310.00	310.10		
DIST.PARZIALI TERRENO		1.92	1.46	1.22	3.41	1.43	1.51	1.38	2.25	1.76	1.02	1.35	1.38	1.28	1.13	0.45	0.92	5.77	2.17	3.52	3.07	3.51	1.68	0.93	2.18	2.78	2.71	1.34	1.76			
QUOTE PROGETTO														306.58	306.88	306.52	306.58	306.88	306.58	306.52	306.52	306.77	306.23	306.27	306.36		306.27	306.52	306.23	306.47	306.47	307.20	306.97	307.22	306.96	306.92	306.88	306.87	306.87	306.87	306.87	308.85			
DIST.PARZIALI PROGETTO														2.50	0.85	1.50	3.75	3.75	1.50	1.15	2.19	1.09	0.41	0.50	1.50	1.50	0.50	1.12	2.90			

SCAVI BONIFICHE SS 121_LOTTO 2A	
STERRO	2.71 mq
BONIFICA	1.88 mq
SCARIFICA	3.99 m

RILEVATI SS 121_LOTTO 2A	
RILEVATO	0.25 mq
TERRENO VEGETALE	5.67 m

SOVRAST. SS 121_LOTTO 2A	
USURA	4.00 m
BINDER	4.00 m
MISTO CEMENTATO	4.00 m

SEZIONE N. : 3.A

QT. PROGETTO : 307.54

DIST.PROG. : 54.45

DIST.PREC. : 14.47

DIST.SUCC. : 5.38

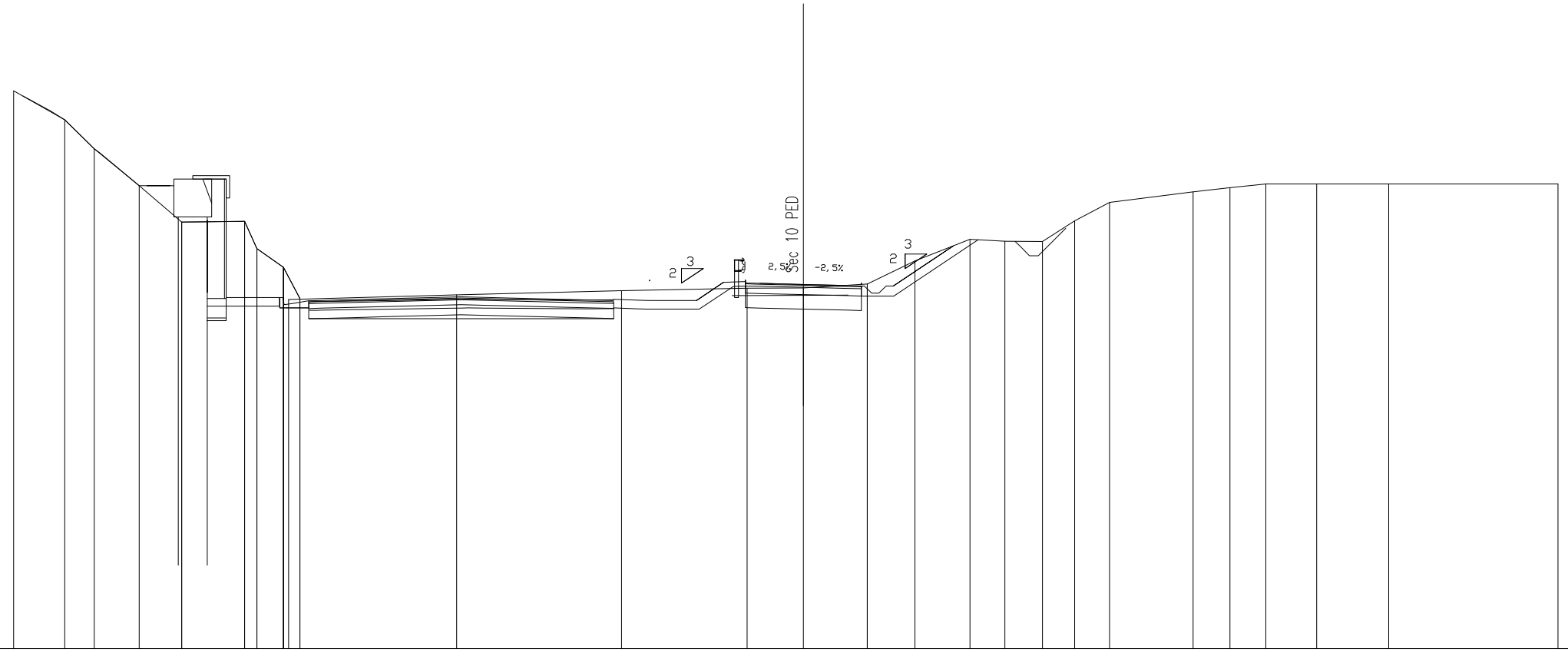

SCALA 1:200

QT.RIF. 295.000

QUOTE TERRENO	314.21	313.21	312.21	310.95	309.69	309.72	308.77	308.13	307.03	307.06	307.18	307.32	307.41	307.42	307.56	308.35	309.09	309.03	309.02	309.73	310.37	310.74	310.87	311.00	311.00	311.00	311.00
DIST.PARZIALI TERRENO		1.76	1.02	1.54	1.47	2.17	0.43	0.91	0.39	5.40	5.68	4.32	1.94	2.20	1.64	1.90	1.20	1.29	1.11	1.20	2.88	1.27	1.24	1.75	2.48	5.83	
QUOTE PROGETTO													306.69	307.48	307.24	307.49	307.23	307.19	307.16	307.14	307.14	307.14	307.14	309.08			
DIST.PARZIALI PROGETTO														1.18	0.41	0.50	1.50	1.50	0.50	1.12	2.83						

SCAVI BONIFICHE SS 121_LOTTO 2A	
STERRO	1.77 mq
BONIFICA	1.83 mq
SCARIFICA	5.22 m

RILEVATI SS 121_LOTTO 2A	
RILEVATO	0.40 mq
TERRENO VEGETALE	4.80 m

SOVRAST. SS 121_LOTTO 2A	
USURA	4.00 m
BINDER	4.00 m
MISTO CEMENTATO	4.00 m

SEZIONE N. : 91
QT. PROGETTO : 307.20
DIST.PROG. : 1799.87

SEZIONE N. : 4
QT. PROGETTO : 307.64
DIST.PROG. : 59.83
DIST.PREC. : 5.38
DIST.SUCC. : 6.63

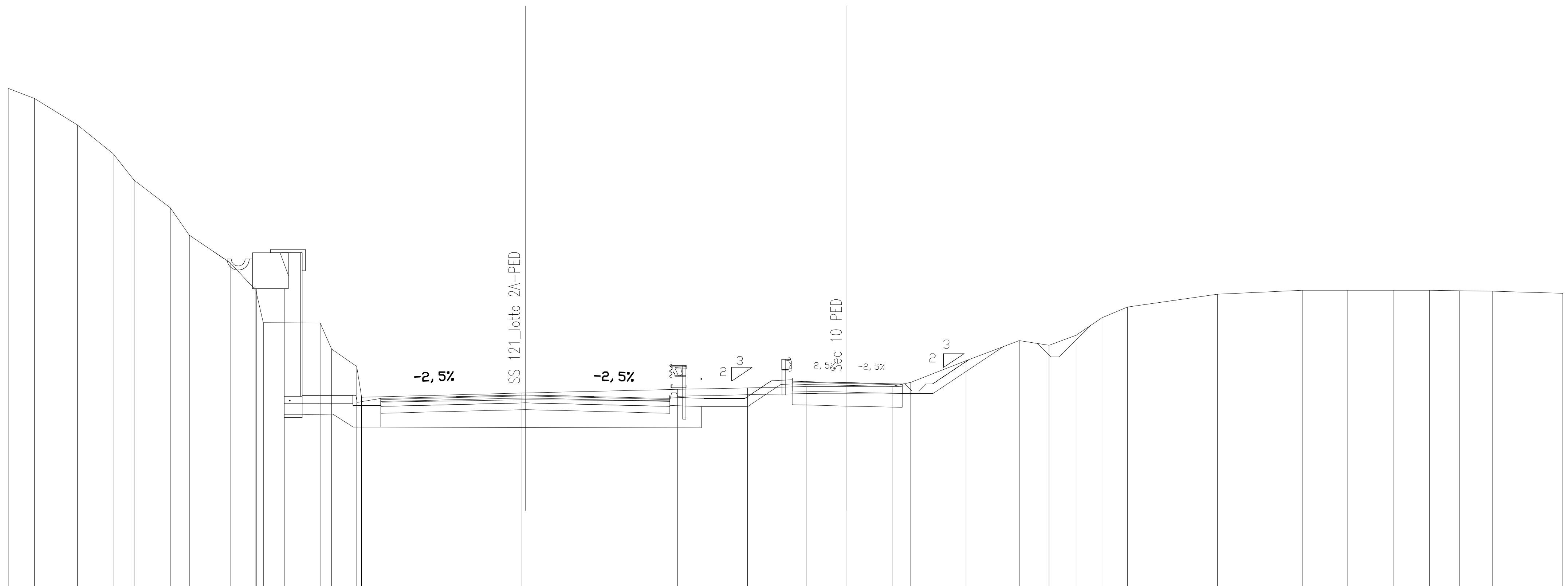

SCALA 1:200

QT.RIF. 300.000

QUOTE TERRENO: 318.33 317.97 317.00 315.96 315.00 314.00 313.00 312.00 311.00 309.82 309.82 308.87 308.23 307.11 307.27 307.40 307.45 307.45 307.50 307.51 307.51 307.65 308.44 309.17 309.00 309.37 310.00 310.39 310.85 311.00 311.00 311.00 311.00 310.98 310.97 310.89

DIST.PARZIALI TERRENO: 0.95 1.57 1.29 0.76 1.32 0.69 1.48 0.93 2.06 0.42 0.91 5.79 5.68 2.55 2.15 1.46 1.64 0.68 2.00 1.93 1.09 0.99 0.94 0.93 3.26 3.08 1.64 1.67 1.32 1.08 1.21 2.55

QUOTE PROGETTO: 306.88 307.18 306.82 306.88 307.18 306.88 306.82 306.82 307.07 306.53 306.57 306.66 306.57 306.82 306.53 306.77 306.77 307.58 307.34 307.59 307.33 307.29 307.26 307.24 307.24 307.24 307.24 308.95

DIST.PARZIALI PROGETTO: 2.50 0.85 1.50 3.75 3.75 1.50 1.15 1.67 1.21 0.41 0.50 1.49 1.51 0.50 1.12 2.49

SCAVI BONIFICHE SS 121_LOTTO 2A	
STERRO	1.46 mq
BONIFICA	1.75 mq
SCARIFICA	4.35 m

RILEVATI SS 121_LOTTO 2A	
RILEVATO	0.46 mq
TERRENO VEGETALE	4.16 m

SOVRAST. SS 121_LOTTO 2A	
USURA	4.00 m
BINDER	4.00 m
MISTO CEMENTATO	4.00 m

SEZIONE N. : 4.A

QT. PROGETTO : 307.77

DIST.PROG. : 66.46

DIST.PREC. : 6.63

DIST.SUCC. : 12.01

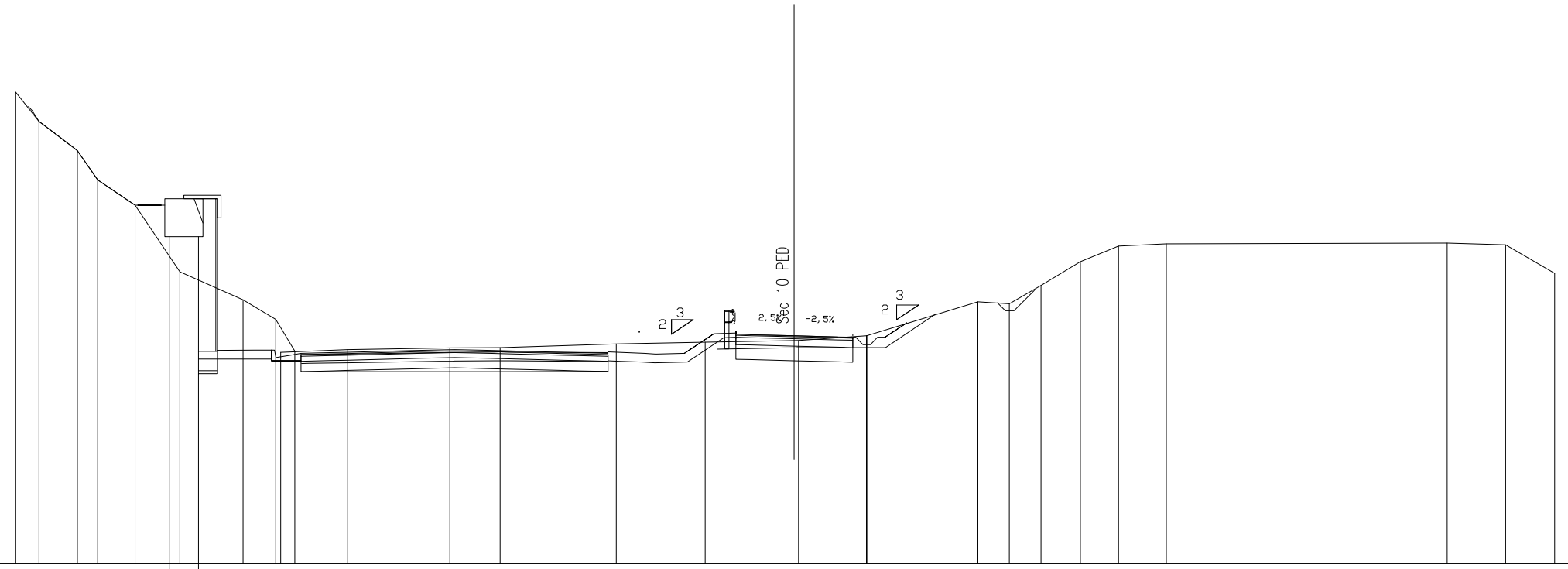

SCALA 1:200

QT.RIF. 300.000

QUOTE TERRENO	316.10	315.10	314.10	313.10	312.23	309.96	309.00	308.33	307.21	307.25	307.30	307.35	307.37	307.49	307.55	307.61	307.61	307.78	308.93	308.86	309.49	310.30	310.84	310.91	310.94	310.88	309.91
DIST.PARZIALI TERRENO		0.80	1.32	0.69	1.28	1.53	2.15	1.12	0.48	1.79	3.51	1.72	3.97	3.04	3.04	2.33		3.80	1.08	1.08	1.35	1.30	1.64	9.60	2.00	1.67	
QUOTE PROGETTO															306.87	307.70	307.47	307.72	307.46	307.42	307.38	307.37	307.37	307.37	307.37	308.50	
DIST.PARZIALI PROGETTO															1.24	0.41	0.50	1.49	1.51	0.50	1.12		1.62				

SCAVI BONIFICHE SS 121_LOTTO 2A	
STERRO	1.28 mq
BONIFICA	1.88 mq
SCARIFICA	4.49 m

RILEVATI SS 121_LOTTO 2A	
RILEVATO	0.34 mq
TERRENO VEGETALE	3.40 m

SOVRAST. SS 121_LOTTO 2A	
USURA	4.00 m
BINDER	4.00 m
MISTO CEMENTATO	4.00 m

SEZIONE N. : 4.B
QT. PROGETTO : 308.00
DIST.PROG. : 78.47
DIST.PREC. : 12.01
DIST.SUCC. : 1.38

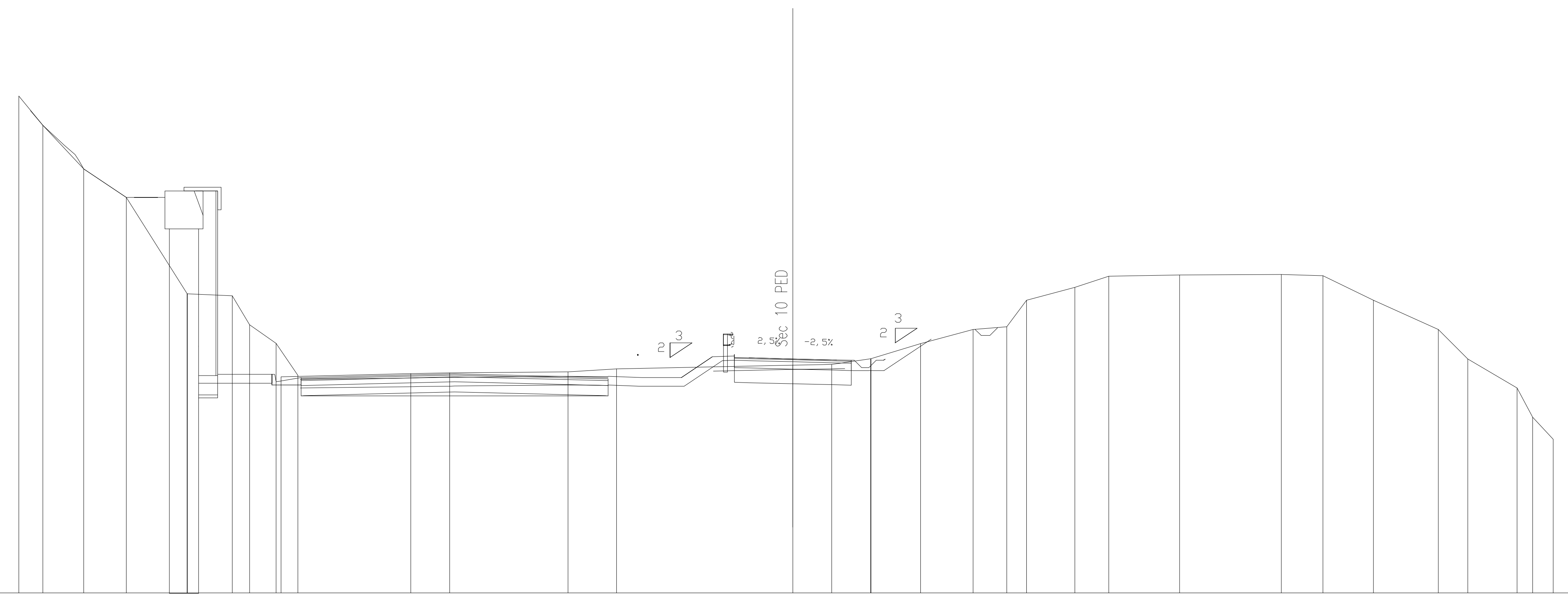

SCALA 1:200

QT.RIF. 300.000

QUOTE TERRENO	316.98, 315.98, 314.48, 313.51, 310.22, 310.16, 309.17, 308.52, 307.39, 307.44, 307.49, 307.51, 307.55, 307.65, 307.78, 307.81, 308.00, 308.52, 309.00, 309.09, 310.00, 310.44, 310.82, 310.87, 310.88, 310.84, 310.00, 309.00, 307.99, 307.00, 306.00, 305.25
DIST.PARZIALI TERRENO	0.82, 1.40, 1.46, 2.08, 1.54, 0.59, 0.91, 0.57, 3.87, 1.33, 4.05, 1.66, 6.03, 1.33, 1.33, 1.71, 1.79, 1.15, 0.68, 1.64, 1.16, 2.42, 3.48, 1.43, 1.73, 2.21, 1.01, 1.69, 0.54, 0.70
QUOTE PROGETTO	307.06, 307.93, 307.70, 307.95, 307.68, 307.65, 307.61, 307.60, 307.60, 307.60, 307.60, 308.67
DIST.PARZIALI PROGETTO	1.31, 0.41, 0.50, 1.50, 1.50, 0.50, 1.12, 1.54

SCAVI BONIFICHE SS 121_LOTTO 2A	
STERRO	1.20 mq
BONIFICA	1.87 mq
SCARIFICA	5.46 m

RILEVATI SS 121_LOTTO 2A	
RILEVATO	0.38 mq
TERRENO VEGETALE	3.56 m

SOVRAST. SS 121_LOTTO 2A	
USURA	4.00 m
BINDER	4.00 m
MISTO CEMENTATO	4.00 m

SEZIONE N. : 92
QT. PROGETTO : 307.51
DIST.PROG. : 1819.87

SEZIONE N. : 5
QT. PROGETTO : 308.02
DIST.PROG. : 79.85
DIST.PREC. : 1.38
DIST.SUCC. : 20.00

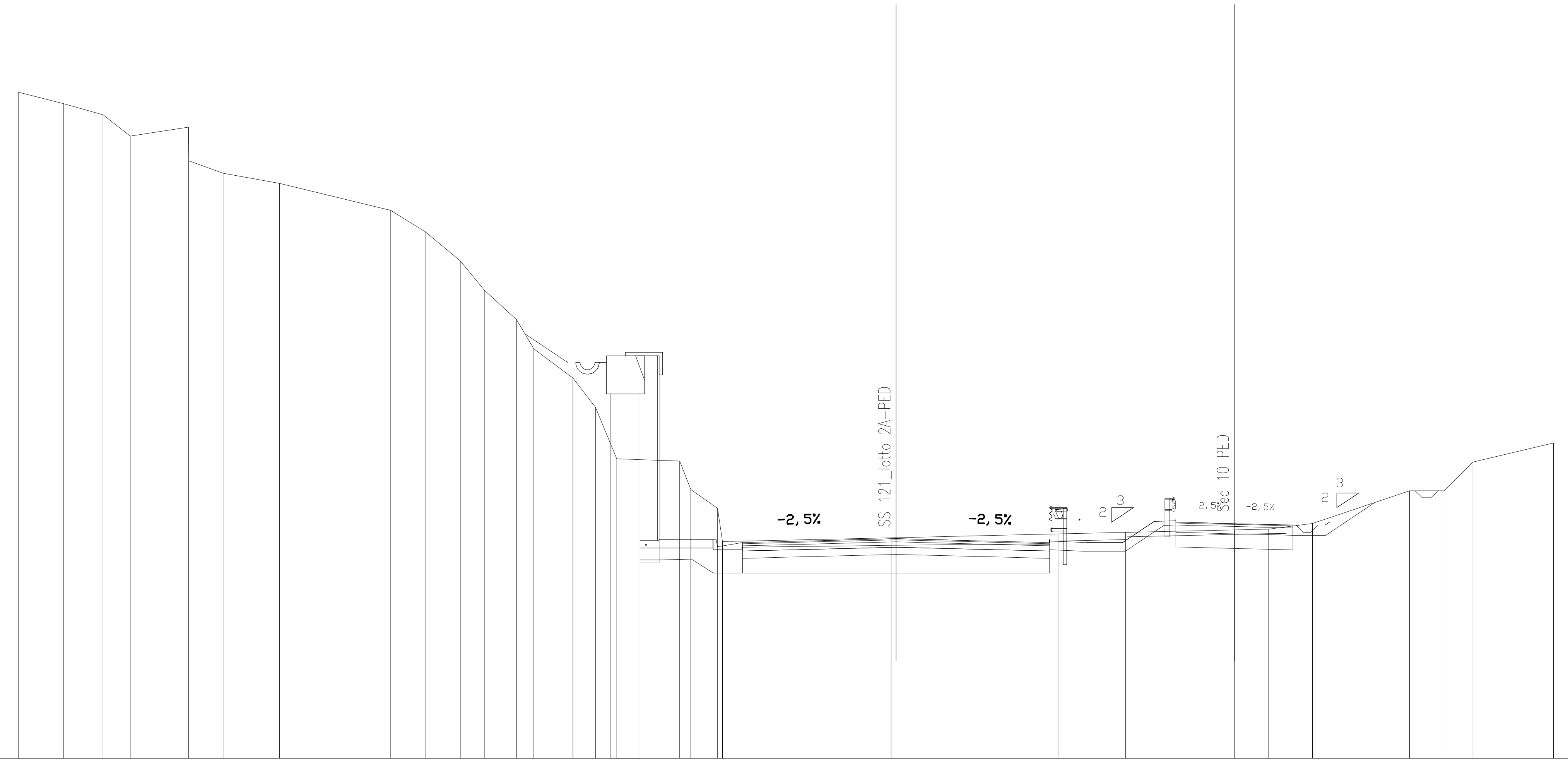

SCALA 1:200

QT.RIF. 300.000

QUOTE TERRENO: 322.77, 322.38, 322.00, 321.27, 321.58, 320.42, 320.00, 319.66, 318.73, 318.00, 317.00, 316.00, 315.00, 314.00, 313.00, 312.00, 310.24, 310.16, 309.19, 308.55, 307.41, 307.53, 307.67, 307.72, 307.80, 307.83, 308.02, 309.15, 309.15, 310.13, 310.78

DIST.PARZIALI TERRENO: 1.53, 1.35, 0.94, 1.99, 1.17, 1.93, 3.80, 1.17, 1.21, 0.82, 1.10, 0.59, 1.34, 0.76, 0.73, 2.16, 0.38, 0.91, 5.77, 5.71, 2.30, 3.73, 1.16, 1.52, 3.32, 1.17, 0.99, 2.75

QUOTE PROGETTO: 307.18, 307.18, 307.48, 307.12, 307.18, 307.48, 307.18, 307.12, 307.12, 307.37, 306.83, 306.87, 306.97, 306.87, 307.12, 306.83, 307.08, 307.08, 307.96, 307.72, 307.97, 307.71, 307.67, 307.63, 307.62, 307.62, 307.62, 307.62, 308.73

DIST.PARZIALI PROGETTO: 1.91, 0.59, 0.85, 1.50, 3.75, 3.75, 1.50, 1.15, 1.44, 1.31, 0.41, 0.50, 1.50, 1.50, 0.50, 1.12, 1.58

SCAVI BONIFICHE SS 121_LOTTO 2A	
STERRO	10.59 mq
BONIFICA	1.98 mq
SCARIFICA	1.72 m

RILEVATI SS 121_LOTTO 2A	
RILEVATO	0.61 mq
TERRENO VEGETALE	5.41 m

SOVRAST. SS 121_LOTTO 2A	
USURA	4.00 m
BINDER	4.00 m
MISTO CEMENTATO	4.00 m

SEZIONE N. : 93
QT. PROGETTO : 307.82
DIST.PROG. : 1839.87

SEZIONE N. : 6
QT. PROGETTO : 308.40
DIST.PROG. : 99.84
DIST.PREC. : 20.00
DIST.SUCC. : 4.26

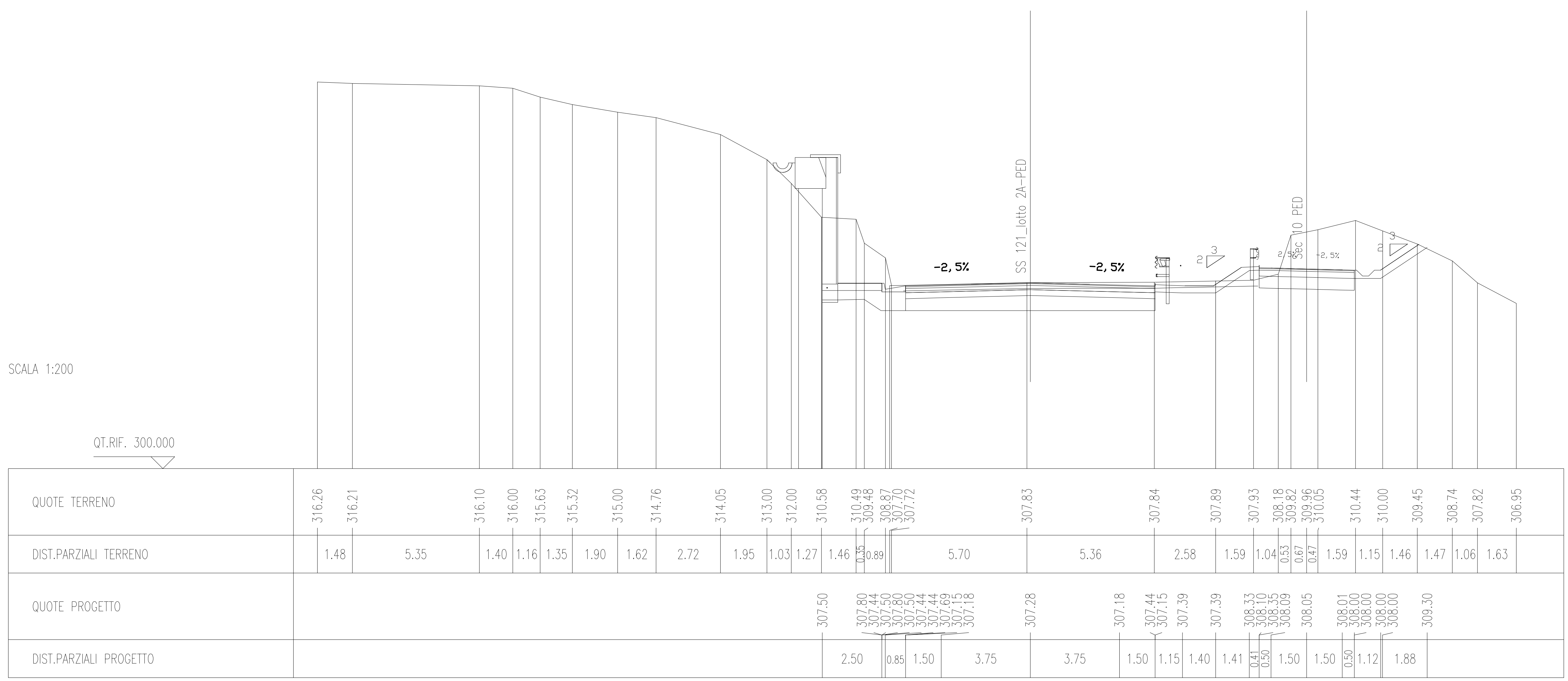

SCAVI BONIFICHE SS 121_LOTTO 2A	
STERRO	9.06 mq
BONIFICA	2.00 mq

RILEVATI SS 121_LOTTO 2A	
TERRENO VEGETALE	4.36 m

SOVRAST. SS 121_LOTTO 2A	
USURA	4.00 m
BINDER	4.00 m
MISTO CEMENTATO	4.00 m

SEZIONE N. : 6.A
QT. PROGETTO : 308.48
DIST.PROG. : 104.10
DIST.PREC. : 4.26
DIST.SUCC. : 4.20

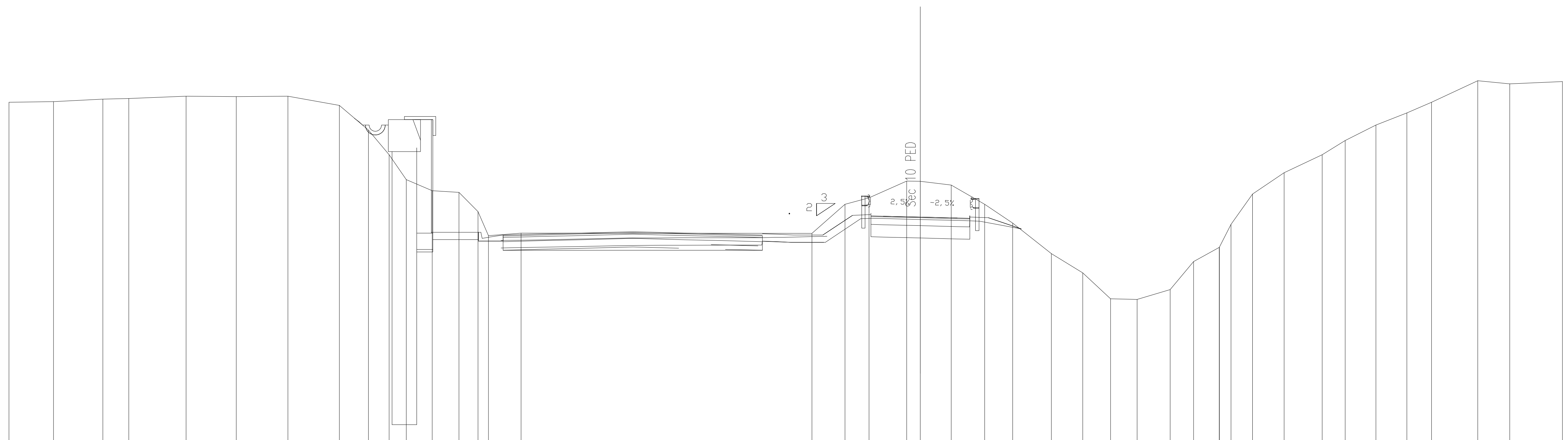

SCALA 1:200

QT.RIF. 295.000

QUOTE TERRENO: 313.13, 313.16, 313.25, 313.28, 313.38, 313.36, 313.37, 313.00, 312.00, 311.00, 310.00, 309.55, 309.48, 308.70, 307.73, 307.83, 307.82, 309.00, 309.26, 309.93, 309.93, 309.78, 309.00, 308.24, 307.00, 306.22, 305.17, 305.15, 305.54, 306.68, 307.26, 307.25, 308.18, 309.41, 310.28, 311.00, 311.58, 312.21, 312.69, 313.13, 314.00, 313.88, 313.97

DIST.PARZIALI TERRENO: 1.80, 2.00, 1.05, 2.32, 2.03, 2.09, 2.08, 1.18, 0.84, 0.69, 1.05, 1.08, 0.78, 0.42, 1.32, 11.78, 1.34, 0.98, 1.52, 0.55, 1.25, 1.35, 1.14, 1.56, 1.27, 1.12, 1.07, 1.34, 0.95, 1.04, 0.47, 0.87, 1.28, 1.54, 0.93, 1.24, 1.25, 1.00, 1.87, 1.30, 2.13

QUOTE PROGETTO: 307.46, 308.41, 308.18, 308.43, 308.17, 308.13, 308.09, 308.08, 308.33, 308.31, 308.00

DIST.PARZIALI PROGETTO: 1.43, 0.41, 0.50, 1.50, 1.50, 0.50, 0.41, 1.68

SCAVI BONIFICHE SS 121_LOTTO 2A	
STERRO	2.63 mq
SCOTICO	1.90 m
BONIFICA	3.90 mq
GRADONATURA	4.47 m

RILEVATI SS 121_LOTTO 2A	
RILEVATO	6.04 mq
TERRENO VEGETALE	8.16 m

SOVRAST. SS 121_LOTTO 2A	
USURA	4.00 m
BINDER	4.00 m
MISTO CEMENTATO	4.00 m

SEZIONE N. : 93.A
QT. PROGETTO : 307.95
DIST.PROG. : 1848.29

SEZIONE N. : 6.B
QT. PROGETTO : 308.56
DIST.PROG. : 108.30
DIST.PREC. : 4.20
DIST.SUCC. : 11.54

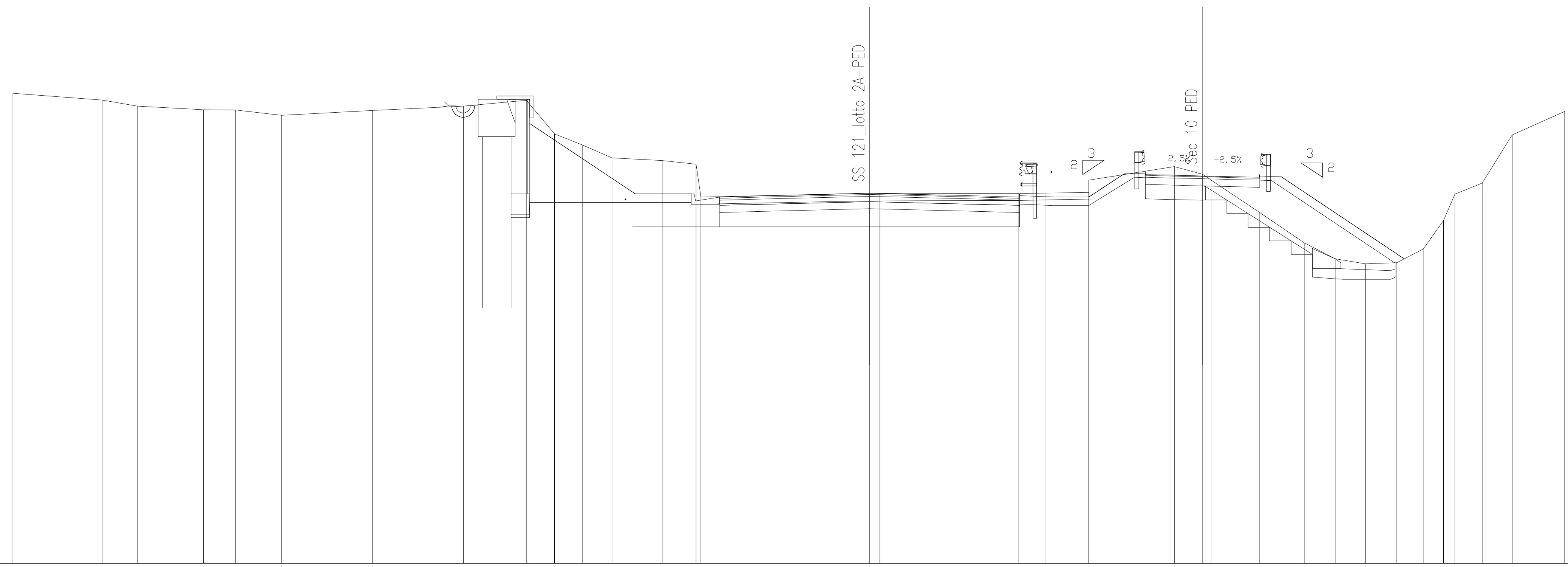

SCALA 1:200

QT.RIF. 295.000

QUOTE TERRENO: 311.45 311.22 311.00 310.87 310.87 310.68 310.85 311.00 311.21 310.03 309.64 309.19 309.10 308.97 307.82 307.96 307.95 307.95 307.97 307.98 308.41 308.89 308.61 308.41 307.28 306.22 305.66 305.48 305.52 306.00 307.00 307.92 308.31 310.00 310.82

DIST.PARZIALI TERRENO: 3.13 1.23 2.32 1.12 1.61 3.18 3.19 2.20 0.99 0.99 1.02 1.76 1.18 5.91 0.35 4.84 0.98 1.50 3.00 0.99 1.70 1.56 1.08 1.07 1.09 0.93 0.71 0.40 0.96 1.04 1.84

QUOTE PROGETTO: 307.63 307.93 307.57 307.63 307.93 307.63 307.57 307.57 307.82 307.28 307.32 307.41 307.32 307.57 307.28 307.52 307.52 308.49 308.26 308.51 308.25 308.21 308.17 308.16 308.41 308.39 305.81 305.31 305.31 305.50

DIST.PARZIALI PROGETTO: 5.66 0.85 1.50 3.75 3.75 1.50 1.15 1.27 1.57 0.41 0.50 1.50 1.50 0.50 0.41 1.43 1.00 1.90

SCAVI BONIFICHE SS 121_LOTTO 2A	
STERRO	11.83 mq
BONIFICA	2.20 mq
SCARIFICA	2.08 m

RILEVATI SS 121_LOTTO 2A	
RILEVATO	1.44 mq
TERRENO VEGETALE	13.11 m

SOVRAST. SS 121_LOTTO 2A	
USURA	4.00 m
BINDER	4.00 m
MISTO CEMENTATO	4.00 m

SEZIONE N. : 94
QT. PROGETTO : 308.14
DIST.PROG. : 1859.87

SEZIONE N. : 7
QT. PROGETTO : 308.78
DIST.PROG. : 119.84
DIST.PREC. : 11.54
DIST.SUCC. : 10.02

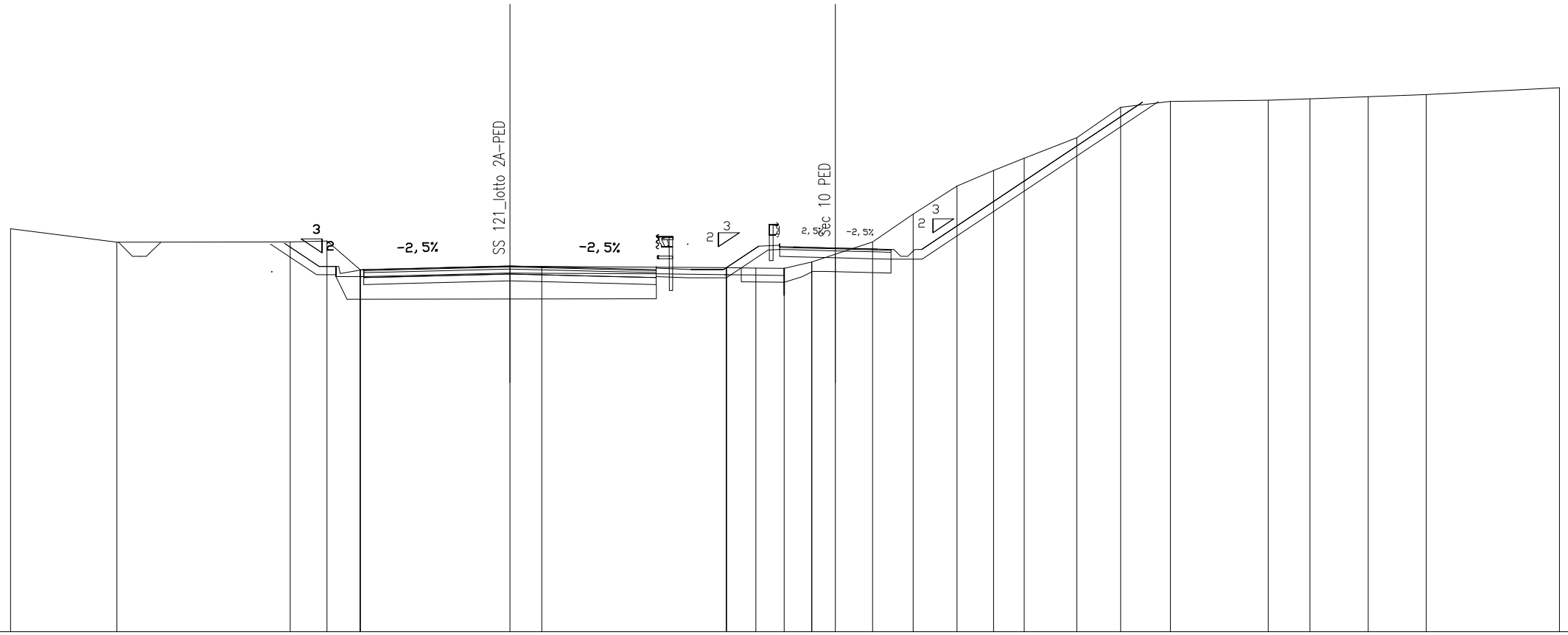

SCALA 1:200

QT.RIF. 295.000

QUOTE TERRENO	309.47	308.99	309.00	309.03	308.00	308.13	308.12	308.07	308.06	308.05	308.28	308.56	309.00	310.00	311.00	311.56	312.00	312.74	313.83	314.05	314.08	314.14	314.22	314.29	314.53
DIST.PARZIALI TERRENO	3.81	6.22	1.32	1.20	5.37	1.14	6.63	1.06	1.02	0.99	0.85	1.34	1.45	1.58	1.31	1.10	1.89	1.58	1.78	3.52	1.50	2.09	2.08	4.78	
QUOTE PROGETTO	308.92	307.82 308.12 307.76 307.82 308.12 307.82 307.76 307.76 308.01 307.47 307.50	307.60	307.50	307.76 307.47	307.71	307.71	308.71 308.48 308.73 308.47	308.43	308.39 308.38 308.38	308.38 308.38	314.03													
DIST.PARZIALI PROGETTO	1.66	0.69	0.85	1.50	3.75	3.75	1.50	1.15	1.37	1.50	0.41 0.50	1.50	1.50	0.50	1.12	8.40									

SCAVI BONIFICHE SS 121_LOTTO 2A	
STERRO	16.23 mq
BONIFICA	2.45 mq
SCARIFICA	2.06 m

RILEVATI SS 121_LOTTO 2A	
RILEVATO	1.65 mq
TERRENO VEGETALE	12.99 m

SOVRAST. SS 121_LOTTO 2A	
USURA	4.00 m
BINDER	4.00 m
MISTO CEMENTATO	4.00 m

SEZIONE N. : 94.A
QT. PROGETTO : 308.30
DIST.PROG. : 1869.87

SEZIONE N. : 7.A
QT. PROGETTO : 308.97
DIST.PROG. : 129.86
DIST.PREC. : 10.02
DIST.SUCC. : 9.98

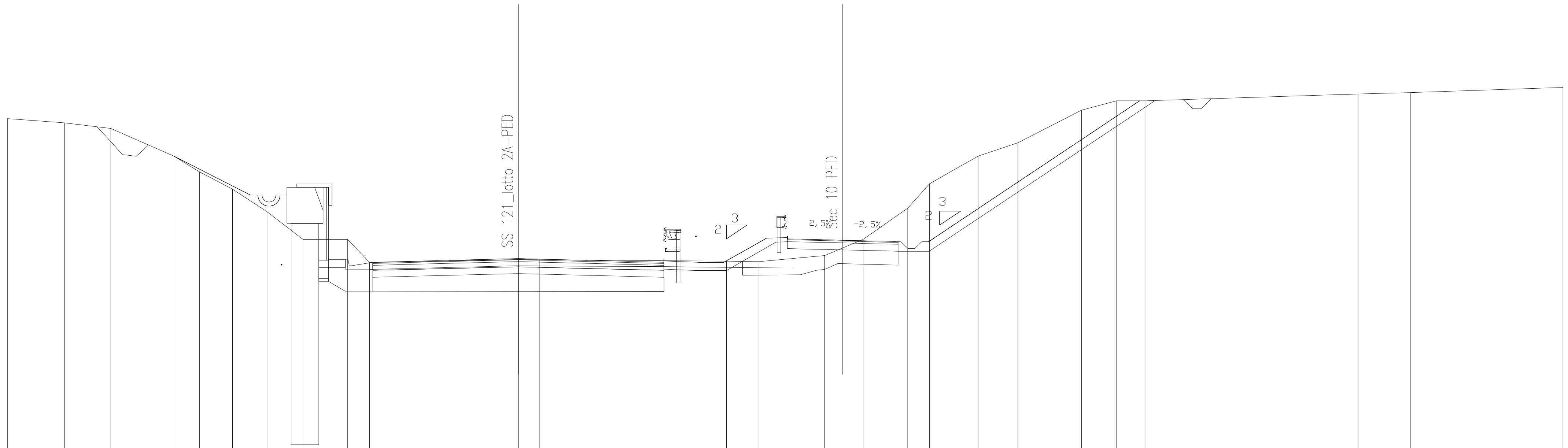

SCALA 1:200

QT.RIF. 295.000

QUOTE TERRENO	313.36, 313.21, 313.00, 312.00, 311.44, 310.81, 310.00, 309.00, 309.00, 308.16, 308.27, 308.26, 308.21, 308.19, 308.41, 308.69, 309.00, 310.13, 311.00, 312.00, 312.49, 313.66, 314.00, 314.00, 314.25, 314.30, 314.48
DIST.PARZIALI TERRENO	2.05, 1.68, 2.28, 0.92, 1.19, 1.25, 1.30, 1.60, 0.80, 5.36, 0.76, 6.76, 1.17, 2.37, 0.65, 0.73, 1.61, 0.79, 1.76, 1.44, 2.29, 1.27, 1.06, 7.65, 1.91, 5.49
QUOTE PROGETTO	307.98, 308.28, 307.92, 307.98, 308.28, 307.98, 307.92, 307.92, 308.17, 307.63, 307.67, 307.76, 307.67, 307.92, 307.63, 307.87, 307.87, 308.90, 308.67, 308.92, 308.65, 308.62, 308.58, 308.57, 308.57, 308.57, 308.57, 314.01
DIST.PARZIALI PROGETTO	0.95, 0.85, 1.50, 3.75, 3.75, 1.50, 1.15, 1.11, 1.78, 0.41, 0.50, 1.50, 1.50, 0.50, 1.12, 8.09

SCAVI BONIFICHE SS 121_LOTTO 2A	
STERRO	11.67 mq
BONIFICA	1.81 mq
SCARIFICA	2.35 m

RILEVATI SS 121_LOTTO 2A	
RILEVATO	1.96 mq
TERRENO VEGETALE	10.12 m

SOVRAST. SS 121_LOTTO 2A	
USURA	4.00 m
BINDER	4.00 m
MISTO CEMENTATO	4.00 m

SEZIONE N. : 95
QT. PROGETTO : 308.46
DIST.PROG. : 1879.87

SEZIONE N. : 8
QT. PROGETTO : 309.12
DIST.PROG. : 139.84
DIST.PREC. : 9.98
DIST.SUCC. : 2.47

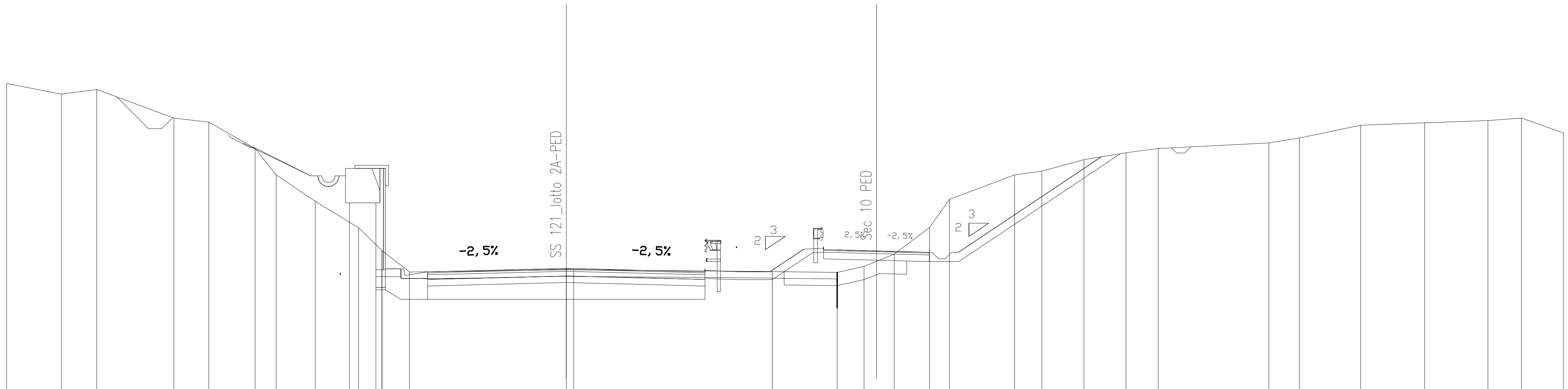

SCALA 1:200

QT.RIF. 300.000

QUOTE TERRENO: 315.46 315.06 315.23 314.15 314.00 313.00 312.00 311.00 310.00 309.14 308.32 308.41 308.41 308.34 308.31 308.54 308.73 309.00 310.01 311.08 312.00 312.14 312.57 312.83 313.00 313.21 313.39 313.88 313.97 314.06 314.15 313.59

DIST.PARZIALI TERRENO: 2.07 1.34 2.92 1.32 1.75 0.80 1.49 1.63 0.88 1.04 5.93 7.52 2.45 1.02 0.47 0.68 1.34 0.75 2.46 1.04 1.59 1.59 1.22 4.19 1.15 2.32 2.43 2.39 1.28 1.58

QUOTE PROGETTO: 308.14 308.44 308.08 308.14 308.44 308.14 308.08 308.08 308.33 307.79 307.83 307.92 307.83 308.08 307.79 308.04 308.04 309.05 308.82 309.07 308.81 308.77 308.73 308.72 308.72 308.72 308.72 312.80

DIST.PARZIALI PROGETTO: 0.95 0.85 1.50 3.75 3.75 1.50 1.15 1.40 1.53 0.41 0.50 1.50 1.50 0.50 1.12 6.04

SCAVI BONIFICHE SS 121_LOTTO 2A	
STERRO	10.68 mq
BONIFICA	2.20 mq
SCARIFICA	2.48 m

RILEVATI SS 121_LOTTO 2A	
RILEVATO	1.99 mq
TERRENO VEGETALE	9.38 m

SOVRAST. SS 121_LOTTO 2A	
USURA	4.00 m
BINDER	4.00 m
MISTO CEMENTATO	4.00 m

SEZIONE N. : 95.A
QT. PROGETTO : 308.50
DIST.PROG. : 1882.31

SEZIONE N. : 8.A
QT. PROGETTO : 309.15
DIST.PROG. : 142.31
DIST.PREC. : 2.47
DIST.SUCC. : 17.50

SCALA 1:200

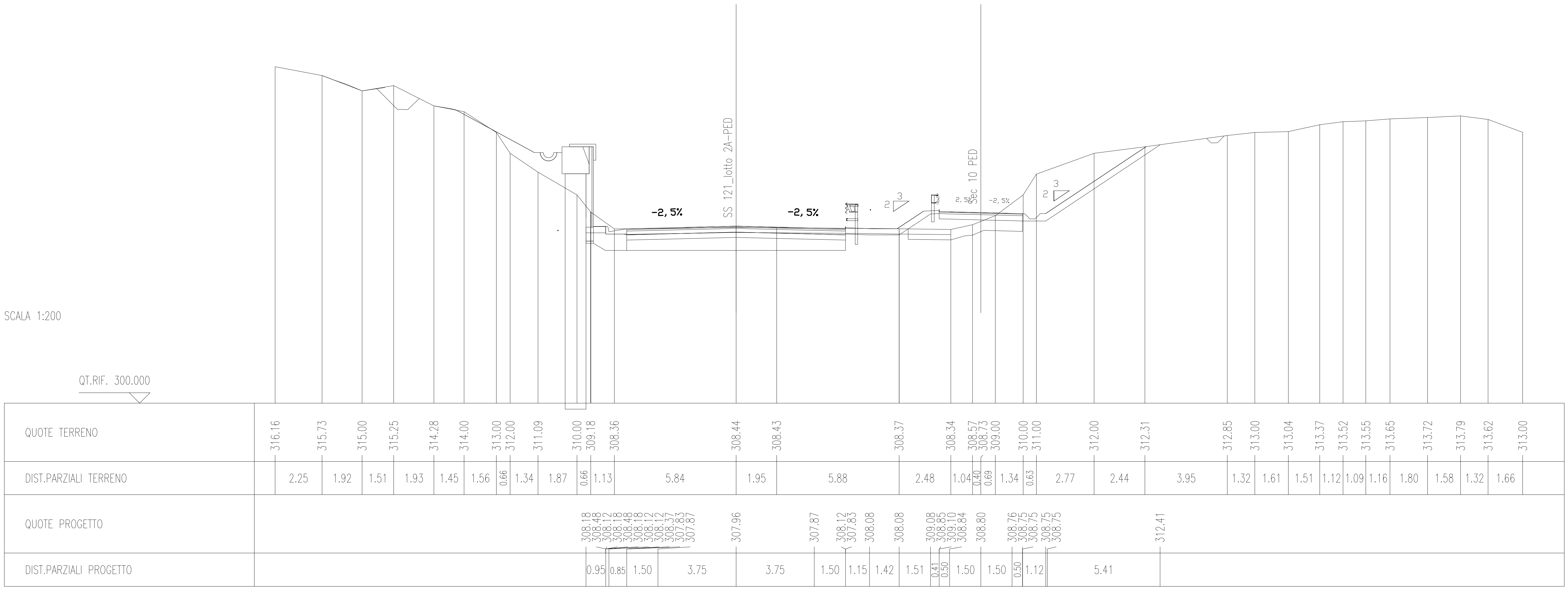

SCAVI BONIFICHE SS 121_LOTTO 2A	
STERRO	3.63 mq
BONIFICA	2.09 mq
SCARIFICA	2.54 m

RILEVATI SS 121_LOTTO 2A	
RILEVATO	1.81 mq
TERRENO VEGETALE	6.25 m

SOVRAST. SS 121_LOTTO 2A	
USURA	4.00 m
BINDER	4.00 m
MISTO CEMENTATO	4.00 m

SEZIONE N. : 96
QT. PROGETTO : 308.79
DIST.PROG. : 1899.87

SEZIONE N. : 9
QT. PROGETTO : 309.28
DIST.PROG. : 159.81
DIST.PREC. : 17.50
DIST.SUCC. : 16.49

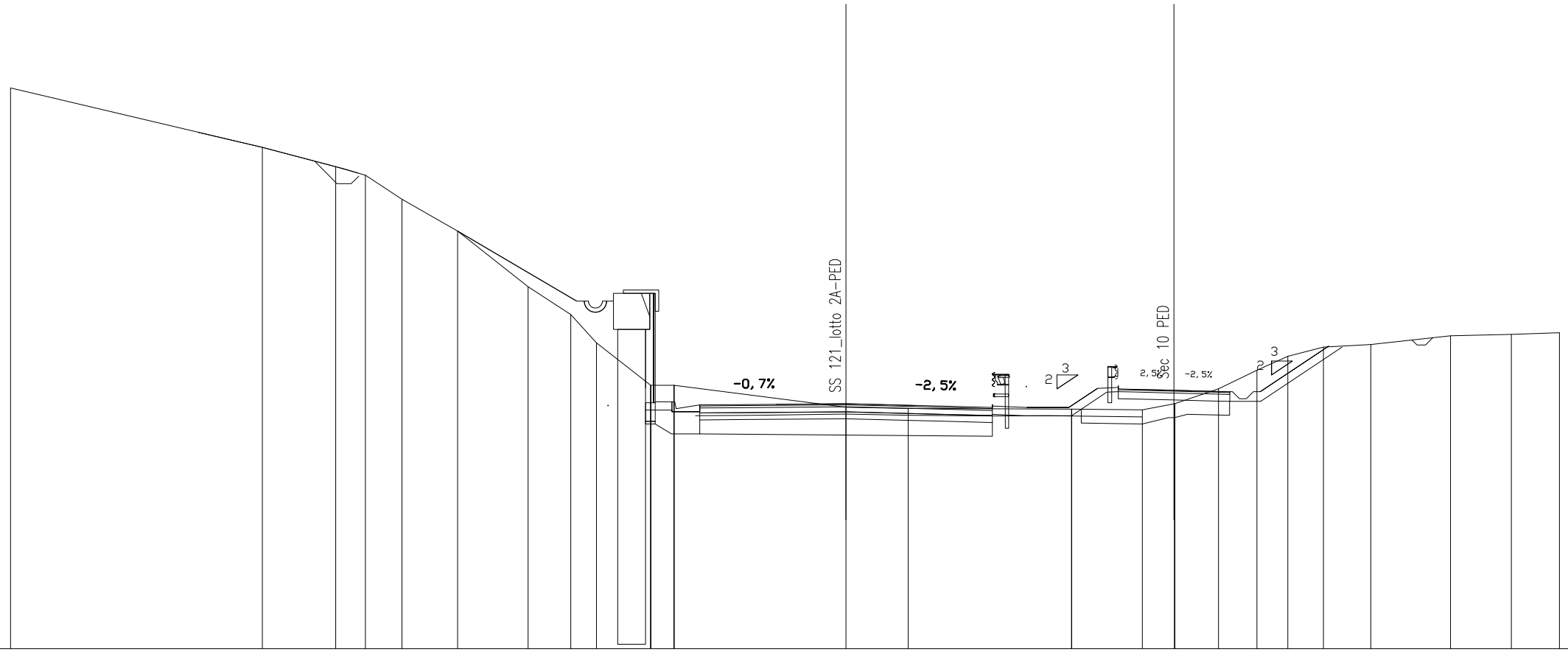

SCALA 1:200

QT.RIF. 300.000

QUOTE TERRENO	320.14		318.00		317.31	317.00	316.14	315.00		313.00	312.00	310.99	309.46	309.46		308.67	308.63		308.60	308.57	308.79 308.79	309.33	310.00	310.50	310.83	310.92		311.24	311.29	311.35
DIST.PARZIALI TERRENO		9.04		2.64	1.06	1.31	2.00	2.53	1.53	0.93	1.95	0.84	6.17		2.23		5.87		2.54	1.14	1.58	1.38	1.11	1.28	1.70	2.87		2.18	1.73	
QUOTE PROGETTO													308.57 308.57 308.57 308.51 308.57 308.51 308.51 308.76 308.22 308.23		308.25		308.16	308.41 308.12	308.37	308.37	309.21 308.98 309.23 308.97	308.93	308.89 308.88 308.88 308.88 308.88 308.88				310.83				
DIST.PARZIALI PROGETTO													0.69	0.85	1.50	3.75	3.75	1.50	1.15	1.69	1.27	0.41 0.50	1.50	1.50	0.50	1.12	2.85				

SCAVI BONIFICHE SS 121_LOTTO 2A	
STERRO	2.13 mq
SCOTICO	0.58 m
BONIFICA	1.83 mq
SCARIFICA	2.84 m

RILEVATI SS 121_LOTTO 2A	
RILEVATO	0.98 mq
TERRENO VEGETALE	4.09 m

SOVRAST. SS 121_LOTTO 2A	
USURA	4.00 m
BINDER	4.00 m
MISTO CEMENTATO	4.00 m

SEZIONE N. : 9.A

QT. PROGETTO : 309.26

DIST.PROG. : 176.30

DIST.PREC. : 16.49

DIST.SUCC. : 3.46

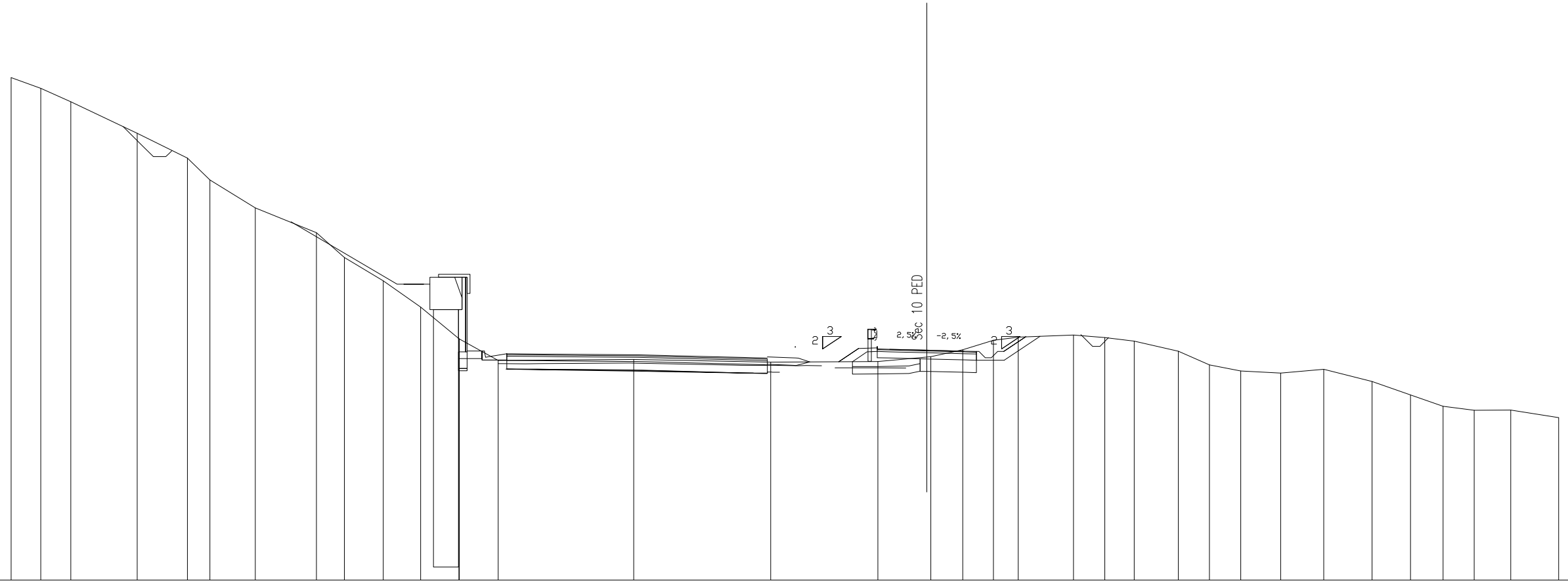

SCALA 1:200

QT.RIF. 300.000

QUOTE TERRENO	320.25	319.82	319.27	318.00	317.00	316.12	315.00	314.00	313.00	312.06	311.00	309.72	308.85	308.89	308.78	308.80	308.99	309.00	309.28	309.66	309.79	309.87	309.77	309.63	309.22	308.67	308.43	308.34	308.49	308.00	307.46	307.01	306.84	306.85	306.54	
DIST.PARZIALI TERRENO		1.19	1.22	2.67	2.02	0.91	1.83	2.46	1.13	1.56	1.50	1.55	1.58	5.46	5.52	4.32	1.97		1.29	1.24	1.00	2.22	1.26	1.19	1.78	1.25	1.26	1.61	1.74	1.94	1.55	1.32	1.25	1.47	1.93	
QUOTE PROGETTO																308.80	309.19	308.96	309.21	308.95	308.91	308.87	308.86	308.86	308.86	308.86	309.82									
DIST.PARZIALI PROGETTO																0.59	0.41	0.50	1.50		1.50	0.50	1.12		1.37										

SCAVI BONIFICHE SS 121_LOTTO 2A	
STERRO	1.49 mq
SCOTICO	2.40 m
BONIFICA	1.85 mq

RILEVATI SS 121_LOTTO 2A	
RILEVATO	0.32 mq
TERRENO VEGETALE	3.40 m

SOVRAST. SS 121_LOTTO 2A	
USURA	4.00 m
BINDER	4.00 m
MISTO CEMENTATO	4.00 m

SEZIONE N. : 97
QT. PROGETTO : 309.13
DIST.PROG. : 1919.87

SEZIONE N. : 10
QT. PROGETTO : 309.24
DIST.PROG. : 179.76
DIST.PREC. : 3.46
DIST.SUCC. : 9.79

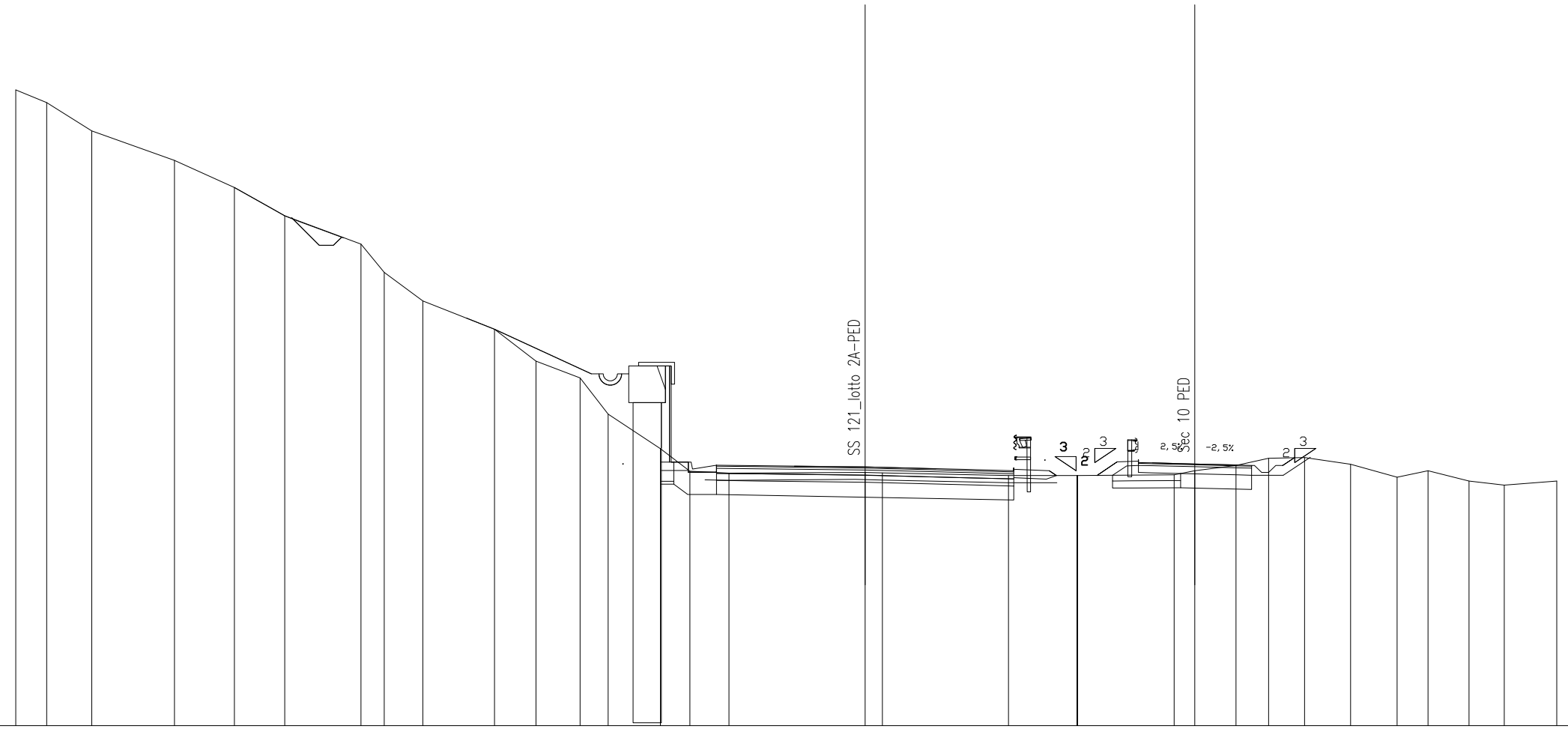

SCALA 1:200

QT.RIF. 300.000

QUOTE TERRENO	322.45	322.00	321.00	319.96	319.00	318.00	317.00	316.00	315.00	314.00	312.87	312.27	311.00	309.78	308.98	308.92	308.94	308.92	308.83	308.83	308.86	309.00	309.19	309.44	309.47	309.23	308.77	309.00	308.64	308.49	308.64
DIST.PARZIALI TERRENO		1.09	1.60	2.92	2.12	1.78	2.69	0.82	1.36	2.54	1.46	1.56	1.00	1.84	1.04	1.38	4.81	0.61	4.45	2.43	3.42	0.73	1.45	1.16	1.27	1.62	1.64	1.10	1.44	1.24	1.85
QUOTE PROGETTO														309.01 309.31 308.95 309.01 309.31 309.01 308.95 308.95 309.20 308.66 308.64			308.59		308.50	308.75 308.46	308.71 308.83	308.84 309.17 308.94 309.19 308.93	308.89	308.85 308.84 308.84 308.84 308.84 309.48								
DIST.PARZIALI PROGETTO														0.95	0.85	1.50	3.75		3.75	1.50	1.15	0.36	1.98	0.50 0.41 0.50	1.49	1.51	0.50	1.12	0.88			

SCAVI BONIFICHE SS 121_LOTTO 2A	
STERRO	0.71 mq
SCOTICO	2.26 m
BONIFICA	1.44 mq

RILEVATI SS 121_LOTTO 2A	
RILEVATO	0.09 mq
TERRENO VEGETALE	2.16 m

SOVRAST. SS 121_LOTTO 2A	
USURA	4.00 m
BINDER	4.00 m
MISTO CEMENTATO	4.00 m

SEZIONE N. : 97.A
QT. PROGETTO : 309.31
DIST.PROG. : 1929.87

SEZIONE N. : 10.A
QT. PROGETTO : 309.19
DIST.PROG. : 189.55
DIST.PREC. : 9.79
DIST.SUCC. : 2.41

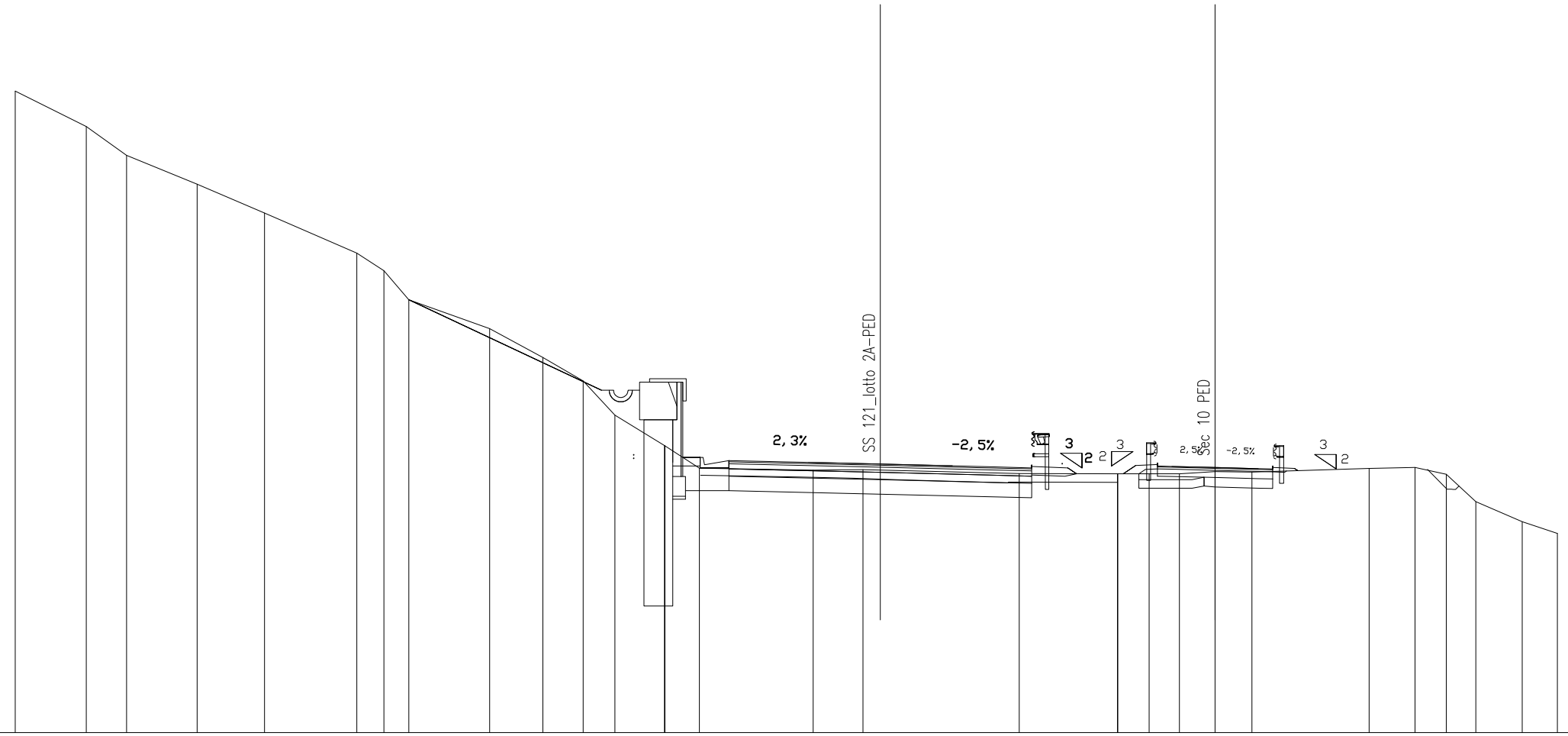

SCALA 1:200

QT.RIF. 300.000

QUOTE TERRENO	322.23		321.00		320.00		319.00		318.00		316.62	316.00	315.00		314.00		313.00	312.19	311.00	309.94	309.16		309.10	309.11		308.97		308.97	308.96	308.97	309.04	309.03		309.16	309.19	308.95	308.00	307.31	306.90
DIST.PARZIALI TERRENO		2.46	1.40	2.45	2.33	3.20	0.95	0.86	2.81	1.85	1.40	1.10	1.73	1.20	3.94	1.73	5.41	3.41	1.10	1.04	1.24	1.28	4.07	1.59	1.08	1.02	1.61	1.22				
QUOTE PROGETTO														309.23	309.53 309.17 309.23 309.53 309.23 309.17 309.17 309.42 308.88 308.85		308.77	308.67	308.92 308.63	308.88 308.97		308.96 309.12 308.89 309.14 308.87	308.84	308.80 308.79 309.04 309.02 309.06								
DIST.PARZIALI PROGETTO														0.95	0.85 1.50 3.75		3.75	1.50	1.15	0.41	2.15	0.41 0.50 1.50	1.50	0.50 0.41								

SCAVI BONIFICHE SS 121_LOTTO 2A	
STERRO	1.09 mq
BONIFICA	2.00 mq

RILEVATI SS 121_LOTTO 2A	
TERRENO VEGETALE	1.87 m

SOVRAST. SS 121_LOTTO 2A	
USURA	4.00 m
BINDER	4.00 m
MISTO CEMENTATO	4.00 m

SEZIONE N. : 10.B
QT. PROGETTO : 309.17
DIST.PROG. : 191.96
DIST.PREC. : 2.41
DIST.SUCC. : 7.54

SCALA 1:200

QT.RIF. 300.000

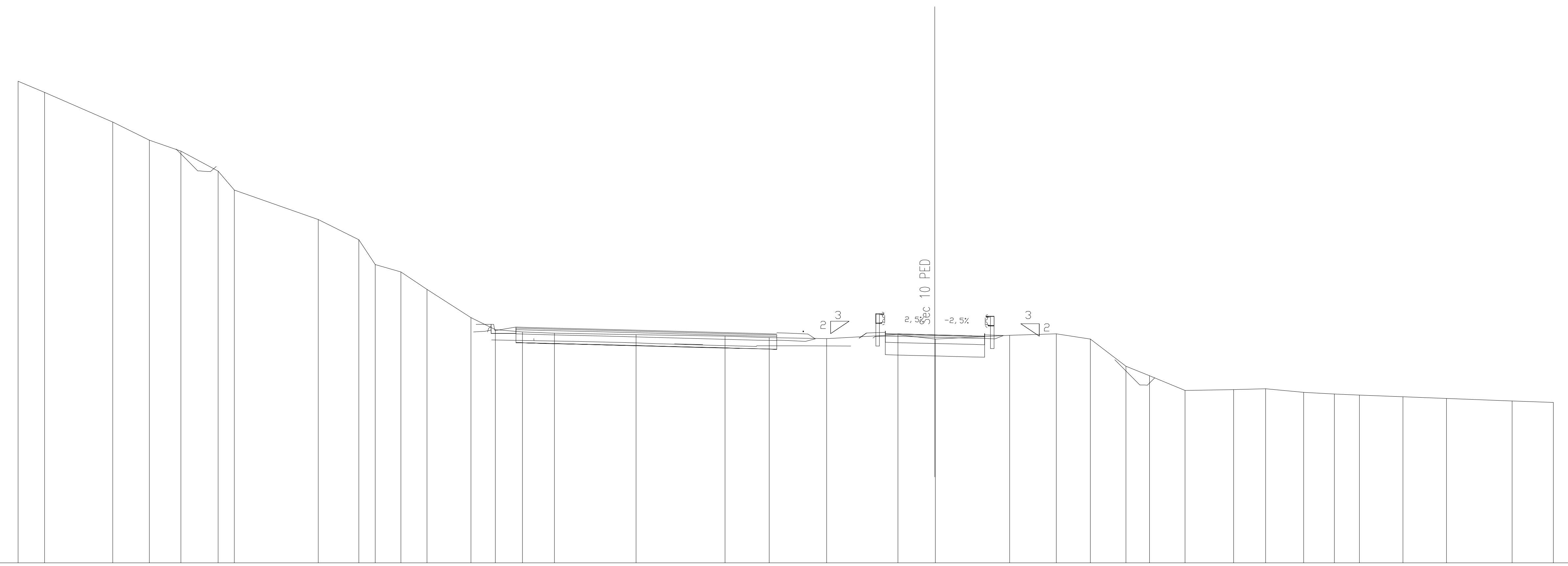

QUOTE TERRENO	319.37, 318.93, 317.73, 317.00, 316.57, 315.76, 315.00, 313.81, 313.00, 312.00, 311.70, 311.00, 309.87, 309.38, 309.29, 309.24, 309.18, 309.12, 309.06, 309.02, 309.18, 309.00, 309.00, 309.15, 309.21, 309.00, 307.91, 307.53, 306.93, 306.97, 307.00, 306.86, 306.79, 306.74, 306.68, 306.61, 306.52, 306.45
DIST.PARZIALI TERRENO	1.07, 2.75, 1.47, 1.27, 1.49, 0.65, 3.38, 1.63, 0.66, 1.03, 1.05, 1.77, 0.99, 1.09, 1.29, 3.28, 3.59, 1.77, 2.31, 2.87, 1.48, 2.99, 1.88, 1.37, 1.43, 0.95, 1.43, 1.96, 1.28, 1.53, 1.24, 1.01, 1.75, 1.75, 2.64, 1.66
QUOTE PROGETTO	309.05, 309.11, 308.87, 309.12, 308.86, 308.82, 308.78, 308.77, 309.02, 309.01, 309.14
DIST.PARZIALI PROGETTO	0.41, 0.50, 1.49, 1.51, 0.50, 0.41, 0.34

SCAVI BONIFICHE SS 121_LOTTO 2A	
STERRO	4.85 mq
BONIFICA	1.68 mq
GRADONATURA	3.42 m
AREA DI GRADONATURA	2.48 mq

RILEVATI SS 121_LOTTO 2A	
RILEVATO	3.78 mq
TERRENO VEGETALE	6.00 m

SOVRAST. SS 121_LOTTO 2A	
USURA	4.00 m
BINDER	4.00 m
MISTO CEMENTATO	4.00 m

SEZIONE N. : 98
QT. PROGETTO : 309.48
DIST.PROG. : 1939.87

SEZIONE N. : 11
QT. PROGETTO : 309.13
DIST.PROG. : 199.50
DIST.PREC. : 7.54
DIST.SUCC. : 19.53

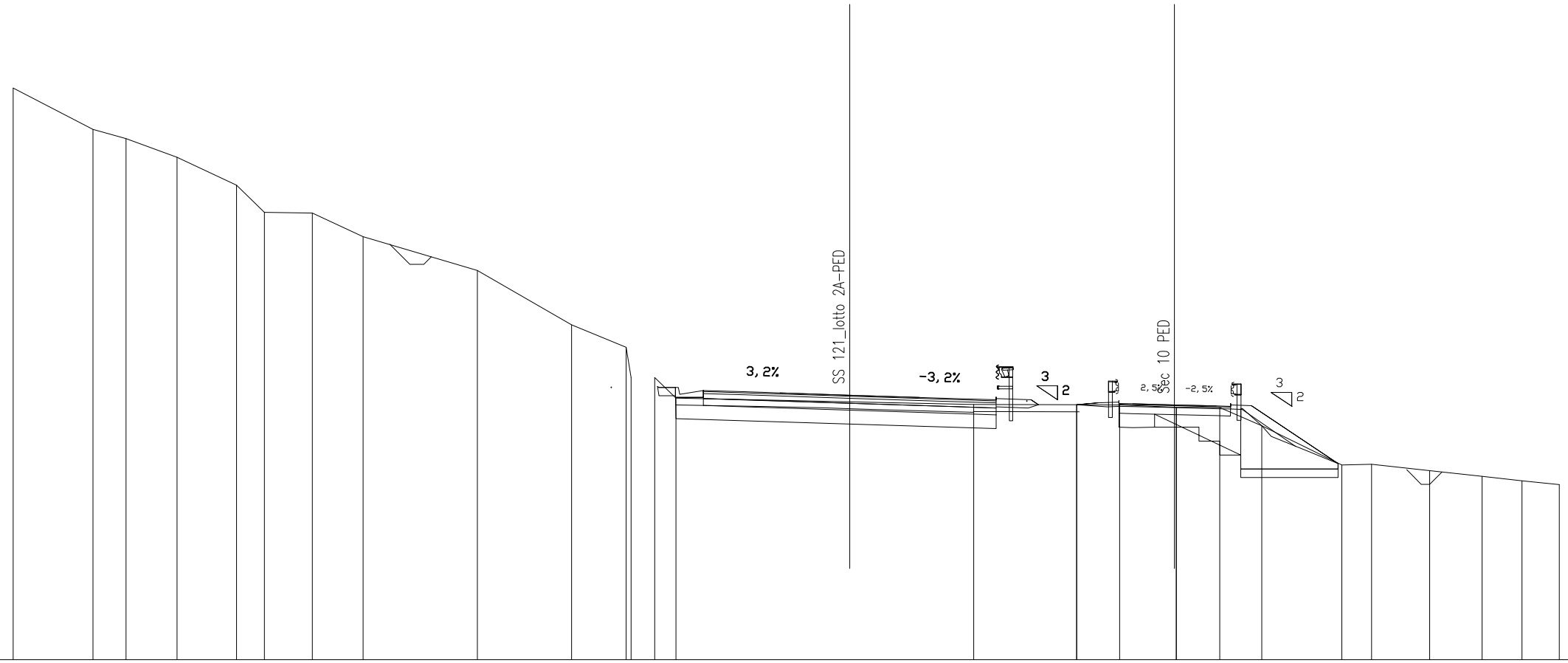

SCALA 1:200

QT.RIF. 300.000

QUOTE TERRENO	320.48	319.00	318.67	318.00	317.00	316.03	316.00	315.16	313.95	312.00	311.19 310.11 310.11	309.37	309.14	309.14 309.13	309.13	309.05 309.04	309.03	308.38	306.98	307.00	306.77	306.57	306.41	306.27			
DIST.PARZIALI TERRENO		2.86	1.19	1.83	2.13	1.00	1.72	1.82	4.10	3.38	1.95	0.84 0.76	10.68	3.68	1.54	1.97	1.56	1.51	2.87	1.07	2.08	1.88	1.43	1.33			
QUOTE PROGETTO												309.79 309.46 309.76 309.40 309.46 309.76 309.46 309.40 309.40 309.65 309.11 309.06	308.94	308.82	309.06 308.77	309.01 309.14	309.14	309.06 308.83 309.08 308.82	308.78	308.74 308.73 308.98 307.33 306.83 308.96 307.64		306.83 307.03					
DIST.PARZIALI PROGETTO												0.59	0.85 1.50 3.75	3.75	1.50	1.15 0.36	1.37	1.11 0.41 0.50	1.49	1.51	0.50 0.36	1.93	1.51				

SCAVI BONIFICHE SS 121_LOTTO 2A	
BONIFICA	2.23 mq

RILEVATI SS 121_LOTTO 2A	
RILEVATO	12.67 mq
TERRENO VEGETALE	7.53 m

SOVRAST. SS 121_LOTTO 2A	
USURA	4.00 m
BINDER	4.00 m
MISTO CEMENTATO	4.00 m

SEZIONE N. : 99
QT. PROGETTO : 309.83
DIST.PROG. : 1959.87

SEZIONE N. : 12
QT. PROGETTO : 309.02
DIST.PROG. : 219.03
DIST.PREC. : 19.53
DIST.SUCC. : 19.44

SCALA 1:200

QT.RIF. 300.000

QUOTE TERRENO	318.99		318.71	318.00	316.53	316.00	316.04	315.00	314.00	313.00	312.68	312.00	311.00	310.50	309.75		309.64	309.55	309.42	309.00	308.34	308.36	308.34	307.94	307.71	307.66	307.54	307.43	307.00	306.30	306.22	305.99	305.96	305.90
DIST.PARZIALI TERRENO		3.10	1.32	2.13	2.11	1.07	1.52	2.22	2.05	1.30	1.25	1.43	1.61	1.23	5.68		1.99	3.30	2.79	1.71	0.35	1.87	1.40	0.42	0.88	1.12	2.01	1.55	2.69	1.61	2.55	4.02	
QUOTE PROGETTO															309.79 309.80 309.85 309.56	309.48		309.29		309.10	309.31 309.02	309.27	308.34	308.34	308.95 308.72 308.97 308.71		308.67	308.63 308.62 308.87 308.85		306.29				
DIST.PARZIALI PROGETTO															1.15	1.50	3.75	3.75		1.50	1.15	1.40	0.71	0.92	0.41 0.50	1.49	1.51	0.50 0.41	3.85				

SCAVI BONIFICHE SS 121_LOTTO 2A	
STERRO	4.21 mq
BONIFICA	1.52 mq
GRADONATURA	4.26 m
AREA DI GRADONATURA	3.05 mq

RILEVATI SS 121_LOTTO 2A	
RILEVATO	4.92 mq
TERRENO VEGETALE	8.00 m

SOVRAST. SS 121_LOTTO 2A	
USURA	4.00 m
BINDER	4.00 m
MISTO CEMENTATO	4.00 m

SEZIONE N. : 100
QT. PROGETTO : 310.18
DIST.PROG. : 1979.87

SEZIONE N. : 13
QT. PROGETTO : 309.02
DIST.PROG. : 238.47
DIST.PREC. : 19.44
DIST.SUCC. : 0.42

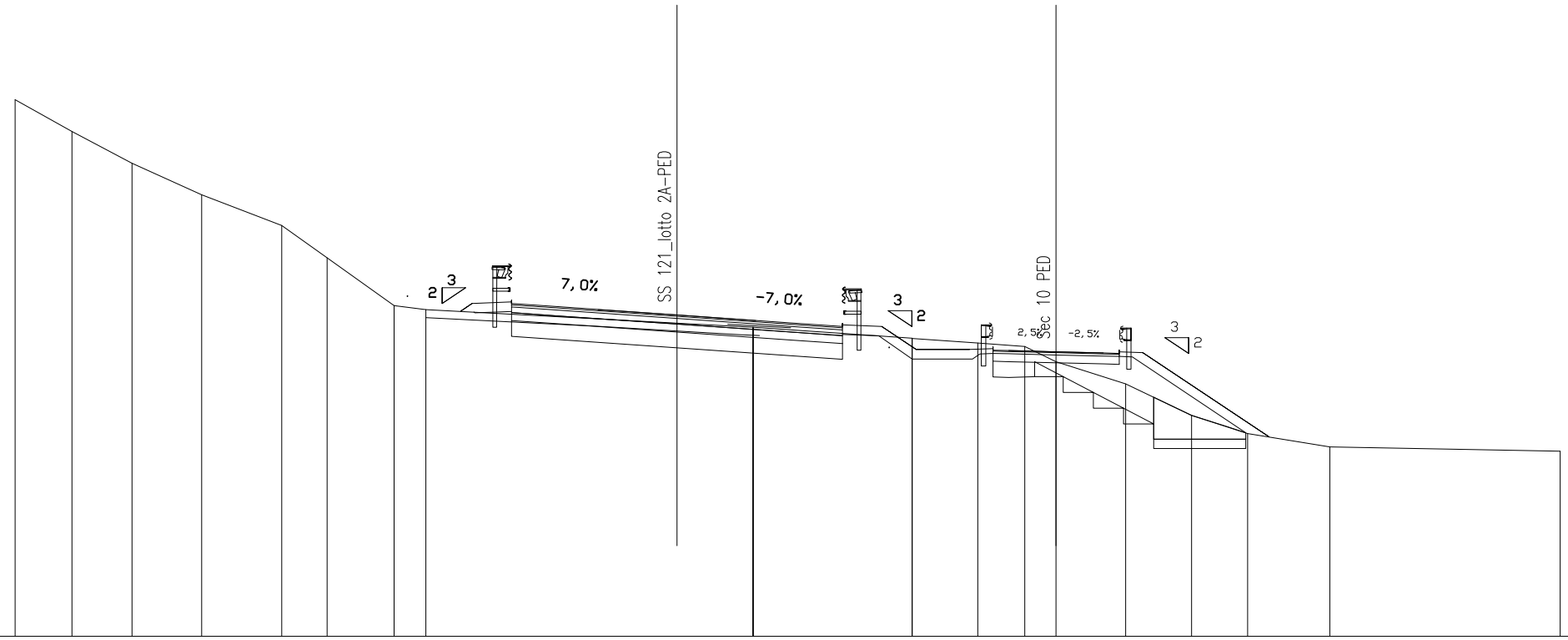

SCALA 1:200

QT.RIF. 300.000

QUOTE TERRENO	317.01	316.00	315.00	314.00	313.02	312.00	310.48	310.35	309.79	309.45 309.44	309.30	309.19	308.70	308.00	307.00	306.43	306.00	305.87			
DIST.PARZIALI TERRENO		1.81	1.91	2.21	2.54	1.44	2.12	1.01	10.38	5.05	2.08	1.49	0.99	2.22	2.09	1.78	2.60	7.31			
QUOTE PROGETTO								310.28 310.25 310.30 310.01	309.91	309.64	309.38	309.57 309.28	309.52	308.79	308.79 308.95 308.72 308.97 308.71	308.67	308.63 308.62 308.87 308.85 307.57 306.25	306.45 306.25				
DIST.PARZIALI PROGETTO								1.15	1.50	3.75	3.75	1.50	1.15	1.06	1.91	0.41 0.50	1.49	1.51	0.50 0.41 0.68	2.92		

SCAVI BONIFICHE SS 121_LOTTO 2A	
STERRO	3.73 mq
BONIFICA	1.53 mq
GRADONATURA	4.59 m
AREA DI GRADONATURA	3.18 mq

RILEVATI SS 121_LOTTO 2A	
RILEVATO	4.42 mq
TERRENO VEGETALE	8.03 m

SOVRAST. SS 121_LOTTO 2A	
USURA	4.00 m
BINDER	4.00 m
MISTO CEMENTATO	4.00 m

SEZIONE N. : 100.A
QT. PROGETTO : 310.19
DIST.PROG. : 1980.32

SEZIONE N. : 13.A
QT. PROGETTO : 309.02
DIST.PROG. : 238.89
DIST.PREC. : 0.42
DIST.SUCC. : 8.54

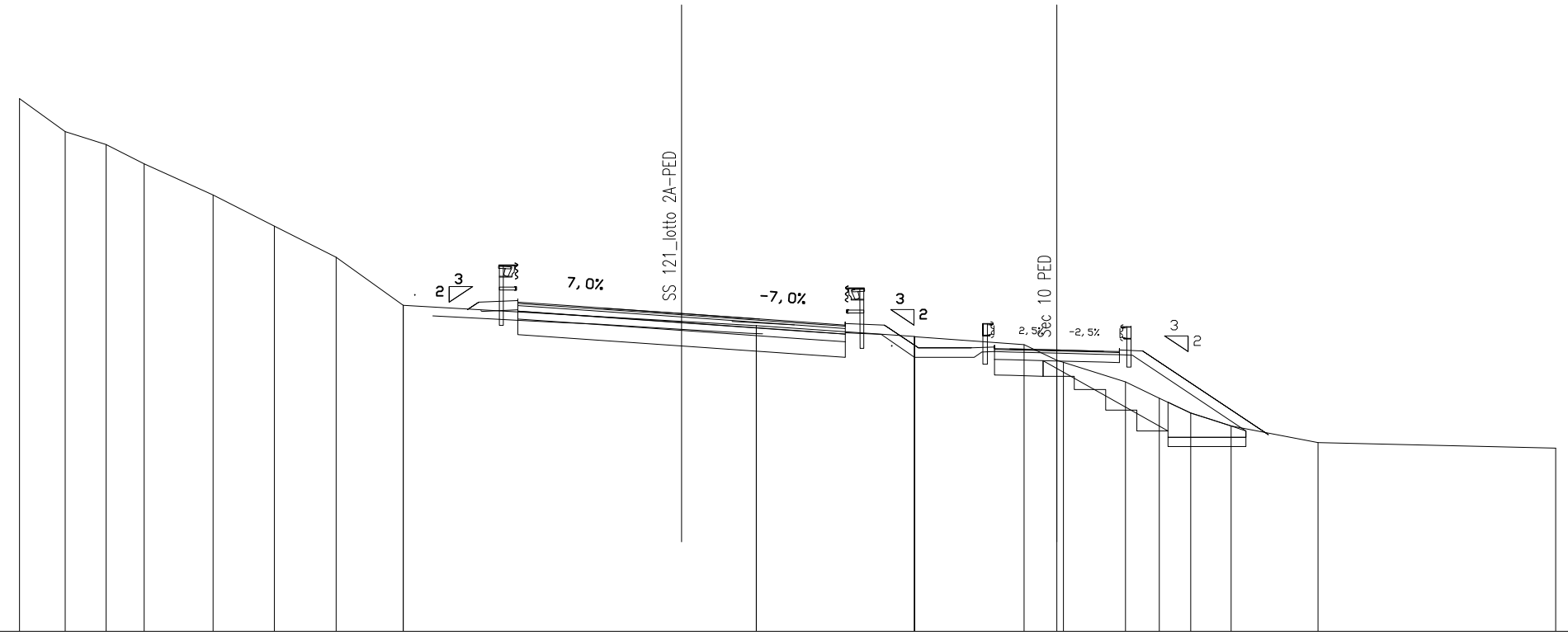

SCALA 1:200

QT.RIF. 300.000

QUOTE TERRENO	317.09	316.03	315.61	315.00	314.00	313.00	312.00	310.46	309.80	309.45 309.46	309.20	308.70 308.63	308.00	307.48	307.00	306.59	306.06	305.87			
DIST.PARZIALI TERRENO		1.46	1.32	1.22	2.21	1.97	1.98	2.15	11.31	5.07	3.52	1.04	1.99	1.09	1.00	1.29	2.79	7.62			
QUOTE PROGETTO									310.29 310.26 310.31 310.02	309.91	309.65	309.39	309.57 309.28	309.53	308.79	308.79 308.95 308.72 308.97 308.71	308.67	308.63 308.62 308.87 308.85 306.42 306.22	306.22 306.42			
DIST.PARZIALI PROGETTO									1.15	1.50	3.75	3.75	1.50	1.15	1.06	1.91	0.41 0.50	1.49	1.51	0.50 0.41 1.14	2.50		

SCAVI BONIFICHE SS 121_LOTTO 2A	
STERRO	3.89 mq
BONIFICA	1.44 mq
GRADONATURA	4.96 m
AREA DI GRADONATURA	3.46 mq

RILEVATI SS 121_LOTTO 2A	
RILEVATO	5.68 mq
TERRENO VEGETALE	8.25 m

SOVRAST. SS 121_LOTTO 2A	
USURA	4.00 m
BINDER	4.00 m
MISTO CEMENTATO	4.00 m

SEZIONE N. : 13.B

QT. PROGETTO : 309.08

DIST.PROG. : 247.43

DIST.PREC. : 8.54

DIST.SUCC. : 3.49

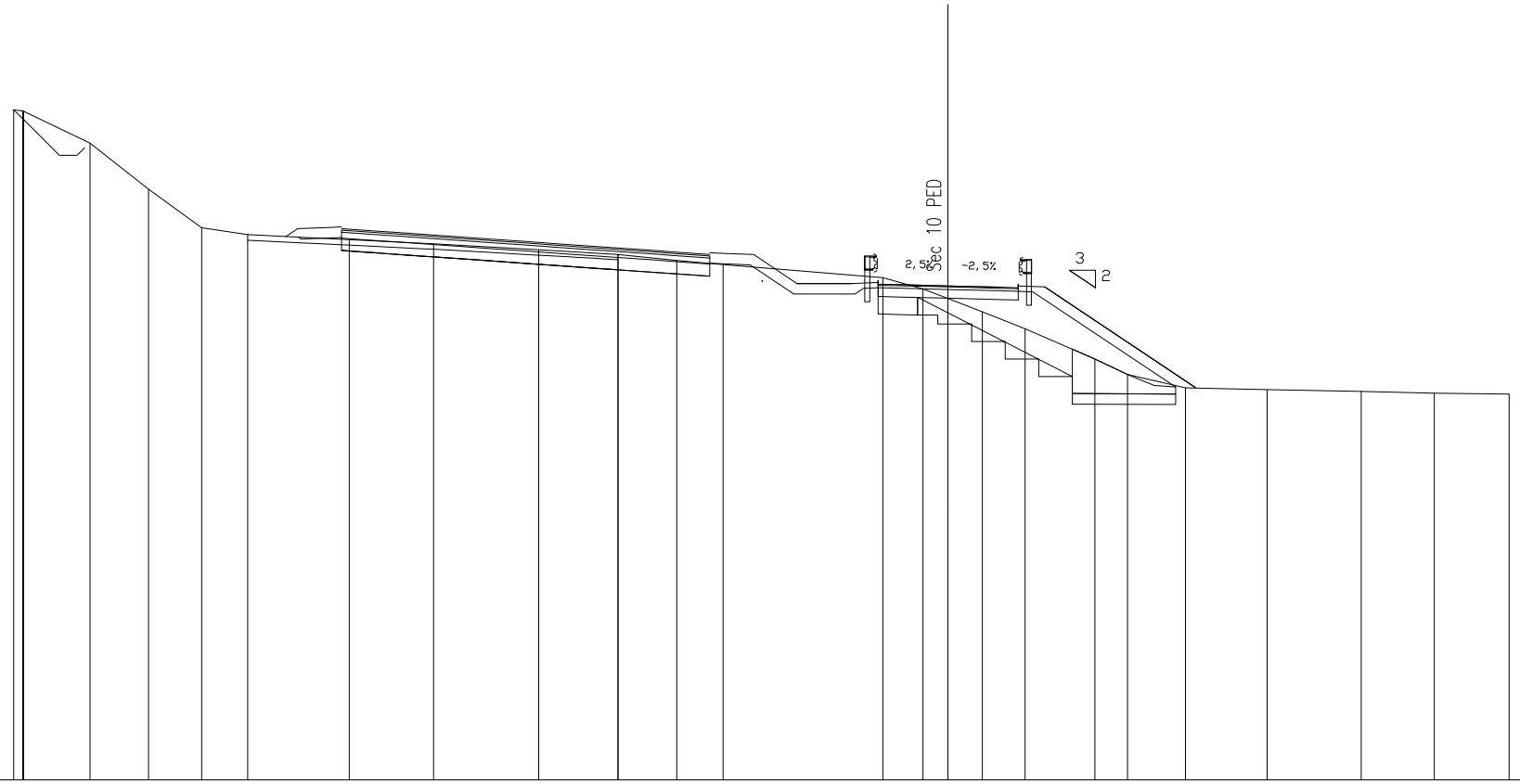

SCALA 1:200

QT.RIF. 295.000

QUOTE TERRENO	314.11	314.07	313.15	311.84	310.74	310.54	310.41	310.28	310.12	309.98	309.81	309.69	309.32	309.00	308.72	308.34	307.86	307.00	306.55	306.18	306.13	306.07	306.02	306.00	
DIST.PARZIALI TERRENO		1.90	1.67	1.51	1.31	2.90	2.40	3.00	2.26	1.68	1.31	4.56	1.14	0.71	0.98	1.22	1.99	0.93	1.65	2.33	2.68	2.08	2.13		
QUOTE PROGETTO	308.85	308.85	309.02	309.78	309.93	308.77	308.73	308.69	308.68	308.93	308.92	306.01	306.50	306.20	306.00										
DIST.PARZIALI PROGETTO	1.74	0.41	0.50	1.49	1.51	0.50	0.41	1.12	2.95																

SCAVI BONIFICHE SS 121_LOTTO 2A	
STERRO	3.58 mq
BONIFICA	1.44 mq
GRADONATURA	5.04 m
AREA DI GRADONATURA	3.64 mq

RILEVATI SS 121_LOTTO 2A	
RILEVATO	5.92 mq
TERRENO VEGETALE	8.25 m

SOVRAST. SS 121_LOTTO 2A	
USURA	4.00 m
BINDER	4.00 m
MISTO CEMENTATO	4.00 m

SEZIONE N. : 100.B
QT. PROGETTO : 310.41
DIST.PROG. : 1992.67

SEZIONE N. : 13.C
QT. PROGETTO : 309.12
DIST.PROG. : 250.92
DIST.PREC. : 3.49
DIST.SUCC. : 6.99

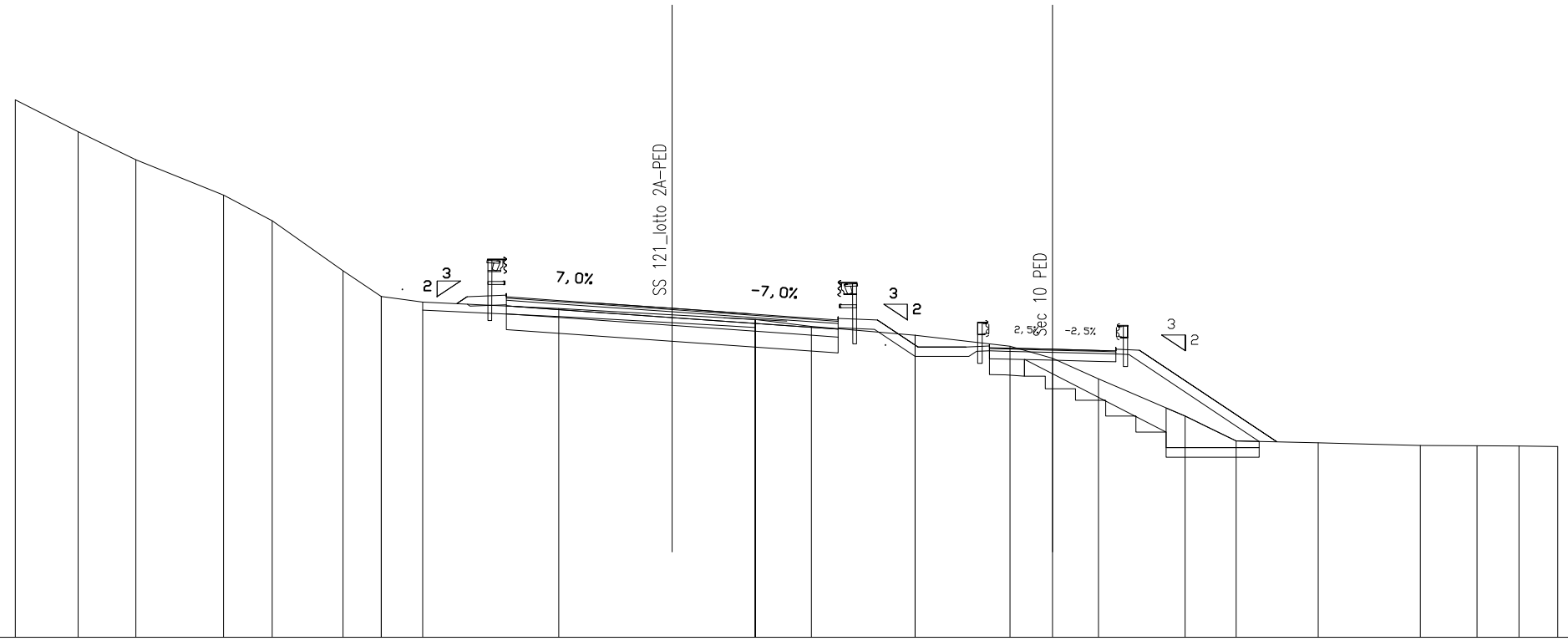

SCALA 1:200

QT.RIF. 300.000

QUOTE TERRENO	317.01	316.00	315.12	314.00	313.19	311.60	310.79	310.61	310.40	310.06	309.84	309.56 309.56	309.21	308.83	308.18	307.00	306.22	306.15	306.07	306.06	306.05	306.04		
DIST.PARZIALI TERRENO		2.00	1.82	2.78	1.54	2.24	1.21	1.31	4.31	6.22	1.78	3.28	3.00	1.35	1.46	2.74	1.62	2.60	3.23	1.80	1.33	1.22		
QUOTE PROGETTO									310.54 310.48 310.53 310.24	310.13	309.87	309.61	309.79 309.50	309.75	308.89	308.89 309.05 308.82 309.07 308.81	308.77	308.73 308.72 308.97 308.95 306.50 306.00		306.20 306.00				
DIST.PARZIALI PROGETTO									1.15	1.50	3.74	3.76	1.50	1.15	1.29	1.70	0.41 0.50 1.49	1.51	0.50 0.41 1.18	2.95				

SCAVI BONIFICHE SS 121_LOTTO 2A	
STERRO	3.61 mq
BONIFICA	1.41 mq
GRADONATURA	5.27 m
AREA DI GRADONATURA	3.03 mq

RILEVATI SS 121_LOTTO 2A	
RILEVATO	6.59 mq
TERRENO VEGETALE	8.32 m

SOVRAST. SS 121_LOTTO 2A	
USURA	4.00 m
BINDER	4.00 m
MISTO CEMENTATO	4.00 m

SEZIONE N. : 101
QT. PROGETTO : 310.54
DIST.PROG. : 1999.87

SEZIONE N. : 14
QT. PROGETTO : 309.21
DIST.PROG. : 257.92
DIST.PREC. : 6.99
DIST.SUCC. : 4.97

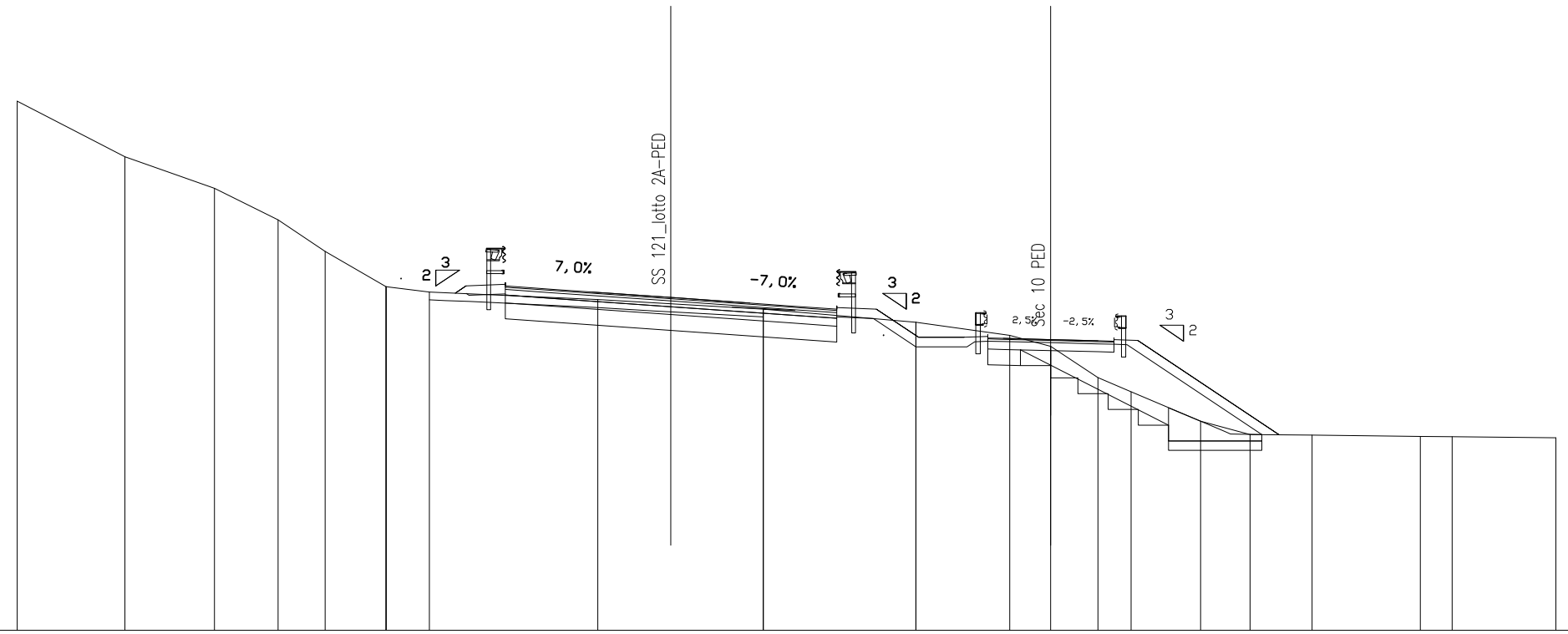

SCALA 1:200

QT.RIF. 300.000

QUOTE TERRENO	316.76	315.00	314.00	313.00	312.00	310.88	310.71	310.47	310.17	309.76 309.75	309.34	308.99	308.00	307.55	306.62	306.20	306.18	306.14	306.13	306.09		
DIST.PARZIALI TERRENO		3.42	2.84	2.01	1.50	1.93	1.37	5.33	5.24	4.83	2.98	1.29	1.50	1.05	2.20	1.56	1.96	3.43	1.01	3.28		
QUOTE PROGETTO								310.67 310.61 310.65 310.36	310.26	310.00	309.73	309.92 309.63	309.87	308.98	308.98 309.14 308.91 309.16 308.89	308.86	308.82 308.81 309.06 309.04 306.50 306.00	306.20 306.00					
DIST.PARZIALI PROGETTO								1.15	1.50	3.74	3.76	1.50	1.15	1.35	1.62	0.41 0.50	1.49	1.51	0.50 0.41	1.31	2.95	

SCAVI BONIFICHE SS 121_LOTTO 2A	
STERRO	4.01 mq
BONIFICA	1.41 mq
GRADONATURA	5.38 m
AREA DI GRADONATURA	3.14 mq

RILEVATI SS 121_LOTTO 2A	
RILEVATO	6.76 mq
TERRENO VEGETALE	8.39 m

SOVRAST. SS 121_LOTTO 2A	
USURA	4.00 m
BINDER	4.00 m
MISTO CEMENTATO	4.00 m

SEZIONE N. : 101.A
QT. PROGETTO : 310.63
DIST.PROG. : 2005.01

SEZIONE N. : 14.A
QT. PROGETTO : 309.29
DIST.PROG. : 262.89
DIST.PREC. : 4.97
DIST.SUCC. : 14.49

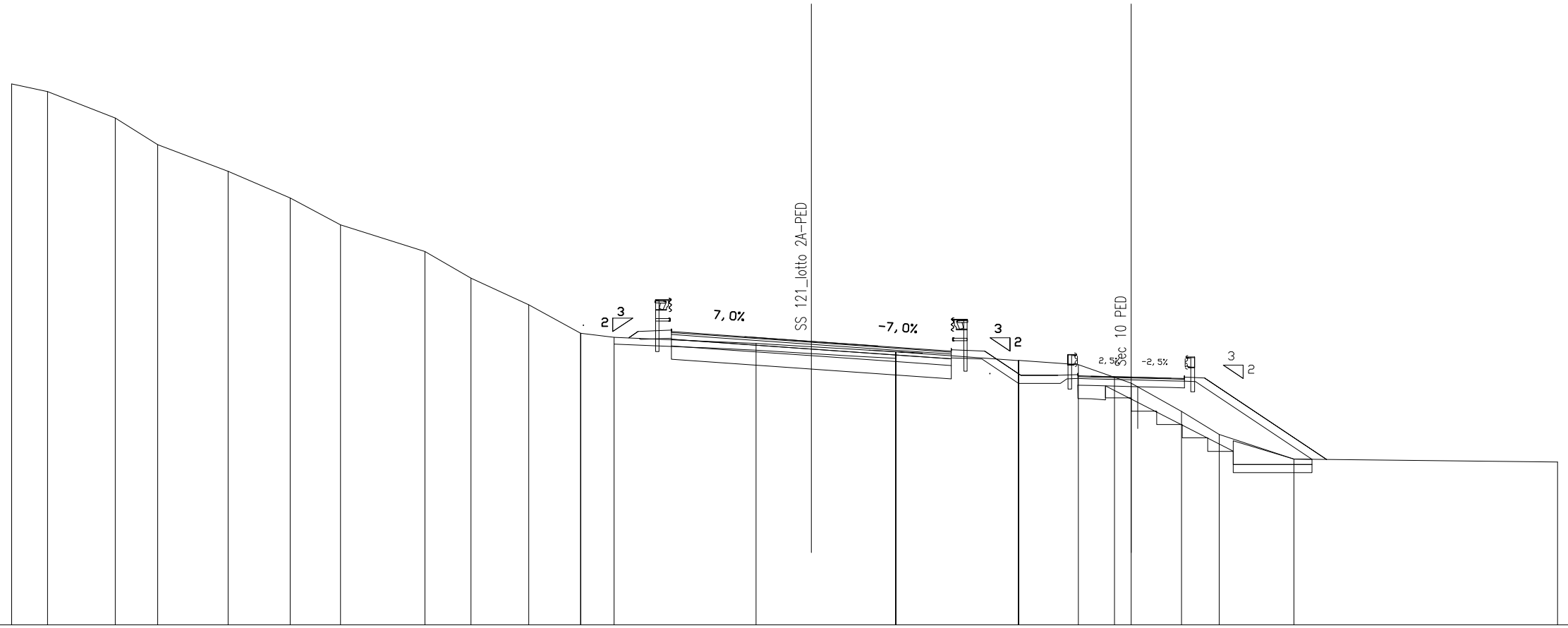

SCALA 1:200

QT.RIF. 300.000

QUOTE TERRENO	320.28	319.99	319.00	318.00	317.00	316.00	315.00	314.00	313.00	312.00	310.93	310.78	310.55	310.24	309.91	309.76	309.28	309.06	308.00	307.14	306.21	306.10		
DIST.PARZIALI TERRENO		1.35	2.54	1.59	2.65	2.32	1.89	3.17	1.73	2.17	1.95	1.25	5.33	5.24	4.60	2.24	1.36	0.62	1.89	1.41	2.80	9.89		
QUOTE PROGETTO												310.74 310.70 310.75 310.46	310.35	310.09	309.83	310.01 309.72	309.97	309.06	309.06 309.22 308.99 309.24 308.97	308.94	308.90 308.89 309.14 309.12	306.51 306.01	306.21 306.01		
DIST.PARZIALI PROGETTO												1.15	1.50	3.75	3.75	1.50	1.15	1.36	1.57	0.41 0.50	1.50	1.50	0.50 0.41	1.41	2.95	

SCAVI BONIFICHE SS 121_LOTTO 2A	
STERRO	4.22 mq
BONIFICA	1.85 mq
GRADONATURA	5.09 m
AREA DI GRADONATURA	3.27 mq

RILEVATI SS 121_LOTTO 2A	
RILEVATO	6.61 mq
TERRENO VEGETALE	8.67 m

SOVRAST. SS 121_LOTTO 2A	
USURA	4.00 m
BINDER	4.00 m
MISTO CEMENTATO	4.00 m

SEZIONE N. : 102
QT. PROGETTO : 310.89
DIST.PROG. : 2019.87

SEZIONE N. : 15
QT. PROGETTO : 309.58
DIST.PROG. : 277.38
DIST.PREC. : 14.49
DIST.SUCC. : 19.68

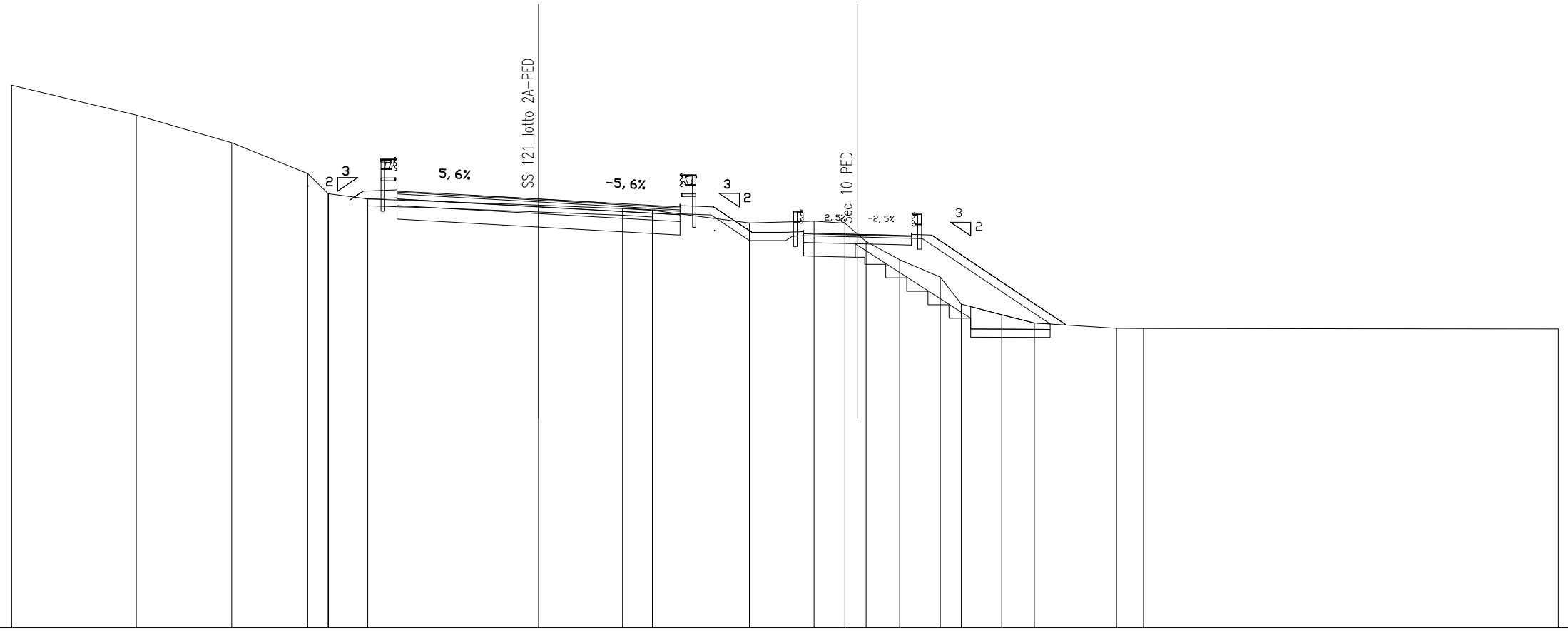

SCALA 1:200

QT.RIF. 295.000

QUOTE TERRENO	315.11	314.00	312.97	311.83	311.09	310.89	310.66	310.54	310.47	310.00 310.01	310.07	310.00 309.60 309.32	308.64	308.00	307.00	306.60	306.30	306.10	306.10	306.07
DIST.PARZIALI TERRENO	4.62	3.54	2.82	0.76	1.46	6.33	3.12	1.11	3.59	2.40	1.14	0.46 0.33	1.24	1.50	0.78	1.50	1.21	3.04	1.00	15.38
QUOTE PROGETTO	310.89	310.94 310.65	310.56	310.35	310.14	310.35 310.06	310.30	309.35	309.35 309.52 309.28 309.53 309.27	309.23	309.20 309.18 309.43 309.42	306.48 306.07	306.26 306.06							
DIST.PARZIALI PROGETTO	1.15	1.50	3.75	3.75	1.50	1.15	1.42	1.35	0.41 0.50	1.49	1.51	0.50 0.41	1.78	2.95						

SCAVI BONIFICHE SS 121_LOTTO 2A	
STERRO	4.21 mq
BONIFICA	1.87 mq
GRADONATURA	4.22 m
AREA DI GRADONATURA	2.39 mq

RILEVATI SS 121_LOTTO 2A	
RILEVATO	5.92 mq
TERRENO VEGETALE	8.66 m

SOVRAST. SS 121_LOTTO 2A	
USURA	4.00 m
BINDER	4.00 m
MISTO CEMENTATO	4.00 m

SEZIONE N. : 103
QT. PROGETTO : 311.24
DIST.PROG. : 2039.87

SEZIONE N. : 16
QT. PROGETTO : 310.15
DIST.PROG. : 297.07
DIST.PREC. : 19.68
DIST.SUCC. : 19.48

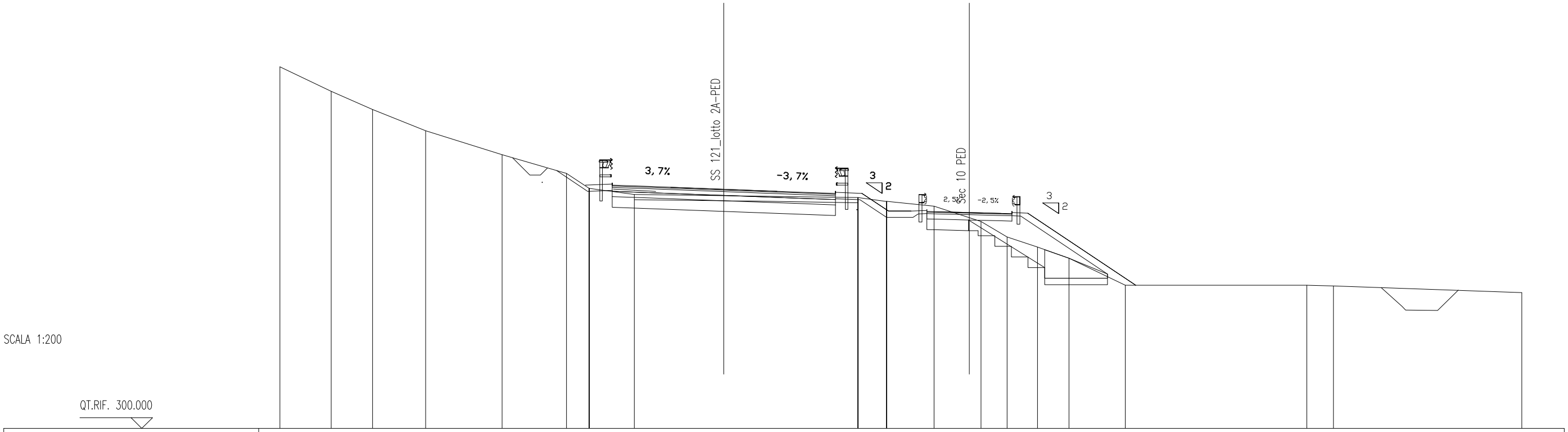

QUOTE TERRENO	317.00	315.85	315.00	314.00	312.87	311.99	311.29	311.00	310.86	310.67 310.67	310.45	309.91 309.73	309.00	308.52	308.00	306.73	306.73	306.70	306.39				
DIST.PARZIALI TERRENO		2.41	1.95	2.50	3.60	3.03	1.07	2.13	10.52	1.35	2.24	1.66	0.55	1.23	1.43	1.48	2.65	8.55	1.25	8.87			
QUOTE PROGETTO							312.12	311.14	311.19 310.90	310.84	310.70	310.56	310.80 310.51	310.75	309.92	309.92 310.08 309.85 310.10 309.84	309.80	309.76 309.75 310.00 309.98 307.56 307.06	307.26 307.06 307.26					
DIST.PARZIALI PROGETTO							1.47	1.15	1.50	3.75	3.75	1.50	1.15	1.26	1.24	0.41 0.50 1.50	1.50	0.50 0.41 1.13	2.96				

SCAVI BONIFICHE SS 121_LOTTO 2A	
STERRO	3.38 mq
BONIFICA	1.87 mq
GRADONATURA	4.29 m
AREA DI GRADONATURA	3.16 mq

RILEVATI SS 121_LOTTO 2A	
RILEVATO	5.27 mq
TERRENO VEGETALE	8.75 m

SOVRAST. SS 121_LOTTO 2A	
USURA	4.00 m
BINDER	4.00 m
MISTO CEMENTATO	4.00 m

SEZIONE N. : 104
QT. PROGETTO : 311.60
DIST.PROG. : 2059.87

SEZIONE N. : 17
QT. PROGETTO : 310.76
DIST.PROG. : 316.55
DIST.PREC. : 19.48
DIST.SUCC. : 2.02

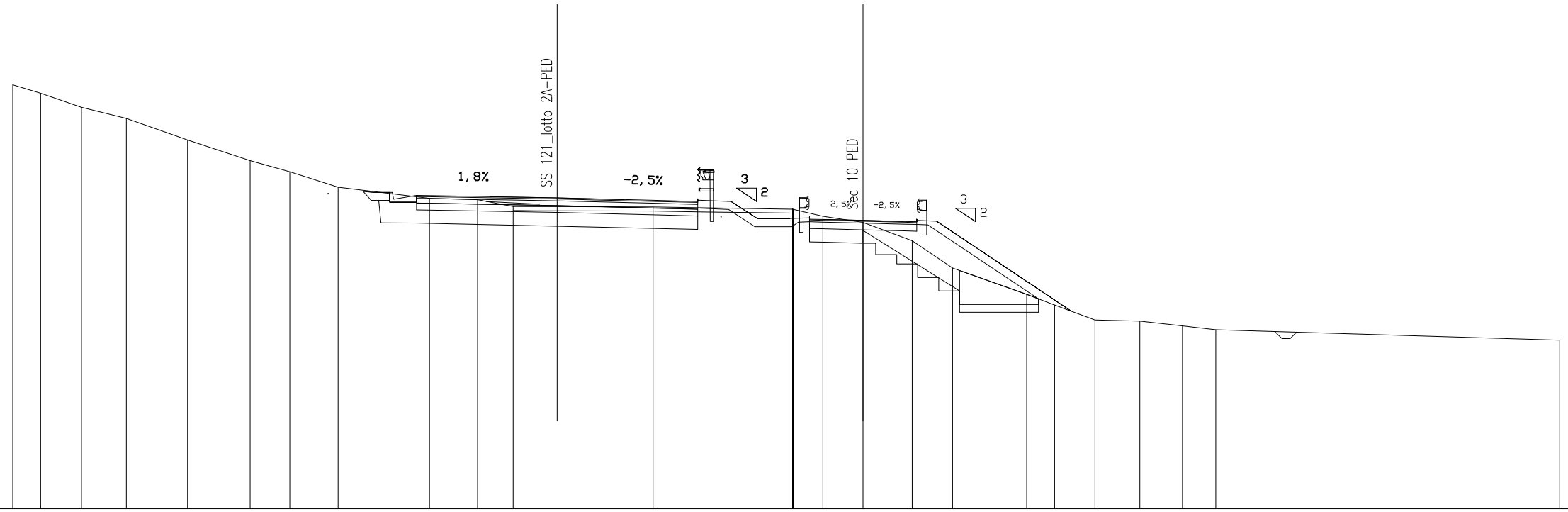

SCALA 1:200

QT.RIF. 300.000

QUOTE TERRENO	315.82	315.50	314.98	314.56	313.76	312.99	312.58	312.00	311.58	311.53	311.27	311.26	311.18	310.92	310.69	310.00	308.99	308.00	307.60	307.05	307.00	306.82	306.68	306.29
DIST.PARZIALI TERRENO	1.04	1.52	1.68	2.28	2.34	1.48	1.80	3.41	1.80	1.33	5.22	5.22	1.13	1.50	1.84	1.50	2.77	1.04	1.51	1.67	1.59	1.25	12.82	
QUOTE PROGETTO	311.84	311.50	311.80	311.44	311.50	311.80	311.50	311.44	311.44	311.69	311.15	311.13	311.06	310.96	311.22	310.93	311.17	310.53	310.53	310.69	310.46	310.71	310.45	310.41	310.37	310.61	310.36	310.59	308.13	307.63	307.83	307.63	307.83
DIST.PARZIALI PROGETTO	0.69	0.85	1.50	3.75	3.75	1.50	1.15	0.99	1.38	0.41	0.50	1.50	1.50	0.50	0.41	1.19	2.95																

SCAVI BONIFICHE SS 121_LOTTO 2A	
STERRO	3.97 mq
BONIFICA	1.88 mq
GRADONATURA	4.05 m
AREA DI GRADONATURA	2.95 mq

RILEVATI SS 121_LOTTO 2A	
RILEVATO	5.08 mq
TERRENO VEGETALE	8.63 m

SOVRAST. SS 121_LOTTO 2A	
USURA	4.00 m
BINDER	4.00 m
MISTO CEMENTATO	4.00 m

SEZIONE N. : 17.A

QT. PROGETTO : 310.82

DIST.PROG. : 318.56

DIST.PREC. : 2.02

DIST.SUCC. : 4.30

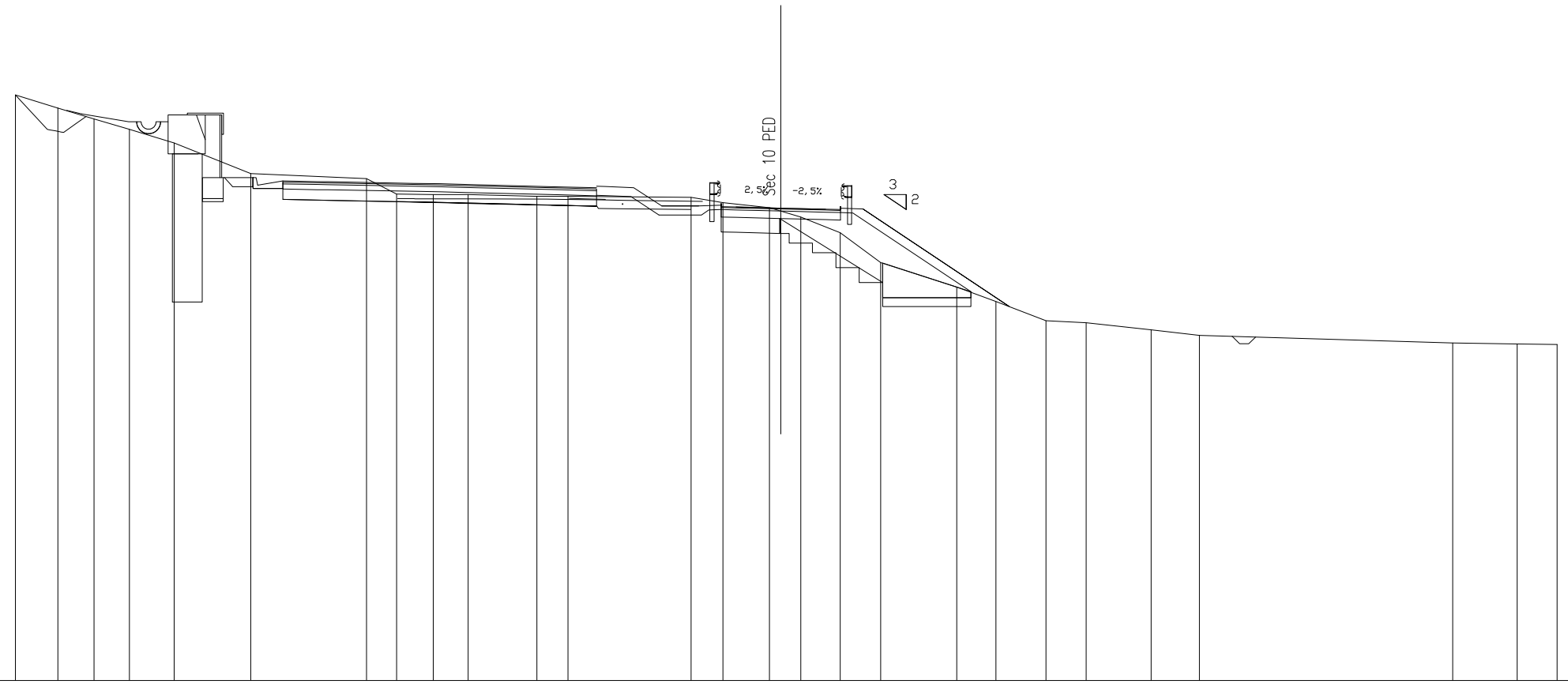

SCALA 1:200

QT.RIF. 295.000

QUOTE TERRENO	314.61	314.17	313.81	313.46	313.00	311.98	311.81	311.29	311.28	311.27	311.22	311.21	311.18	311.00	310.84	310.72	310.52	310.00	309.00	308.17	307.69	307.05	306.98	306.74	306.56	306.30	306.27	306.25			
DIST.PARZIALI TERRENO		1.42	1.21	1.19	1.50	2.56	3.88	1.01	1.23	1.17	2.30	1.04	4.12	1.07	1.56	0.38	0.67	1.32	1.35	2.55	1.32	1.67	1.35	2.18	1.62	8.49	2.15	1.34			
QUOTE PROGETTO													310.59	310.59	310.75	310.52	310.77	310.51	310.47	310.43	310.42	310.67	310.65	308.98	307.82	308.02	307.82	308.02			
DIST.PARZIALI PROGETTO													1.42	0.41	0.50	1.50		1.50		0.50	0.41	0.99		2.96							

SCAVI BONIFICHE SS 121_LOTTO 2A	
STERRO	2.74 mq
BONIFICA	1.53 mq
GRADONATURA	5.21 m
AREA DI GRADONATURA	4.02 mq

RILEVATI SS 121_LOTTO 2A	
RILEVATO	4.53 mq
TERRENO VEGETALE	8.79 m

SOVRAST. SS 121_LOTTO 2A	
USURA	4.00 m
BINDER	4.00 m
MISTO CEMENTATO	4.00 m

SEZIONE N. : 104.A
QT. PROGETTO : 311.71
DIST.PROG. : 2066.26

SEZIONE N. : 17.B
QT. PROGETTO : 310.96
DIST.PROG. : 322.86
DIST.PREC. : 4.30
DIST.SUCC. : 2.87

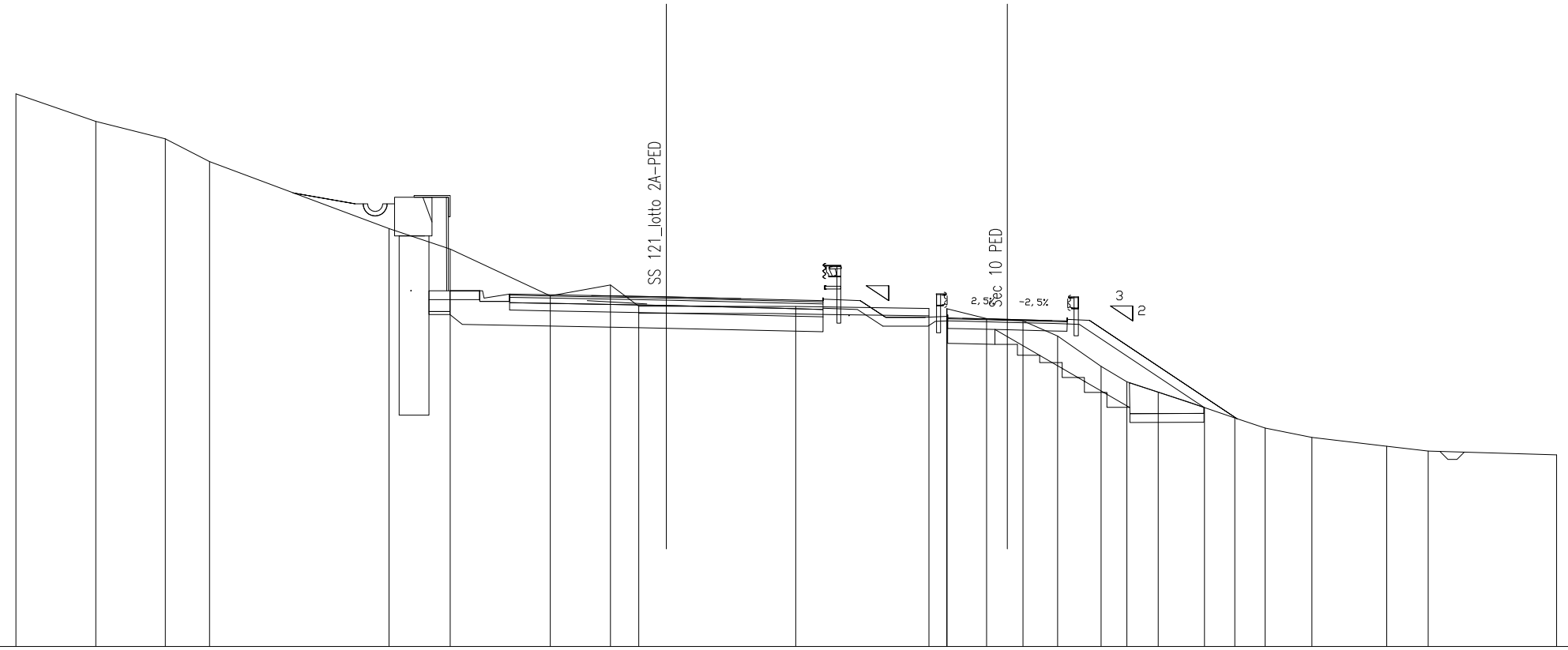

SCALA 1:200

QT.RIF. 300.000

QUOTE TERRENO	318.51	317.59	317.00	316.24	314.00	313.31	311.74	312.11	311.40	311.39	311.32	311.31	310.98	310.94	310.91	310.40	309.38	308.86	308.51	308.00	307.65	307.31	307.00	306.71	306.54	306.42
DIST.PARZIALI TERRENO		2.67	2.33	1.48	6.01	2.05	3.36	2.02	0.95	5.26	4.46	0.60	1.33	0.69	0.53	1.15	1.46	0.86	1.04	1.56	1.01	1.02	1.56	2.51	1.39	4.30
QUOTE PROGETTO						311.62	311.62 311.92 311.56 311.62 311.92 311.62 311.56 311.56 311.81 311.27 311.24			311.17	311.08	311.33 311.04	311.28	310.73	310.73 310.89 310.66 310.91 310.64	310.61	310.57 310.56 310.81 310.79		308.01 308.00 307.80	308.01 307.81 308.01						
DIST.PARZIALI PROGETTO						1.01	0.69 0.85 1.50	3.75		3.75	1.50	1.15	0.86	1.51	0.41 0.50	1.50	1.50	0.50 0.41	1.67	2.48						

SCAVI BONIFICHE SS 121_LOTTO 2A	
STERRO	3.92 mq
BONIFICA	1.50 mq
GRADONATURA	5.18 m
AREA DI GRADONATURA	4.35 mq

RILEVATI SS 121_LOTTO 2A	
RILEVATO	4.03 mq
TERRENO VEGETALE	8.72 m

SOVRAST. SS 121_LOTTO 2A	
USURA	4.00 m
BINDER	4.00 m
MISTO CEMENTATO	4.00 m

SEZIONE N. : 17.C

QT. PROGETTO : 311.05

DIST.PROG. : 325.73

DIST.PREC. : 2.87

DIST.SUCC. : 10.69

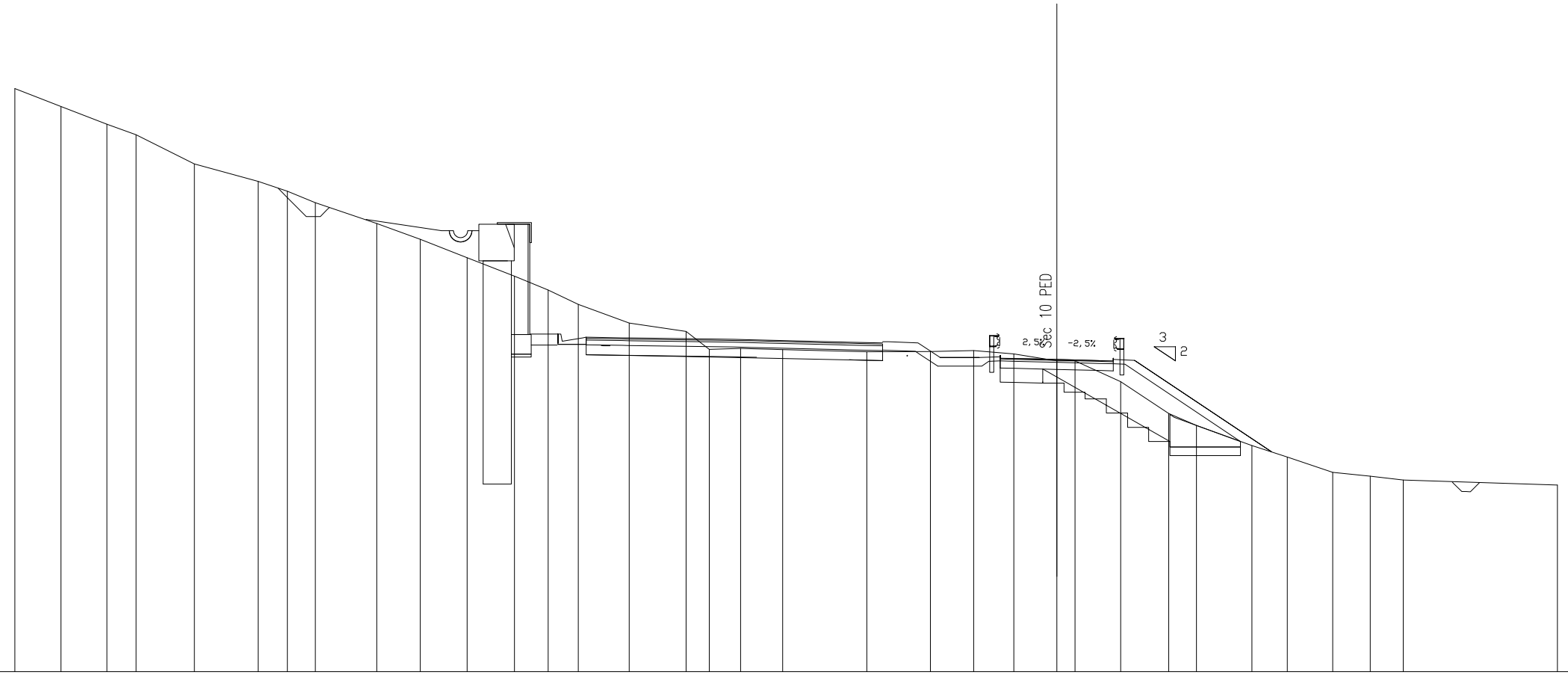

SCALA 1:200

QT.RIF. 300.000

QUOTE TERRENO	320.64	320.00	319.37	319.00	317.97	317.35	317.00	316.59	315.86	315.30	314.65	314.00	313.50	313.00	312.33	312.04	311.41	311.44	311.39	311.32	311.33	311.36	311.25	311.00	311.00	310.26	309.13	308.71	308.00	307.60	307.05	306.92	306.78	306.61
DIST.PARZIALI TERRENO		1.63	1.62	1.04	2.07	2.26	1.03	0.99	2.17	1.54	1.66	1.68	1.19	1.07	1.81	2.01	0.82	1.11	1.49	2.98	2.25	1.53	1.42	1.52	0.65	1.62	1.70	0.99	1.97	1.25	1.61	1.33	1.17	5.46	
QUOTE PROGETTO																					310.82	310.82 310.98 310.75 311.00 310.73	310.70		310.66 310.65 310.90 310.88		308.15 307.95		307.95 308.15					
DIST.PARZIALI PROGETTO																						1.56	0.41 0.50	1.50	1.50	0.50 0.41	1.59	2.50						

SCAVI BONIFICHE SS 121_LOTTO 2A	
STERRO	1.57 mq
BONIFICA	2.00 mq
SCARIFICA	3.72 m
DEMOLIZIONE SOVRASTRUTTURA	0.41 mq

RILEVATI SS 121_LOTTO 2A	
RILEVATO	0.03 mq
TERRENO VEGETALE	3.48 m

SOVRAST. SS 121_LOTTO 2A	
USURA	4.00 m
BINDER	4.00 m
MISTO CEMENTATO	4.00 m

SEZIONE N. : 105
QT. PROGETTO : 311.95
DIST.PROG. : 2079.87

SEZIONE N. : 18
QT. PROGETTO : 311.38
DIST.PROG. : 336.42
DIST.PREC. : 10.69
DIST.SUCC. : 19.76

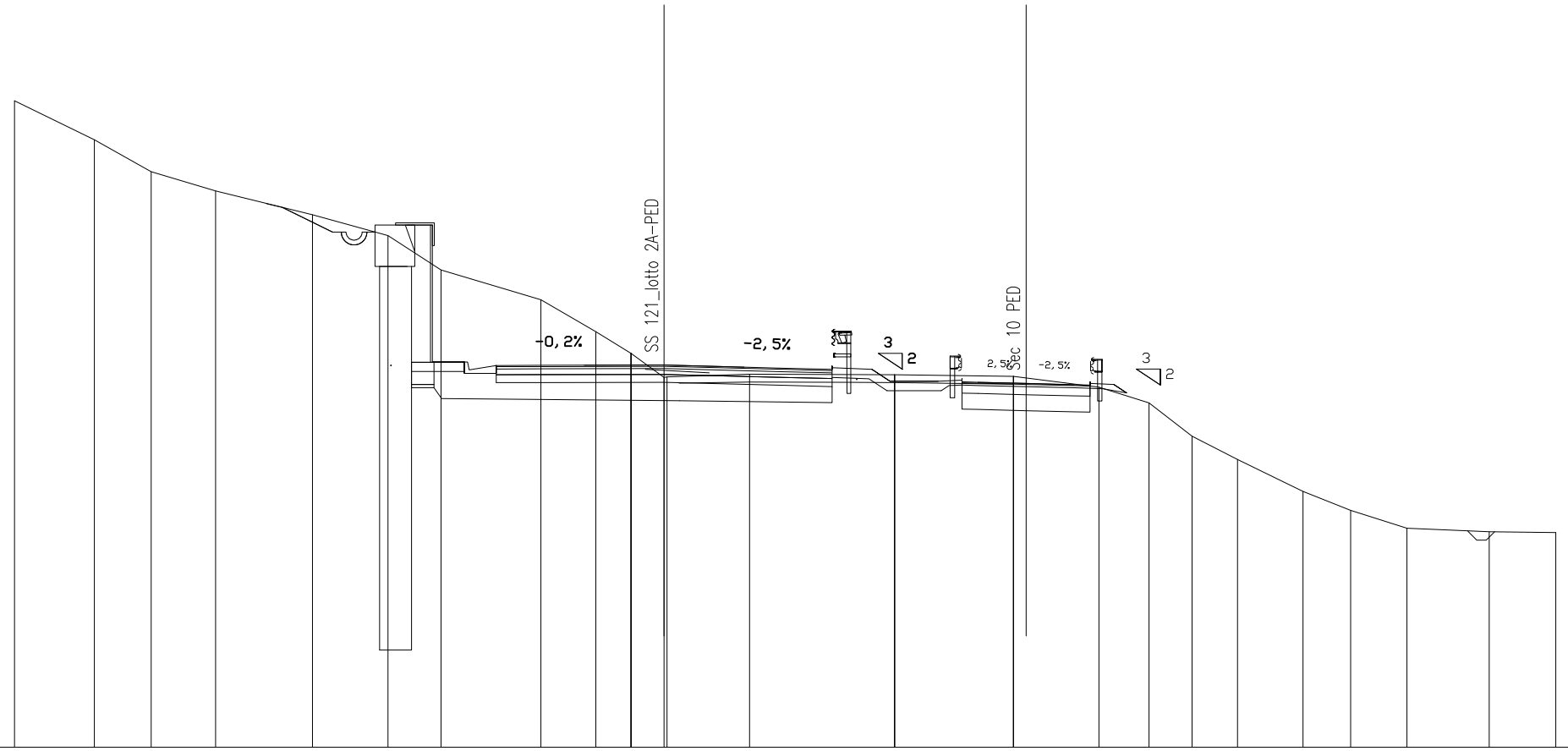

SCALA 1:200

QT.RIF. 300.000

QUOTE TERRENO	320.22	319.00	318.00	317.40	316.65	316.00	314.93	314.00	313.00	312.32	311.57 311.58	311.67	311.65	311.60 311.55	311.26	310.77	309.73	309.00	308.00	307.41	306.85	306.74	306.72	
DIST.PARZIALI TERRENO		2.50	1.78	2.01	3.03	2.36	1.66	3.13	1.71	1.11	1.03	2.58	4.54	3.71	0.40	2.28	1.57	1.35	1.42	2.05	1.49	1.76	2.58	2.08
QUOTE PROGETTO							311.75	312.05 311.69 311.75 312.05 311.75 311.69 311.69 311.94 311.40 311.40				311.41		311.32	311.57 311.28	311.52 311.15	311.15 311.31 311.08 311.33 311.07	311.03	310.99 310.98 311.23 311.21 311.09					
DIST.PARZIALI PROGETTO							1.65	0.85 1.50 3.75				3.75		1.50	1.15	0.57	1.69	0.41 0.50 1.50	1.50	0.50 0.41 0.73				

SCAVI BONIFICHE SS 121_LOTTO 2A	
STERRO	0.54 mq
BONIFICA	2.00 mq
SCARIFICA	5.94 m
DEMOLIZIONE SOVRASTRUTTURA	0.60 mq

RILEVATI SS 121_LOTTO 2A	
RILEVATO	0.03 mq
TERRENO VEGETALE	3.04 m

SOVRAST. SS 121_LOTTO 2A	
USURA	4.00 m
BINDER	4.00 m
MISTO CEMENTATO	4.00 m

SEZIONE N. : 106
QT. PROGETTO : 312.31
DIST.PROG. : 2099.87

SEZIONE N. : 19
QT. PROGETTO : 311.94
DIST.PROG. : 356.19
DIST.PREC. : 19.76
DIST.SUCC. : 3.35

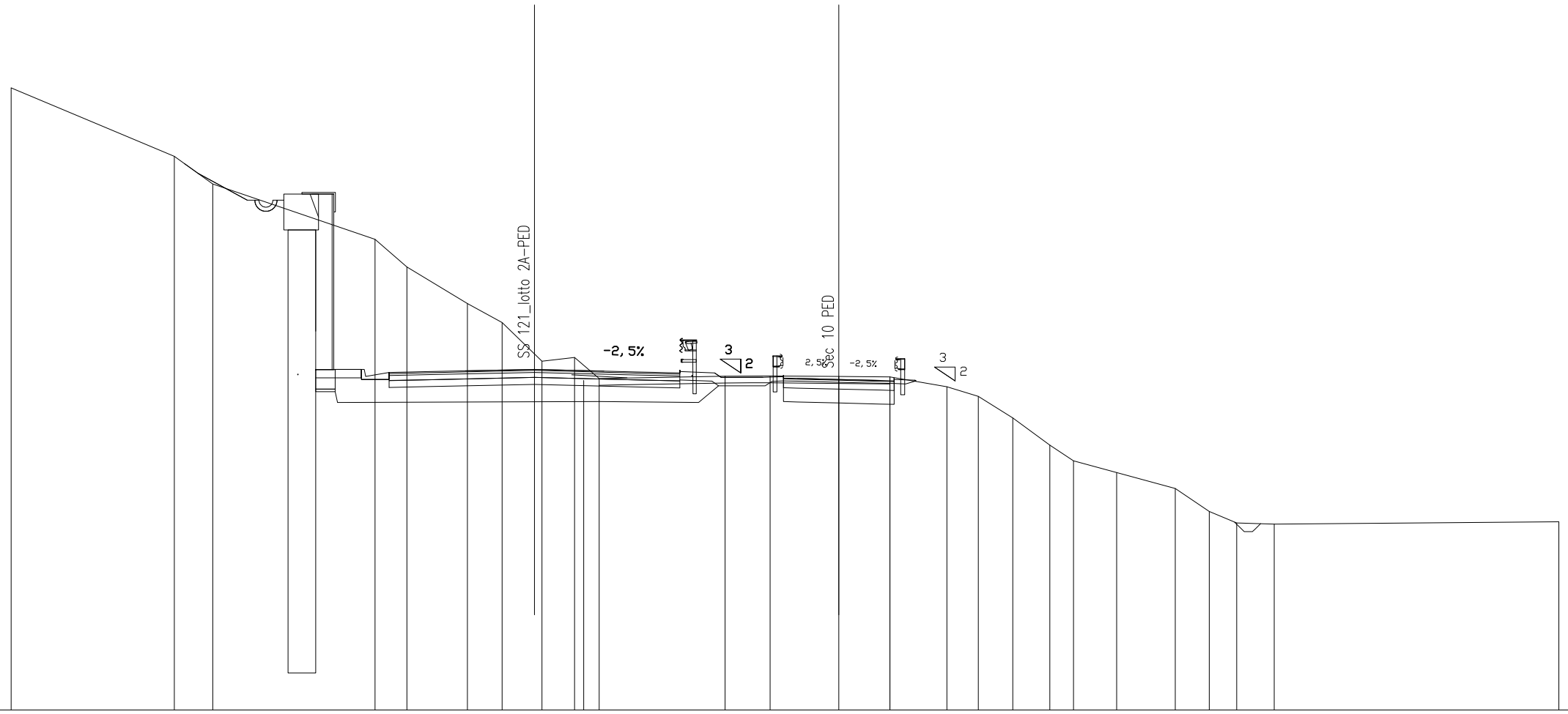

SCALA 1:200

QT.RIF. 300.000

QUOTE TERRENO	322.47		320.00	319.00		317.00	316.00	314.68	314.00	312.60	312.73	311.91	311.97	312.06	312.06	312.07	312.05	312.03	311.68	311.33	310.55	309.57	309.00	308.57	308.00	307.17	306.76	306.71		306.80
DIST.PARZIALI TERRENO		5.89	1.38	5.86		1.15	2.19	1.26	1.44	1.17	0.33	0.55	4.55		1.63	2.48	1.85	2.06	1.13	1.25	1.33	0.86	1.56	2.11	1.23	0.99	1.36	10.28		
QUOTE PROGETTO					312.00	312.30 311.94 312.00 312.30 312.00 311.94 311.94 312.19 311.65 311.68				311.77				311.67		311.92 311.63		311.88 311.71		311.71 311.87 311.64 311.89 311.63		311.59		311.55 311.54 311.79 311.77 311.89					
DIST.PARZIALI PROGETTO					1.65	0.85	1.50	3.75		3.75				1.50		1.15		1.68		0.41 0.50		1.50		1.50		0.50 0.41 0.37				

SCAVI BONIFICHE SS 121_LOTTO 2A	
STERRO	0.42 mq
BONIFICA	2.00 mq
SCARIFICA	6.34 m
DEMOLIZIONE SOVRASTRUTTURA	0.58 mq

RILEVATI SS 121_LOTTO 2A	
RILEVATO	0.05 mq
TERRENO VEGETALE	3.41 m

SOVRAST. SS 121_LOTTO 2A	
USURA	4.00 m
BINDER	4.00 m
MISTO CEMENTATO	4.00 m

SEZIONE N. : 106.A
QT. PROGETTO : 312.36
DIST.PROG. : 2103.02

SEZIONE N. : 19.A
QT. PROGETTO : 312.03
DIST.PROG. : 359.54
DIST.PREC. : 3.35
DIST.SUCC. : 1.60



SCALA 1:200

QT.RIF. 300.000

QUOTE TERRENO	325.23	324.11	323.00	322.00	321.00	320.00	319.00	317.95	317.00	316.00	315.08	314.00	312.68	312.73	312.36	312.01	312.03	312.03	312.12	312.14	312.14	312.12	312.10	311.33	310.65	310.00	309.00	308.64	308.00	307.08	306.76	306.72
DIST.PARZIALI TERRENO		2.65	1.87	2.27	2.63	2.34	1.35	2.95	3.42	0.98	1.18	1.50	1.66	1.12	0.61		3.99		1.29	1.35	1.46	2.23	3.21	1.11	0.85	1.60	1.18	2.17	1.58	1.24	1.40	
QUOTE PROGETTO								312.04	312.04 312.34 311.98 312.04 312.34 312.04 311.98 311.98 312.23 311.69 311.73				311.82			311.73	311.98 311.69	311.93 311.80	311.80 311.96 311.73 311.98 311.72		311.68	311.64 311.63 311.88 311.86 312.00										
DIST.PARZIALI PROGETTO								1.06	0.59	0.85	1.50	3.75	3.75			1.50	1.15	1.66	0.41 0.50	1.50	1.50	0.50 0.41	0.77									

SCAVI BONIFICHE SS 121_LOTTO 2A	
STERRO	0.35 mq
BONIFICA	2.00 mq
SCARIFICA	6.49 m
DEMOLIZIONE SOVRASTRUTTURA	0.56 mq

RILEVATI SS 121_LOTTO 2A	
RILEVATO	0.05 mq
TERRENO VEGETALE	2.97 m

SOVRAST. SS 121_LOTTO 2A	
USURA	4.00 m
BINDER	4.00 m
MISTO CEMENTATO	4.00 m

SEZIONE N. : 106.B
QT. PROGETTO : 312.39
DIST.PROG. : 2104.82

SEZIONE N. : 19.B
QT. PROGETTO : 312.07
DIST.PROG. : 361.14
DIST.PREC. : 1.60
DIST.SUCC. : 15.26



SCALA 1:200

QT.RIF. 300.000

QUOTE TERRENO	324.27	323.00	322.00	320.93	319.99	319.00	318.00	317.00	316.00	314.00	312.73	312.73	312.06	312.11	312.15 312.15	312.17	312.16	312.14	311.77	311.30	310.23	309.23	308.00	307.32	306.78	306.72	306.73
DIST.PARZIALI TERRENO		2.04	2.25	2.88	2.06	1.53	2.52	3.60	1.17	2.51	1.66	1.08	0.85	1.72	2.31	1.46	2.62	2.41	1.89	1.33	1.66	1.55	3.52	1.32	1.59	1.85	1.19
QUOTE PROGETTO								312.07	312.07 312.37 312.01 312.07 312.37 312.07 312.01 312.26 311.72 311.76	311.85				311.76	312.01 311.72	311.97 311.84 311.84	311.84 312.00 311.77 312.02 311.76 311.72		311.68 311.67 311.92 311.90 312.04								
DIST.PARZIALI PROGETTO								1.06	0.59 0.85	1.50	3.75	3.75		1.50	1.15	1.64	0.41 0.50 1.50	1.50	0.50 0.41 0.34								

SCAVI BONIFICHE SS 121_LOTTO 2A	
STERRO	0.21 mq
BONIFICA	2.00 mq
SCARIFICA	7.94 m
DEMOLIZIONE SOVRASTRUTTURA	0.37 mq

RILEVATI SS 121_LOTTO 2A	
RILEVATO	0.30 mq
TERRENO VEGETALE	3.08 m

SOVRAST. SS 121_LOTTO 2A	
USURA	4.00 m
BINDER	4.00 m
MISTO CEMENTATO	4.00 m

SEZIONE N. : 107
QT. PROGETTO : 312.66
DIST.PROG. : 2119.87

SEZIONE N. : 20
QT. PROGETTO : 312.44
DIST.PROG. : 376.40
DIST.PREC. : 15.26
DIST.SUCC. : 20.08

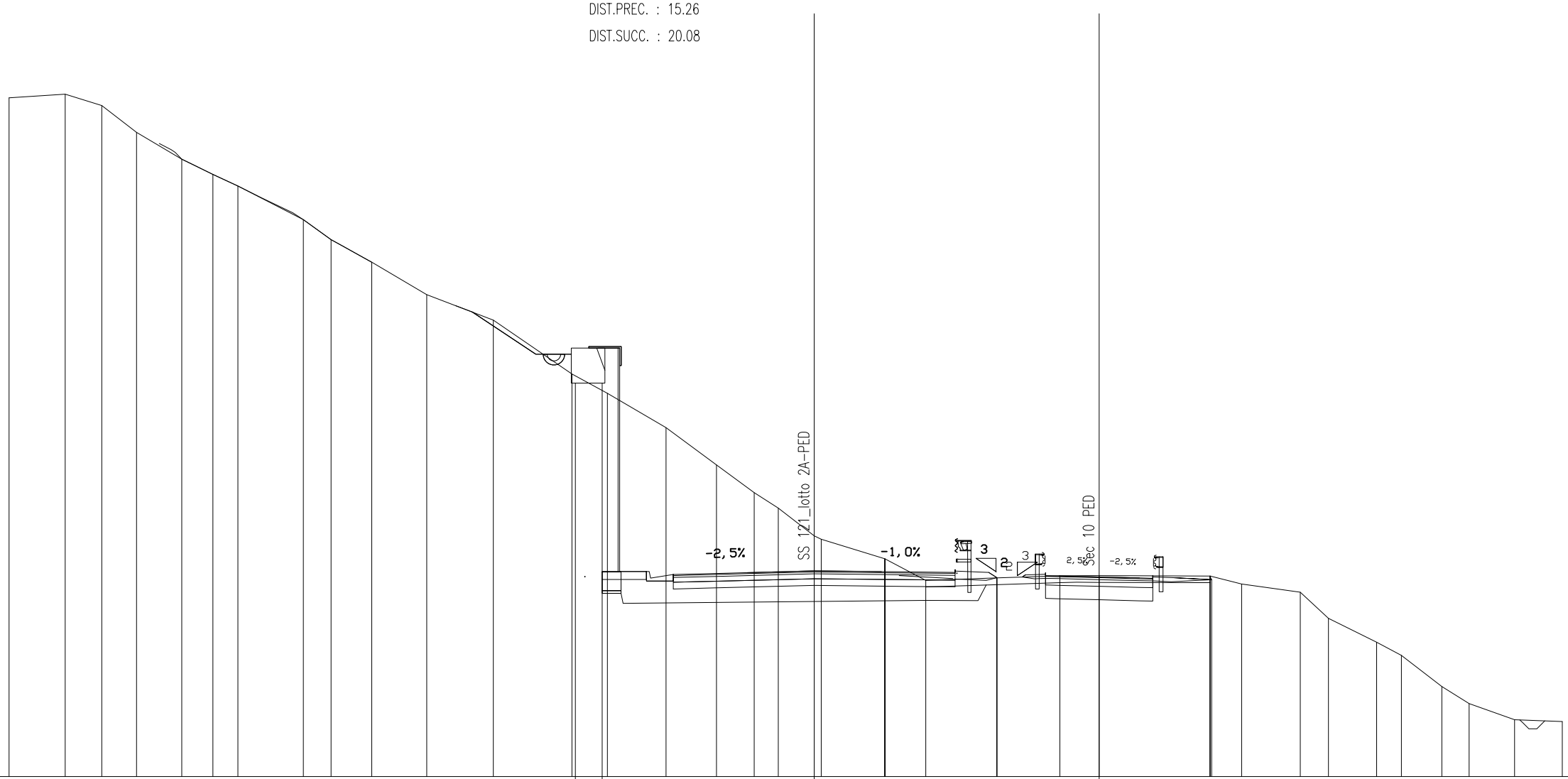

SCALA 1:200

QT.RIF. 305.000

QUOTE TERRENO	330.29	330.42	330.00	329.00	328.00	327.43	327.00	325.74	325.00	324.16	322.95	322.00	320.00	319.28	318.00	316.61	315.57	315.00	313.97	313.84	313.11	312.31	312.40	312.48	312.46	312.47	312.47	312.33	312.17	311.86	310.89	310.00	309.52	308.35	307.72	307.12	307.05
DIST.PARZIALI TERRENO		2.09	1.36	1.29	1.68	1.16	0.93	2.44	1.02	1.52	2.05	2.48	2.93	1.32	2.18	1.88	1.40	0.90	1.34	2.38	1.53	2.64	2.35	1.46	4.12	1.12	2.19	1.05	1.79	0.93	1.50	1.02	1.70	1.78			
QUOTE PROGETTO														312.34	312.34 312.64 312.28 312.34 312.64 312.34 312.28 312.28 312.53 311.99 312.03					312.12		312.08	312.36 312.07	312.31 312.41	312.43 312.37 312.14 312.39 312.12	312.09	312.05 312.04 312.29 312.26	312.33								
DIST.PARZIALI PROGETTO														1.06	0.59	0.85	1.50	3.75	3.75		1.50	1.15	0.40	0.95	0.45 0.41 0.50	1.50	1.50	0.50	0.69	1.50							

SCAVI BONIFICHE SS 121_LOTTO 2A	
STERRO	0.52 mq
BONIFICA	1.99 mq
SCARIFICA	7.11 m
DEMOLIZIONE SOVRASTRUTTURA	0.23 mq

RILEVATI SS 121_LOTTO 2A	
RILEVATO	0.15 mq
TERRENO VEGETALE	2.73 m

SOVRAST. SS 121_LOTTO 2A	
USURA	4.00 m
BINDER	4.00 m
MISTO CEMENTATO	4.00 m

SEZIONE N. : 108
QT. PROGETTO : 313.01
DIST.PROG. : 2139.87

SEZIONE N. : 21
QT. PROGETTO : 312.85
DIST.PROG. : 396.48
DIST.PREC. : 20.08
DIST.SUCC. : 18.12

SCALA 1:200

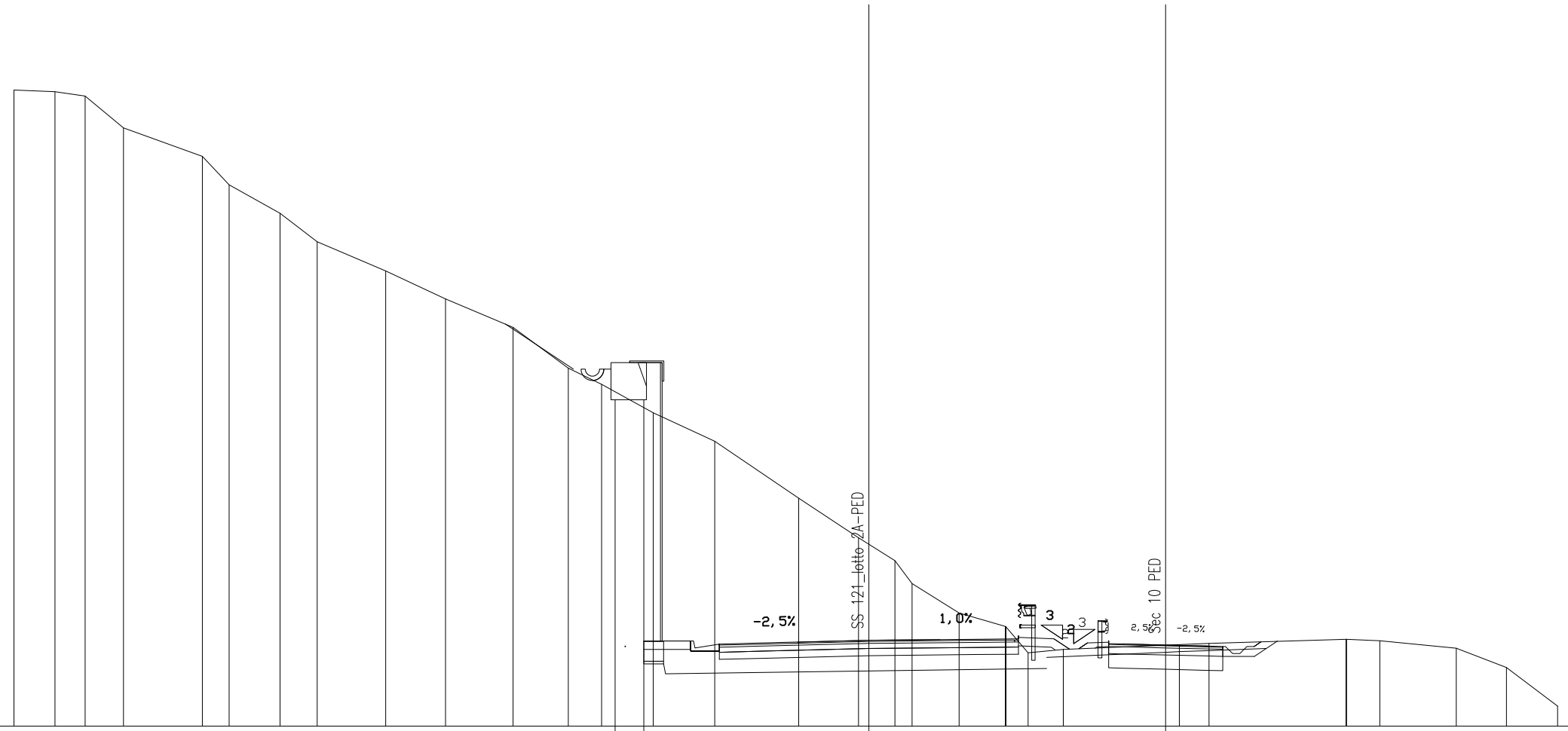

QT.RIF. 310.000

QUOTE TERRENO	332.33	332.27	332.12	331.00	330.00	329.00	328.00	327.00	325.98	325.00	324.00	322.57	322.00	321.00	320.00	318.00	316.62	315.81	315.00	313.97	313.50	312.57	312.69	312.84	312.86	312.90	313.05	313.00	312.73	312.05	310.70		
DIST.PARZIALI TERRENO		1.43	1.06	1.34	2.77	0.94	1.78	1.30	2.41	2.10	2.36	1.95	1.16	1.82	2.16	2.94	2.10	1.28	0.60	1.65	1.64	0.79	1.24	3.59	0.47	1.04	4.82	1.18	2.68	1.76	1.79		
QUOTE PROGETTO														312.69	312.69 312.99 312.63 312.69 312.99 312.69 312.63 312.63 312.88 312.34 312.38			312.47		312.51	312.81 312.52	312.77 312.68	312.74 312.78 312.55 312.80 312.53 312.50		312.46 312.45 312.45 312.45 312.45 312.99							
DIST.PARZIALI PROGETTO														1.06	0.59	0.85	1.50	3.75		3.75	1.50	1.15	1.40	0.41 0.50	1.50	1.50	0.50	1.12	0.73				

SCAVI BONIFICHE SS 121_LOTTO 2A	
STERRO	1.30 mq
BONIFICA	1.91 mq
SCARIFICA	5.61 m
DEMOLIZIONE SOVRASTRUTTURA	0.13 mq

RILEVATI SS 121_LOTTO 2A	
RILEVATO	0.13 mq
TERRENO VEGETALE	3.36 m

SOVRAST. SS 121_LOTTO 2A	
USURA	4.00 m
BINDER	4.00 m
MISTO CEMENTATO	4.00 m

SEZIONE N. : 21.A

QT. PROGETTO : 313.17

DIST.PROG. : 414.60

DIST.PREC. : 18.12

DIST.SUCC. : 2.05

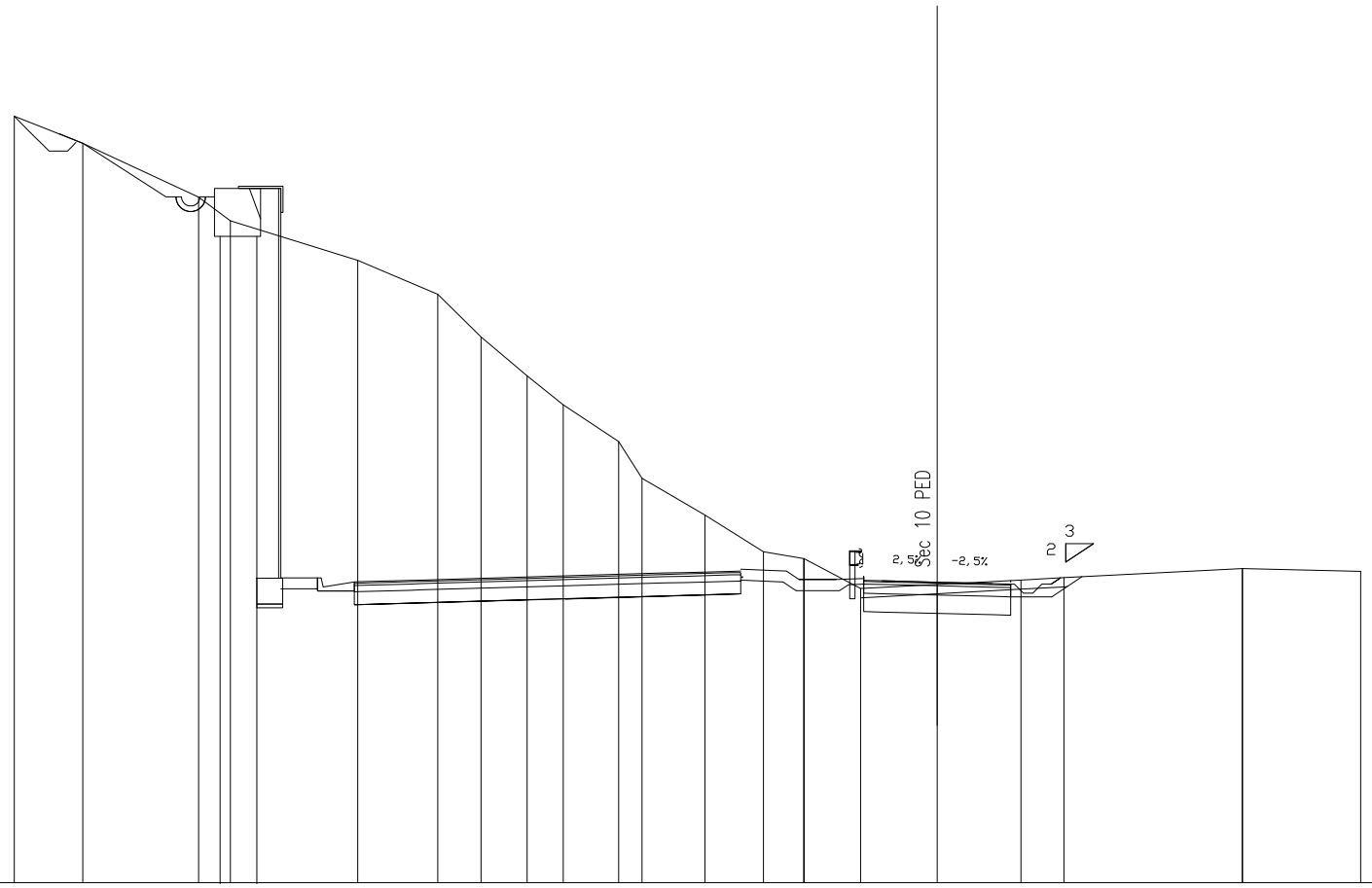

SCALA 1:200

QT.RIF. 305.000

QUOTE TERRENO	325.85	325.11	323.65	323.00	321.93	321.00	319.85	318.79	318.00	317.00	316.00	315.00	314.00	313.81	313.00	313.11	313.23	313.30	313.55	313.46	
DIST.PARZIALI TERRENO		1.87	3.15	0.87	3.46	2.18	1.18	1.25	0.98	1.51	0.64	1.71	1.59	1.10	1.54	2.08	2.28	1.17	4.85	3.21	
QUOTE PROGETTO														312.94	312.94 / 313.11 / 312.87 / 313.12 / 312.86	312.82	312.79 / 312.77 / 312.77	312.77 / 312.77 / 313.32			
DIST.PARZIALI PROGETTO														1.18	0.41 / 0.50	1.50	1.50	0.50 / 1.12	0.75		

SCAVI BONIFICHE SS 121_LOTTO 2A	
STERRO	0.65 mq
BONIFICA	1.91 mq
SCARIFICA	5.40 m
DEMOLIZIONE SOVRASTRUTTURA	0.13 mq

RILEVATI SS 121_LOTTO 2A	
RILEVATO	0.18 mq
TERRENO VEGETALE	3.37 m

SOVRAST. SS 121_LOTTO 2A	
USURA	4.00 m
BINDER	4.00 m
MISTO CEMENTATO	4.00 m

SEZIONE N. : 109
QT. PROGETTO : 313.37
DIST.PROG. : 2159.87

SEZIONE N. : 22
QT. PROGETTO : 313.21
DIST.PROG. : 416.64
DIST.PREC. : 2.05
DIST.SUCC. : 11.59

SCALA 1:200



SCAVI BONIFICHE SS 121_LOTTO 2A	
STERRO	3.62 mq
BONIFICA	1.95 mq
SCARIFICA	4.01 m

RILEVATI SS 121_LOTTO 2A	
RILEVATO	0.05 mq
TERRENO VEGETALE	3.38 m

SOVRAST. SS 121_LOTTO 2A	
USURA	4.00 m
BINDER	4.00 m
MISTO CEMENTATO	4.00 m

SEZIONE N. : 22.A

QT. PROGETTO : 313.42

DIST.PROG. : 428.24

DIST.PREC. : 11.59

DIST.SUCC. : 8.91

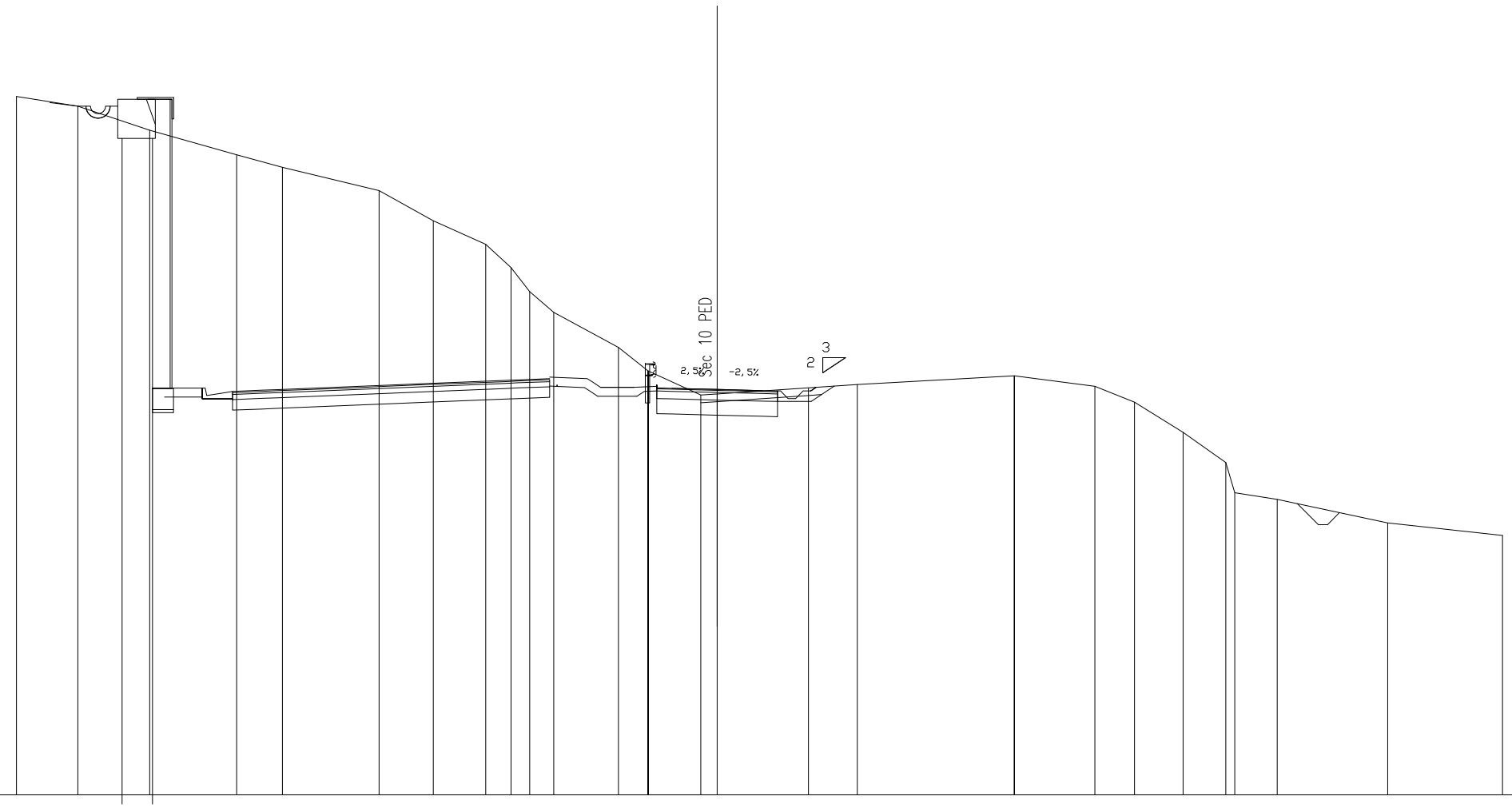

SCALA 1:200

QT.RIF. 300.000

QUOTE TERRENO	323.12	322.80	322.00	321.19	320.77	320.00	319.00	318.23	317.45	316.65	315.97	314.81	314.03	313.23	313.27	313.47	313.58	313.87	313.52	313.00	312.00	311.00	310.00	309.78	309.00	308.58
DIST.PARZIALI TERRENO		2.03	2.38	2.88	1.52	3.20	1.79	1.74	0.84	0.62	0.80	2.14	0.99	1.74	0.54	3.02	1.62	5.20	2.66	1.31	1.61	1.41	1.41	3.66	3.81	
QUOTE PROGETTO												313.19	313.19	313.35	313.12	313.37	313.11	313.07	313.03	313.02	313.02	313.02	313.02	313.33		
DIST.PARZIALI PROGETTO												1.29	0.41	0.50	1.50		1.50		0.50	1.12		0.69				

SCAVI BONIFICHE SS 121_LOTTO 2A	
STERRO	6.17 mq
BONIFICA	1.95 mq
SCARIFICA	3.21 m

RILEVATI SS 121_LOTTO 2A	
RILEVATO	0.05 mq
TERRENO VEGETALE	3.29 m

SOVRAST. SS 121_LOTTO 2A	
USURA	4.00 m
BINDER	4.00 m
MISTO CEMENTATO	4.00 m

SEZIONE N. : 110
QT. PROGETTO : 313.72
DIST.PROG. : 2179.87

SEZIONE N. : 23
QT. PROGETTO : 313.58
DIST.PROG. : 437.15
DIST.PREC. : 8.91
DIST.SUCC. : 20.58

SCALA 1:200

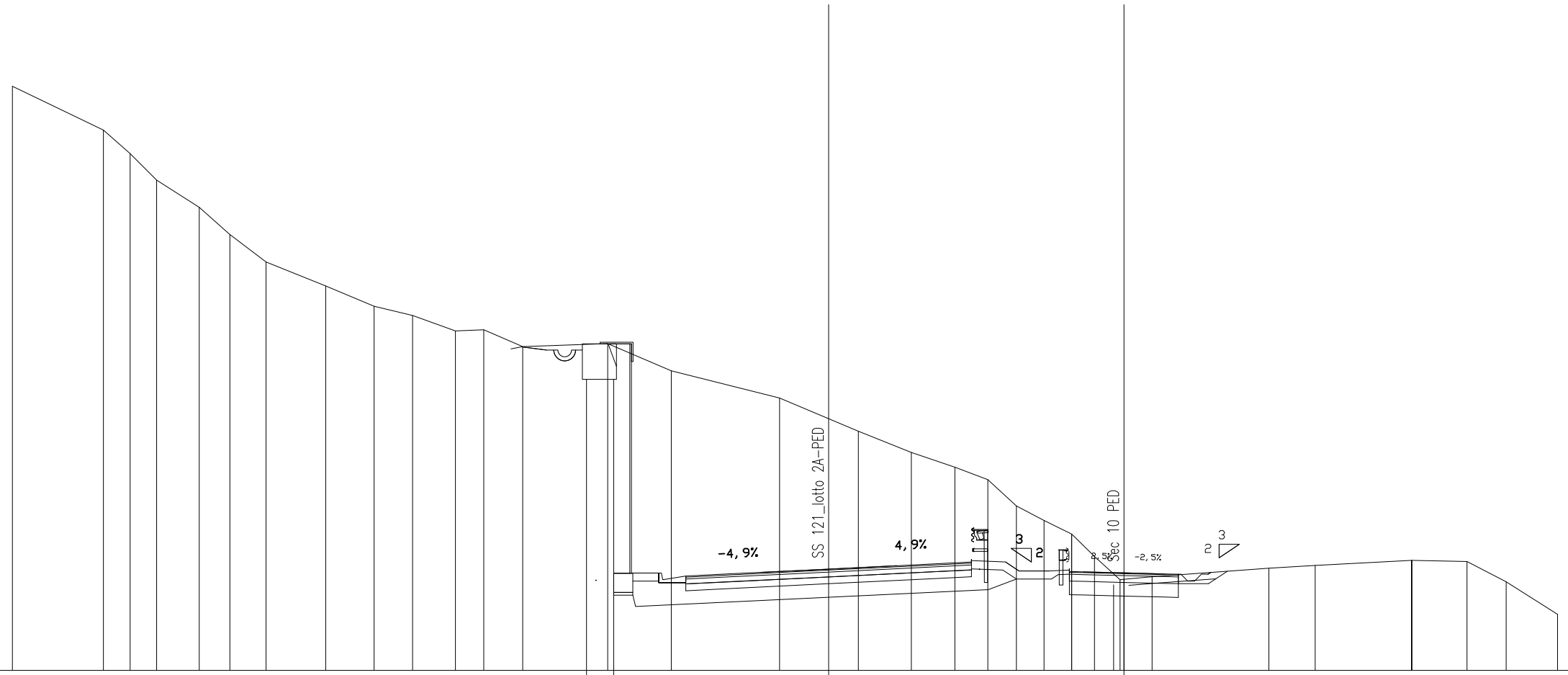

QT.RIF. 310.000

QUOTE TERRENO	331.45		329.84	328.97	328.00		327.00	326.00	325.00		324.12	323.37	323.04	322.46	322.51	321.88		322.00	321.00		320.00		318.78	318.00	317.46	317.00	316.04	315.50	315.00	314.18	313.14	313.33	313.35	313.44		313.75	313.85		314.04	314.00	313.25	312.06
DIST.PARZIALI TERRENO		3.34		0.98	0.98	1.56	1.13	1.33	2.19	1.78	1.41	1.57	1.05	1.43	3.13		2.34		3.98		2.90		1.94	1.61	1.21	1.05	1.02	1.01	0.84	0.70		1.03		4.29		1.70	3.55		2.03	1.45	1.89	
QUOTE PROGETTO																	313.27	313.27	313.27	313.21	313.27	313.57	313.27	313.21	313.46	312.92	313.00	313.18		313.36	313.73	313.44	313.68	313.35	313.35	313.51	313.28	313.53	313.27	313.23	313.19	313.18	313.18	313.18	313.64			
DIST.PARZIALI PROGETTO																	0.36	0.59	0.85	1.50	3.75		3.75	1.50	1.15	0.50	1.29	0.41	0.50	1.51	1.49	0.50	1.12	0.62								

SCAVI BONIFICHE SS 121_LOTTO 2A	
STERRO	4.83 mq
BONIFICA	1.93 mq
SCARIFICA	1.85 m

RILEVATI SS 121_LOTTO 2A	
RILEVATO	0.26 mq
TERRENO VEGETALE	2.64 m

SOVRAST. SS 121_LOTTO 2A	
USURA	4.00 m
BINDER	4.00 m
MISTO CEMENTATO	4.00 m

SEZIONE N. : 111
QT. PROGETTO : 314.07
DIST.PROG. : 2199.89

SEZIONE N. : 23.A
QT. PROGETTO : 313.95
DIST.PROG. : 457.73
DIST.PREC. : 20.58
DIST.SUCC. : 2.21

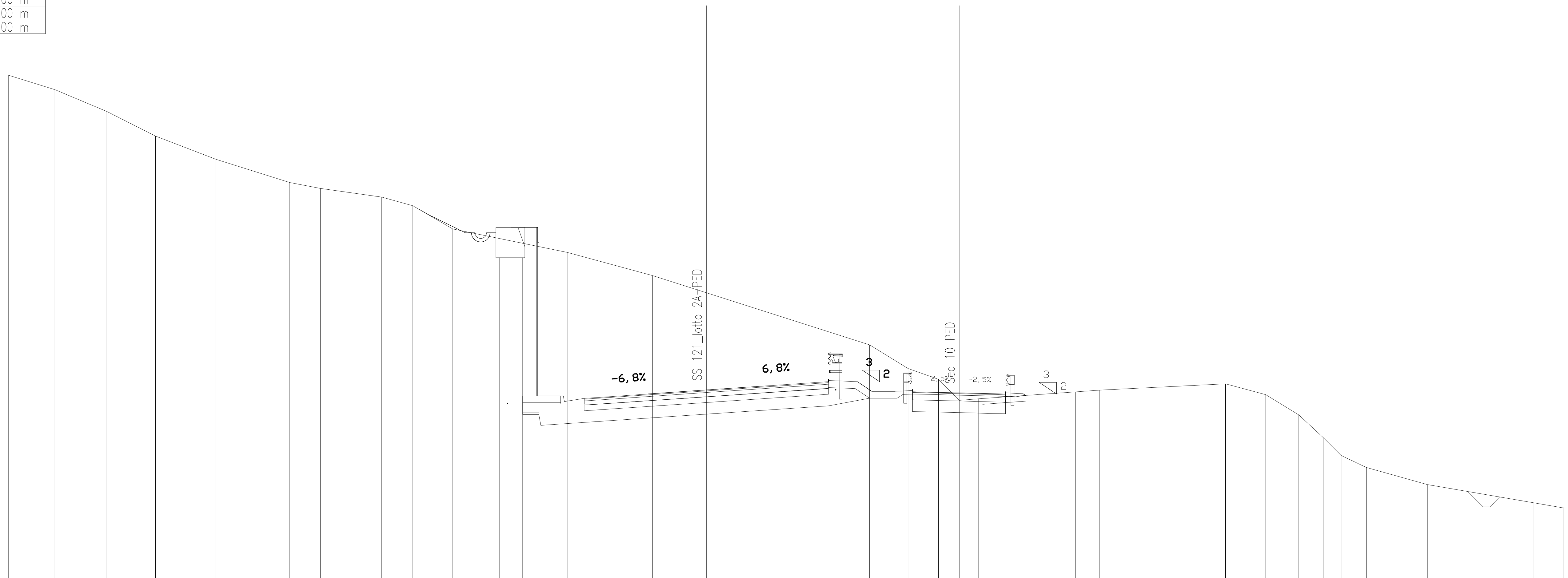

SCALA 1:200

QT.RIF. 305.000

QUOTE TERRENO: 327.61, 327.00, 326.06, 325.00, 324.00, 323.00, 322.75, 322.37, 322.00, 321.00, 320.00, 319.00, 316.02, 315.00, 314.53, 313.63, 313.69, 313.99, 314.07, 314.34, 313.88, 313.00, 312.00, 311.26, 310.74, 310.00, 309.22, 309.00

DIST.PARZIALI TERRENO: 1.99, 2.24, 2.09, 2.60, 3.17, 1.32, 2.63, 1.34, 1.72, 4.92, 3.67, 9.33, 1.65, 1.32, 0.89, 0.84, 4.16, 1.05, 5.41, 1.73, 1.42, 1.08, 0.74, 1.09, 2.62, 4.55, 1.32

QUOTE PROGETTO: 313.53, 313.83, 313.47, 313.53, 313.83, 313.53, 313.47, 313.47, 313.72, 313.18, 313.28, 313.53, 313.79, 314.18, 313.89, 314.13, 313.72, 313.72, 313.88, 313.65, 313.90, 313.64, 313.60, 313.56, 313.55, 313.80, 313.78, 313.84

DIST.PARZIALI PROGETTO: 1.65, 0.85, 1.50, 3.75, 3.75, 1.50, 1.15, 0.62, 1.18, 0.41, 0.50, 1.51, 1.49, 0.50, 0.41, 0.45

SCAVI BONIFICHE SS 121_LOTTO 2A	
STERRO	4.54 mq
BONIFICA	1.88 mq
SCARIFICA	2.29 m

RILEVATI SS 121_LOTTO 2A	
RILEVATO	0.34 mq
TERRENO VEGETALE	2.63 m

SOVRAST. SS 121_LOTTO 2A	
USURA	4.00 m
BINDER	4.00 m
MISTO CEMENTATO	4.00 m

SEZIONE N. : 111.A
QT. PROGETTO : 314.11
DIST.PROG. : 2202.03

SEZIONE N. : 24
QT. PROGETTO : 313.99
DIST.PROG. : 459.93
DIST.PREC. : 2.21
DIST.SUCC. : 10.12

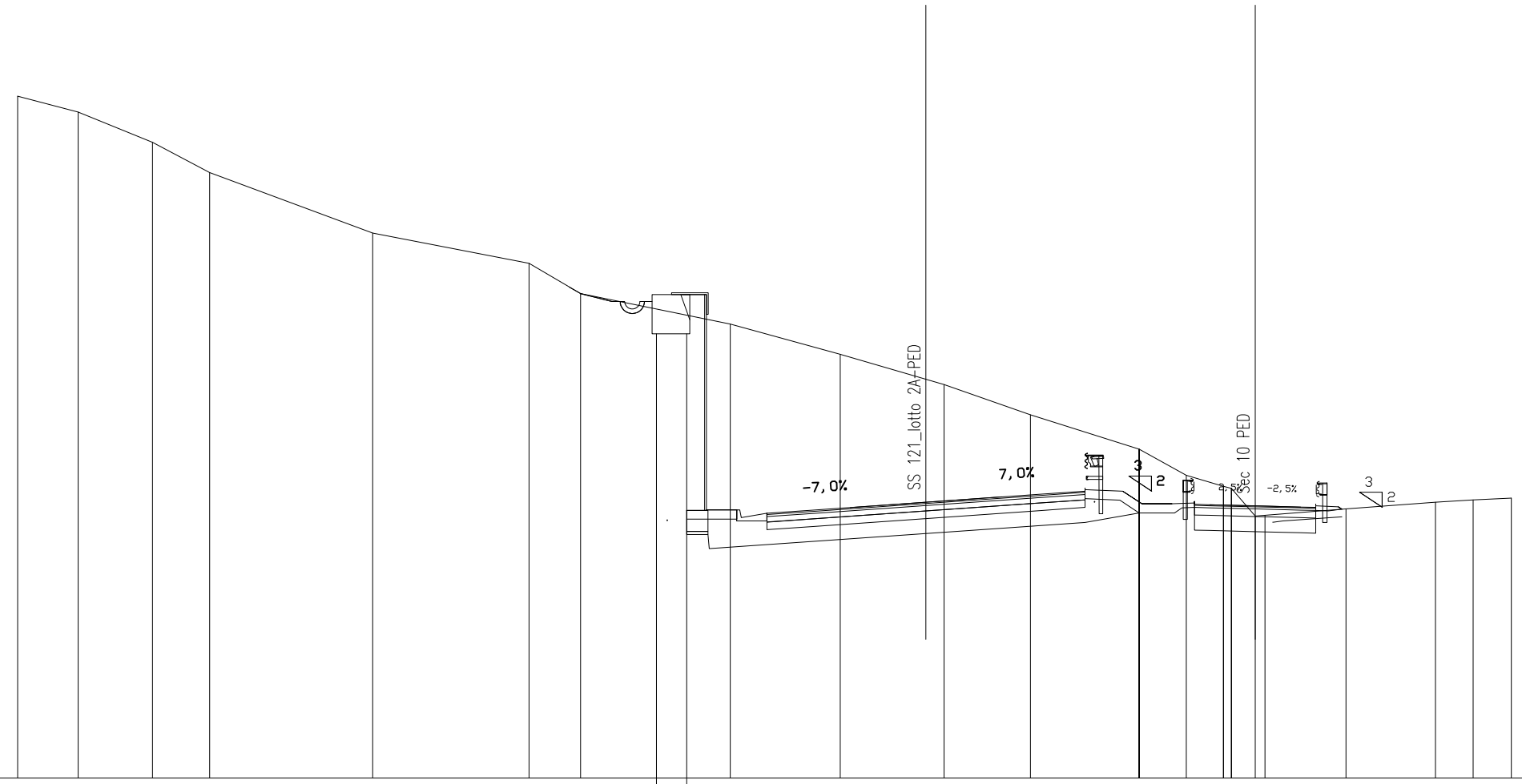

SCALA 1:200

QT.RIF. 305.000

QUOTE TERRENO	327.53	327.00	326.00	325.00	323.00	322.00	321.00	320.00	319.00	318.00	317.00	315.86	315.00	314.64	314.57	313.66	313.68	313.89	314.11	314.19	314.25
DIST.PARZIALI TERRENO		2.00	2.46	1.88	5.39	5.16	1.70	4.95	3.63	3.42	2.86	3.59	1.56	1.23	0.79		2.68	2.95	1.25	1.26	
QUOTE PROGETTO								313.55	313.85 313.49 313.55 313.85 313.55 313.49 313.49 313.74 313.20 313.31	313.57	313.83	314.23 313.94	314.18 313.76	313.76 313.92 313.69 313.94 313.68			313.64	313.60 313.84 313.59 313.82 313.88			
DIST.PARZIALI PROGETTO								1.65	0.85 1.50 3.75	3.75	1.50	1.15	0.64 1.17	0.41 0.50 1.50			1.50	0.50 0.41 0.41 0.45			

SCAVI BONIFICHE SS 121_LOTTO 2A	
STERRO	3.02 mq
BONIFICA	1.77 mq
SCARIFICA	2.83 m

RILEVATI SS 121_LOTTO 2A	
RILEVATO	0.44 mq
TERRENO VEGETALE	2.66 m

SOVRAST. SS 121_LOTTO 2A	
USURA	4.00 m
BINDER	4.00 m
MISTO CEMENTATO	4.00 m

SEZIONE N. : 111.B
QT. PROGETTO : 314.28
DIST.PROG. : 2211.85

SEZIONE N. : 24.A
QT. PROGETTO : 314.17
DIST.PROG. : 470.05
DIST.PREC. : 10.12
DIST.SUCC. : 4.11

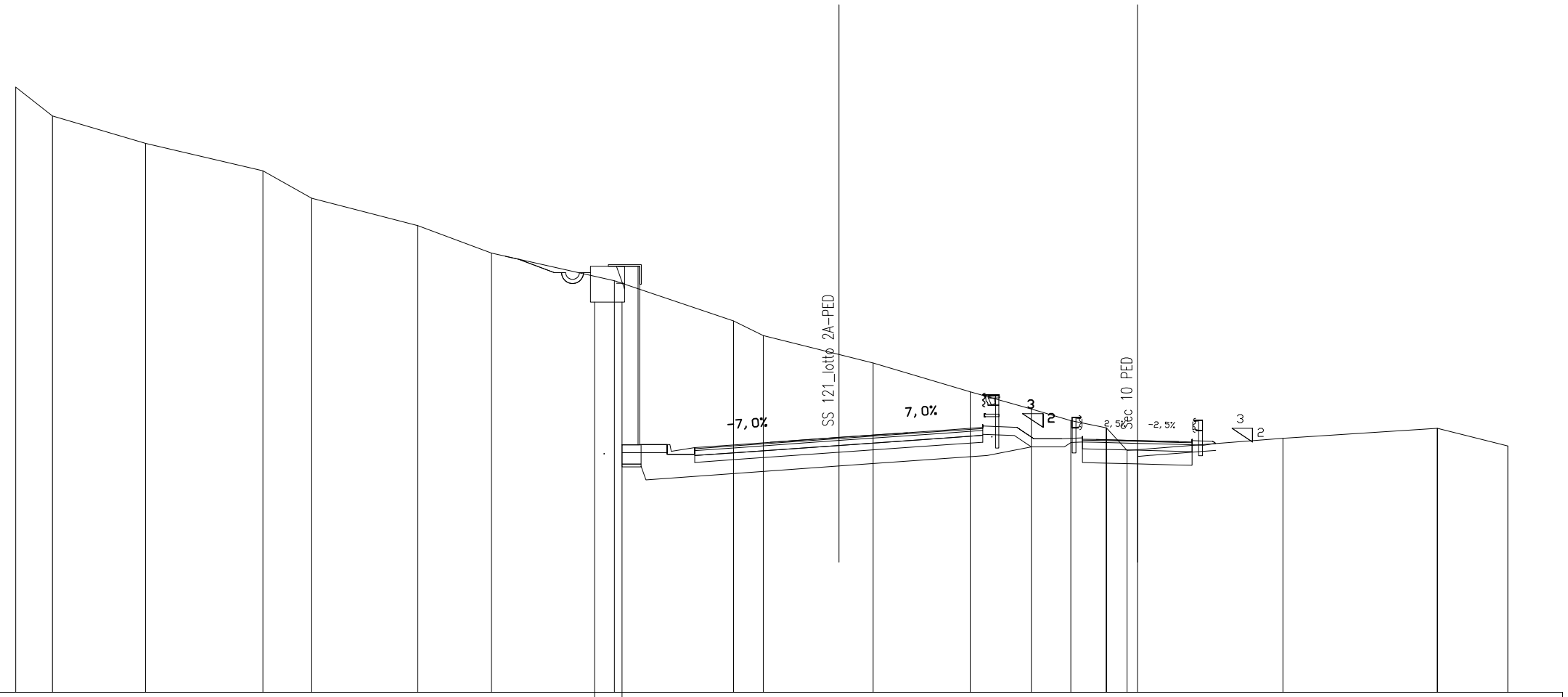

SCALA 1:200

QT.RIF. 305.000

QUOTE TERRENO	327.05	326.00	325.00	324.00	323.00	322.00	321.00	320.00	318.53	318.00	317.00	315.95	315.32	314.90	314.63	313.81	313.84	314.25	314.62	313.97	
DIST.PARZIALI TERRENO		1.33	3.39	4.28	1.77	3.87	2.68	4.49	4.34	1.08	4.00	3.54	2.23	1.43	1.30	0.75	0.38	5.30	5.62	2.57	
QUOTE PROGETTO									313.73	314.03 313.67 313.73 314.03 313.73 313.67 313.67 313.92 313.38 313.48	313.74	314.01	314.40 314.11	314.36 313.94	313.94 314.10 313.87 314.12 313.86	313.82		313.78 313.77 314.02 314.00 314.07			
DIST.PARZIALI PROGETTO									1.65	0.85 1.50	3.76	3.74	1.50	1.15	0.62 1.20	0.41 0.50 1.51		1.49	0.50 0.41 0.45		

SCAVI BONIFICHE SS 121_LOTTO 2A	
STERRO	2.32 mq
BONIFICA	1.78 mq
SCARIFICA	3.05 m

RILEVATI SS 121_LOTTO 2A	
RILEVATO	0.42 mq
TERRENO VEGETALE	2.61 m

SOVRAST. SS 121_LOTTO 2A	
USURA	4.00 m
BINDER	4.00 m
MISTO CEMENTATO	4.00 m

SEZIONE N. : 24.B

QT. PROGETTO : 314.24

DIST.PROG. : 474.16

DIST.PREC. : 4.11

DIST.SUCC. : 4.20

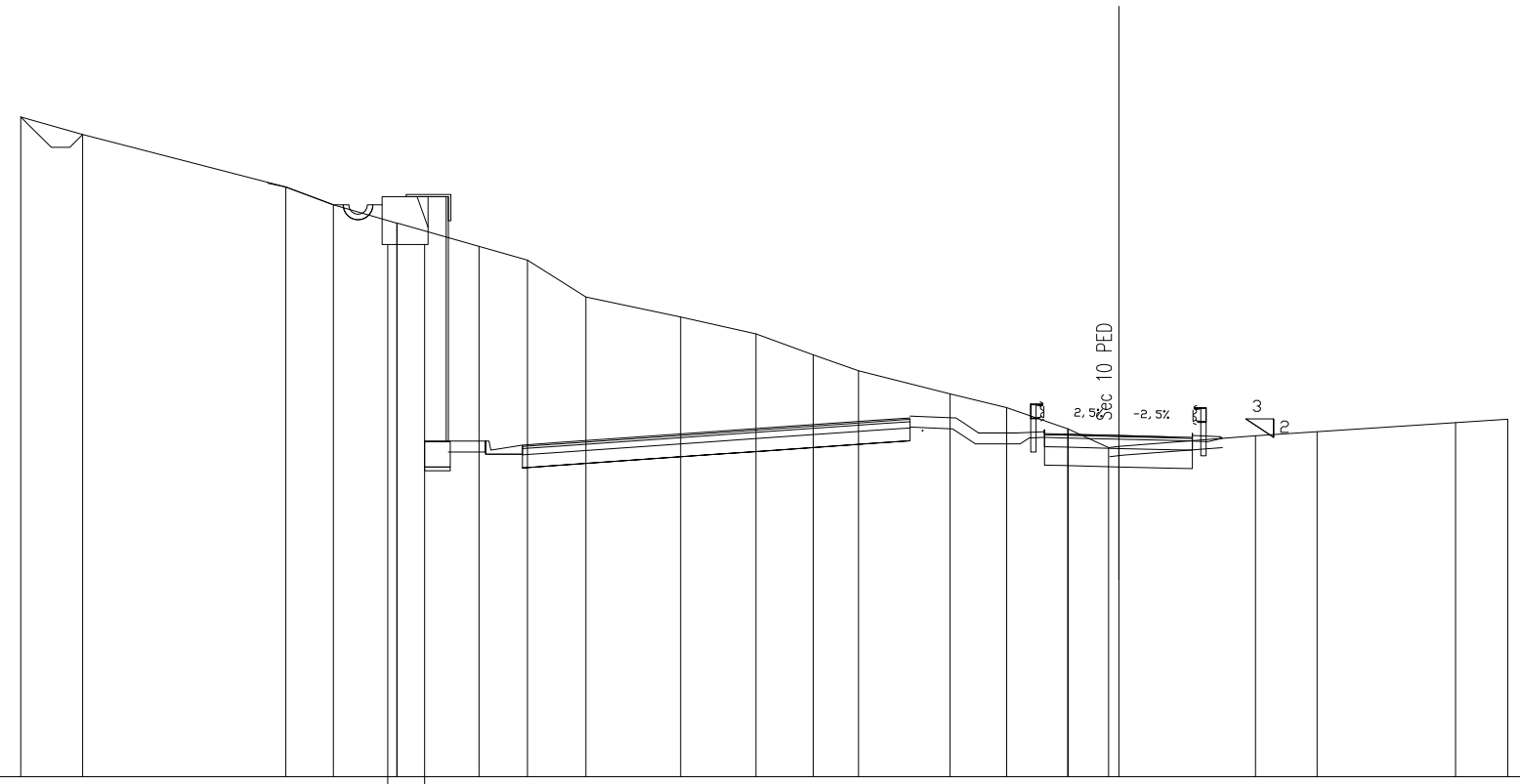

SCALA 1:200

QT.RIF. 305.000

QUOTE TERRENO	322.88	322.40	320.98	320.49	320.00	320.00	319.37	319.00	318.00	317.45	317.00	316.43	316.00	315.38	315.00	314.43	313.92	313.95	314.24	314.35	314.59	314.68
DIST.PARZIALI TERRENO		1.67	5.50	1.29	1.72	2.22	1.31	1.58	2.56	2.04	1.55	1.23	2.48	1.53	1.66	1.10	3.70		1.66	3.75	1.41	
QUOTE PROGETTO														314.01	314.01	314.18	313.94	314.19	313.93	313.89	313.86	313.84
																					314.09	314.08
																						314.17
DIST.PARZIALI PROGETTO														1.22	0.41	0.50	1.51	1.49	0.50	0.41	0.40	

SCAVI BONIFICHE SS 121_LOTTO 2A	
STERRO	2.16 mq
BONIFICA	1.77 mq
SCARIFICA	3.35 m

RILEVATI SS 121_LOTTO 2A	
RILEVATO	0.39 mq
TERRENO VEGETALE	2.58 m

SOVRAST. SS 121_LOTTO 2A	
USURA	4.00 m
BINDER	4.00 m
MISTO CEMENTATO	4.00 m

SEZIONE N. : 112
QT. PROGETTO : 314.43
DIST.PROG. : 2219.91

SEZIONE N. : 24.C
QT. PROGETTO : 314.32
DIST.PROG. : 478.36
DIST.PREC. : 4.20
DIST.SUCC. : 1.81

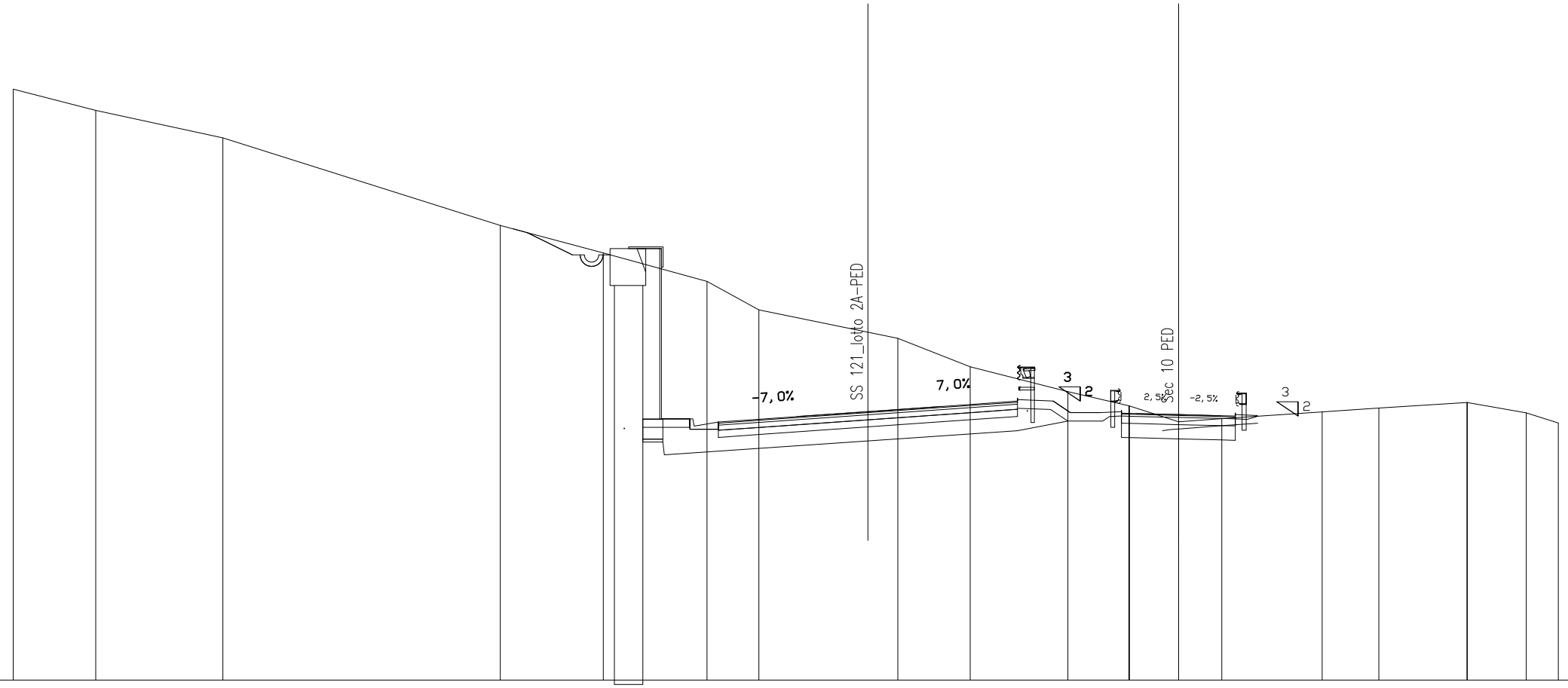

SCALA 1:200

QT.RIF. 305.000

QUOTE TERRENO	325.74	325.00	324.03	320.96	320.00	319.00	318.00	317.00	316.00	315.13	314.63	314.07	314.18	314.42	314.55	314.74	314.38	314.03
DIST.PARZIALI TERRENO		2.90	4.46	9.74	3.62	3.64	1.82	4.87	2.55	3.42	2.16	1.73	1.52	3.52	1.99	3.10	2.08	1.12
QUOTE PROGETTO						313.87	314.17 313.81 313.87 314.17 313.87 313.81 313.81 314.06 313.52 313.62	313.89	314.15	314.54 314.25	314.50 314.09	314.09 314.25 314.02 314.27 314.01	313.97	313.93 313.92 314.17 314.15 314.27				
DIST.PARZIALI PROGETTO						1.65	0.85 1.50	3.75	3.75	1.50	1.15	0.61	1.22	0.41 0.50	1.51	1.49	0.50 0.41 0.37	

SCAVI BONIFICHE SS 121_LOTTO 2A	
STERRO	1.80 mq
BONIFICA	1.72 mq
SCARIFICA	3.69 m

RILEVATI SS 121_LOTTO 2A	
RILEVATO	0.43 mq
TERRENO VEGETALE	2.58 m

SOVRAST. SS 121_LOTTO 2A	
USURA	4.00 m
BINDER	4.00 m
MISTO CEMENTATO	4.00 m

SEZIONE N. : 112.A
QT. PROGETTO : 314.46
DIST.PROG. : 2221.67

SEZIONE N. : 25
QT. PROGETTO : 314.35
DIST.PROG. : 480.17
DIST.PREC. : 1.81
DIST.SUCC. : 18.81

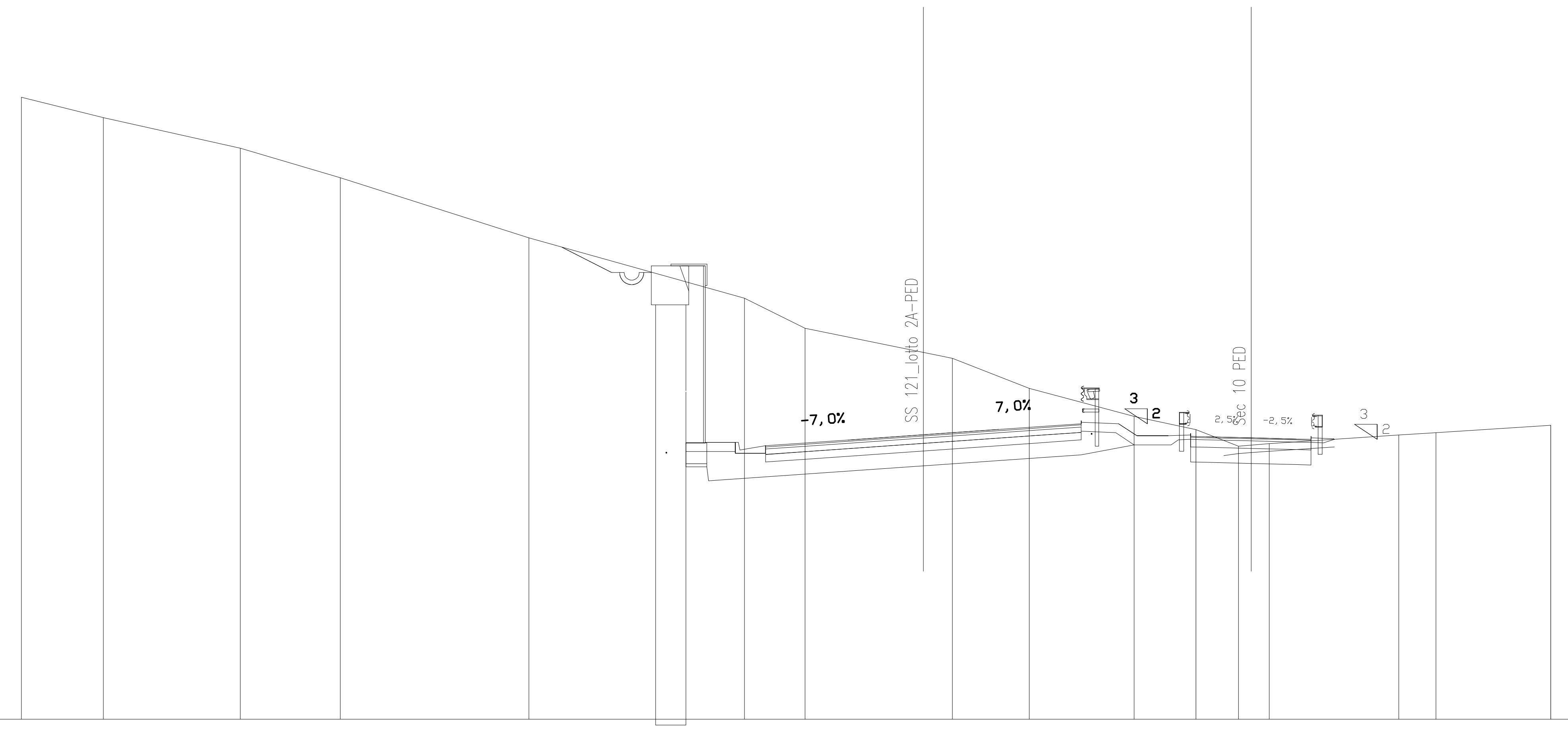

SCALA 1:200

QT.RIF. 305.000

QUOTE TERRENO	325.68, 325.00, 323.99, 323.00, 321.00, 319.00, 318.00, 317.00, 316.00, 315.07, 314.63, 314.08, 314.11, 314.16, 314.45, 314.53, 314.77
DIST.PARZIALI TERRENO	2.73, 4.56, 3.33, 6.27, 7.17, 2.02, 4.90, 2.56, 3.49, 2.06, 1.41, 0.43, 0.60, 4.31, 1.24, 3.82
QUOTE PROGETTO	313.90, 314.20, 313.84, 313.90, 314.20, 313.90, 313.84, 313.84, 314.09, 313.55, 313.66, 313.92, 314.18, 314.58, 314.29, 314.53, 314.12, 314.12, 314.29, 314.05, 314.30, 314.04, 314.00, 313.97, 313.95, 314.20, 314.19, 314.30
DIST.PARZIALI PROGETTO	1.65, 0.85, 1.50, 3.75, 3.75, 1.50, 1.15, 0.61, 1.23, 0.41, 0.50, 1.51, 1.49, 0.50, 0.41, 0.37

SCAVI BONIFICHE SS 121_LOTTO 2A	
STERRO	0.72 mq
BONIFICA	1.91 mq
SCARIFICA	6.64 m
DEMOLIZIONE SOVRASTRUTTURA	0.14 mq

RILEVATI SS 121_LOTTO 2A	
RILEVATO	0.40 mq
TERRENO VEGETALE	3.67 m

SOVRAST. SS 121_LOTTO 2A	
USURA	4.00 m
BINDER	4.00 m
MISTO CEMENTATO	4.00 m

SEZIONE N. : 113
QT. PROGETTO : 314.78
DIST.PROG. : 2239.95

SEZIONE N. : 26
QT. PROGETTO : 314.69
DIST.PROG. : 498.98
DIST.PREC. : 18.81
DIST.SUCC. : 20.55

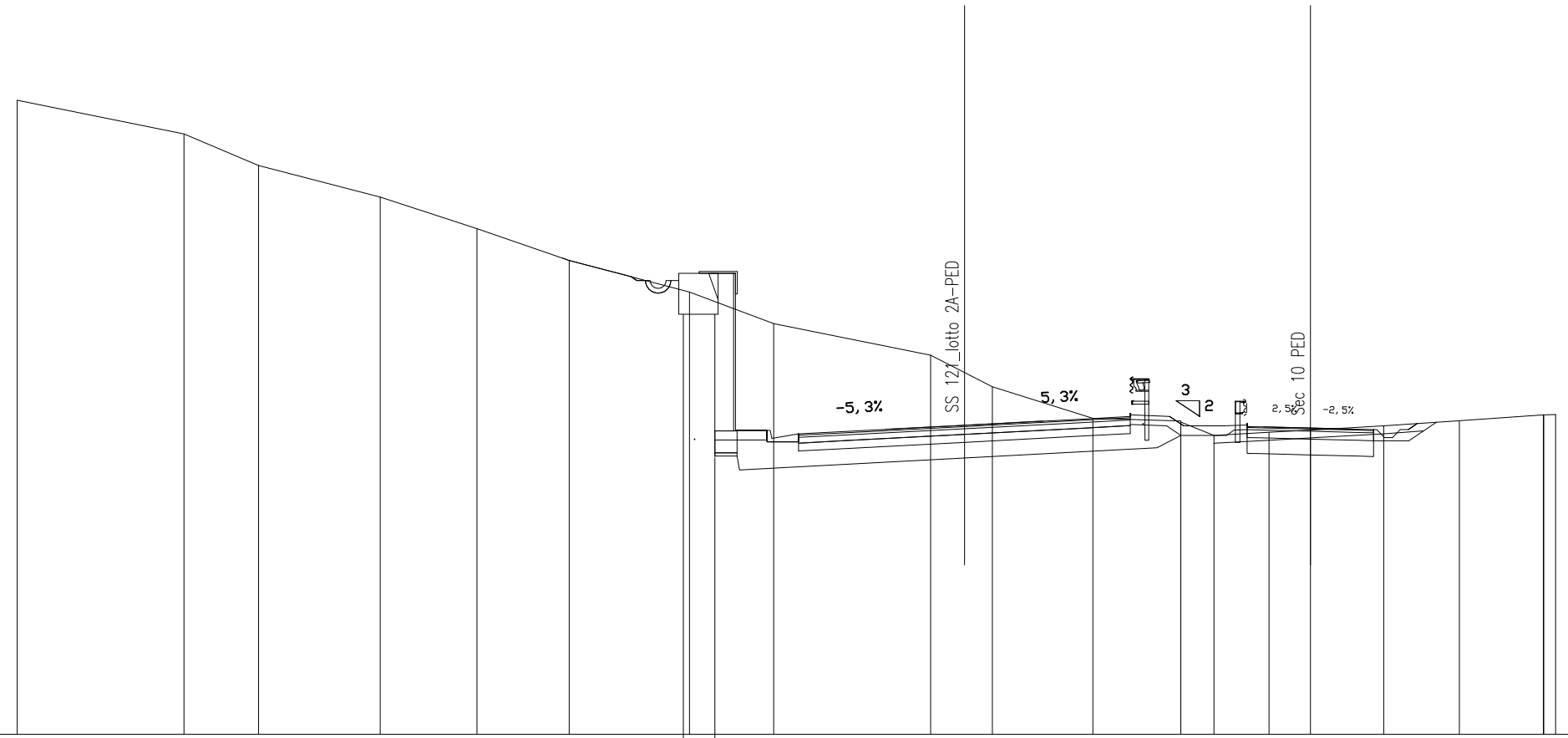

SCALA 1:200

QT.RIF. 305.000

QUOTE TERRENO	325.07	324.00	323.00	322.00	321.00	320.00	319.00	318.00	317.00	316.00	315.00	314.88 314.92	314.46	314.56	314.63	314.76	314.93	315.11 315.12
DIST.PARZIALI TERRENO		5.28	2.37	3.86	3.06	2.92	3.81	2.67	4.97	1.96	3.18	2.79	1.05	1.74	1.31	2.32	2.40	2.67	0.38
QUOTE PROGETTO								314.32	314.62 314.26 314.32 314.62 314.32 314.26 314.26 314.51 313.97 314.04	314.24		314.44	314.81 314.52	314.76 314.46	314.46 314.62 314.39 314.64 314.38	314.34	314.30 314.29 314.29 314.29 314.29 314.88		
DIST.PARZIALI PROGETTO								1.65	0.85 1.50 3.75	3.75		1.50	1.15 0.45	1.45	0.41 0.50 1.50	1.50	0.50 1.12	0.80	

SCAVI BONIFICHE SS 121_LOTTO 2A	
STERRO	0.78 mq
BONIFICA	1.99 mq
SCARIFICA	6.79 m
DEMOLIZIONE SOVRASTRUTTURA	0.47 mq

RILEVATI SS 121_LOTTO 2A	
RILEVATO	0.11 mq
TERRENO VEGETALE	2.97 m

SOVRAST. SS 121_LOTTO 2A	
USURA	4.00 m
BINDER	4.00 m
MISTO CEMENTATO	4.00 m

SEZIONE N. : 114
QT. PROGETTO : 315.14
DIST.PROG. : 2259.98

SEZIONE N. : 27
QT. PROGETTO : 315.06
DIST.PROG. : 519.53
DIST.PREC. : 20.55
DIST.SUCC. : 14.19

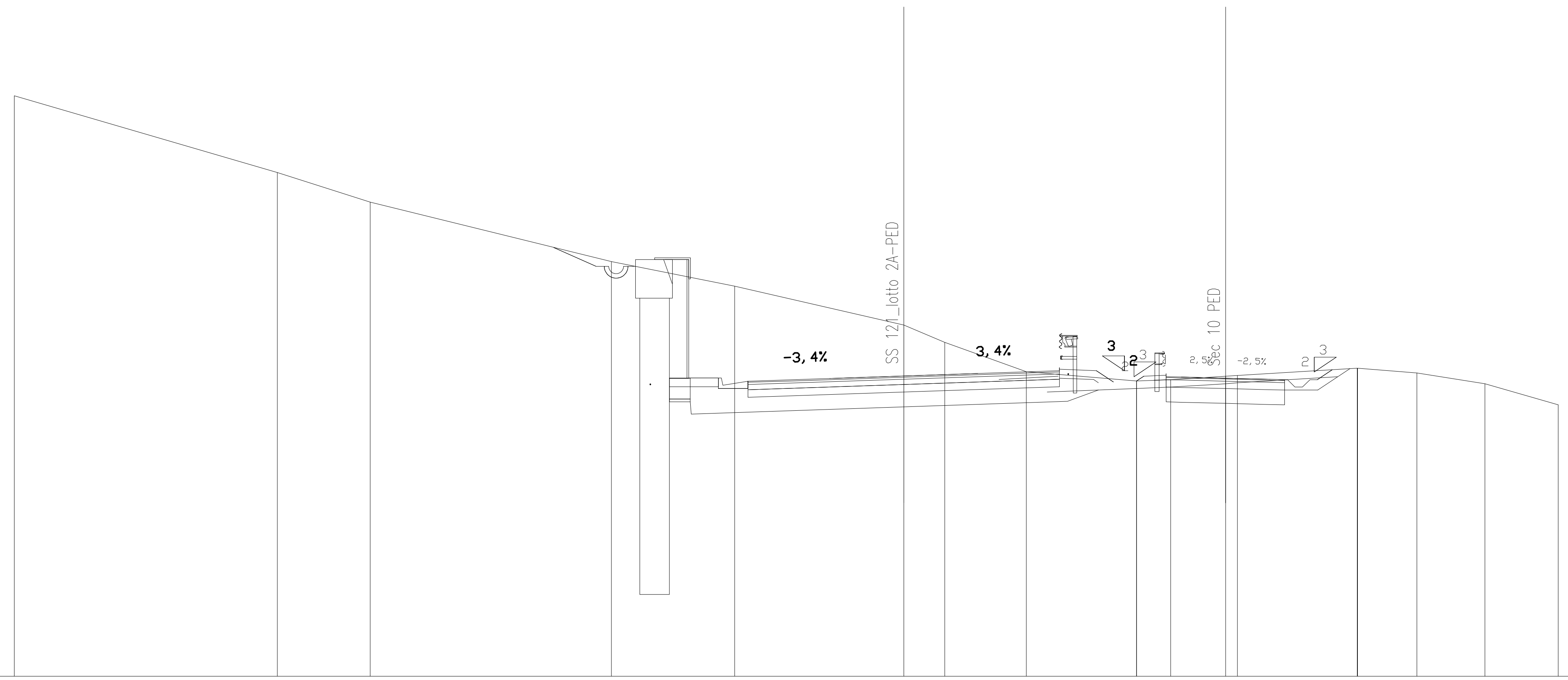

SCALA 1:200

QT.RIF. 305.000

QUOTE TERRENO: 324.59, 322.00, 321.00, 319.00, 318.17, 316.85, 316.27, 315.28, 314.96, 315.01, 315.13, 315.15, 315.40, 315.24, 314.87, 314.16

DIST.PARZIALI TERRENO: 8.87, 3.14, 8.14, 4.15, 5.71, 1.38, 2.76, 3.72, 1.15, 1.85, 0.40, 4.04, 2.01, 2.30, 2.47

QUOTE PROGETTO: 314.77, 315.07, 314.71, 314.77, 315.07, 314.77, 314.71, 314.71, 314.96, 314.42, 314.47, 314.60, 314.72, 315.06, 314.77, 315.02, 314.91, 314.99, 314.99, 314.76, 315.01, 314.75, 314.71, 314.67, 314.66, 314.66, 314.66, 314.66, 315.38

DIST.PARZIALI PROGETTO: 1.65, 0.85, 1.50, 3.75, 3.75, 1.50, 1.15, 1.86, 0.41, 0.50, 1.51, 1.49, 0.50, 1.12, 1.01

SCAVI BONIFICHE SS 121_LOTTO 2A	
STERRO	1.69 mq
BONIFICA	2.00 mq
SCARIFICA	6.13 m
DEMOLIZIONE SOVRASTRUTTURA	0.92 mq

RILEVATI SS 121_LOTTO 2A	
RILEVATO	0.14 mq
TERRENO VEGETALE	6.06 m

SOVRAST. SS 121_LOTTO 2A	
USURA	4.00 m
BINDER	4.00 m
MISTO CEMENTATO	4.00 m

SEZIONE N. : 27.A

QT. PROGETTO : 315.32

DIST.PROG. : 533.72

DIST.PREC. : 14.19

DIST.SUCC. : 6.20

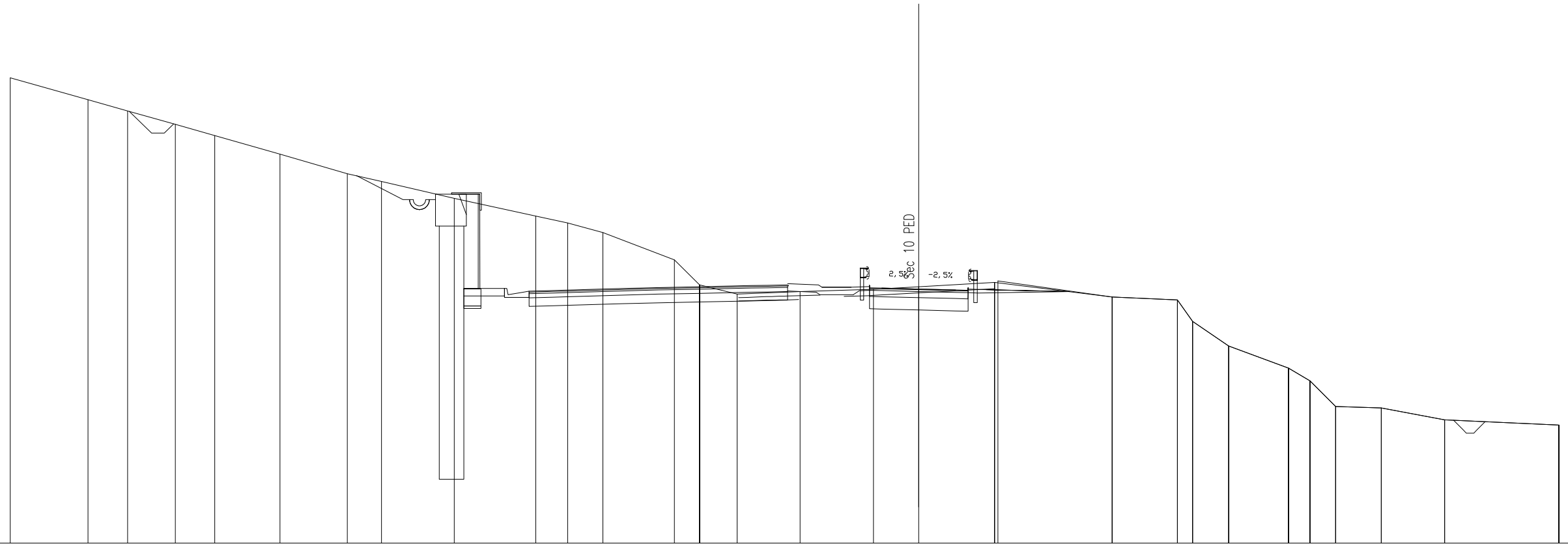

SCALA 1:200

QT.RIF. 305.000

QUOTE TERRENO	323.89		323.00	322.55	322.00	321.55	320.80	320.00	319.69	319.00	318.27	318.00	317.61	316.50	315.48	315.11	315.21	315.31	315.41	315.58 315.64	314.99	314.87 314.00	313.00	312.10	311.59	310.55	310.49	310.00	309.79
DIST.PARZIALI TERRENO		3.16	1.61	1.93	1.60	2.65	2.74	1.39	2.95	3.31	1.29	1.43	2.91	1.02	1.52	2.56	2.98	1.84	3.08	4.64	2.65	0.61	1.46	2.43	0.87	1.04	1.86	2.57	4.64
QUOTE PROGETTO																	315.09	315.09 315.25 315.02 315.27 315.00 314.97	314.93 314.92 315.17 315.15		315.22								
DIST.PARZIALI PROGETTO																	1.36	0.41 0.50 1.50	1.50	0.50 0.41 3.71									

SCAVI BONIFICHE SS 121_LOTTO 2A	
STERRO	0.81 mq
BONIFICA	2.00 mq
SCARIFICA	6.53 m
DEMOLIZIONE SOVRASTRUTTURA	0.64 mq

RILEVATI SS 121_LOTTO 2A	
RILEVATO	0.23 mq
TERRENO VEGETALE	5.56 m

SOVRAST. SS 121_LOTTO 2A	
USURA	4.00 m
BINDER	4.00 m
MISTO CEMENTATO	4.00 m

SEZIONE N. : 115
QT. PROGETTO : 315.49
DIST.PROG. : 2280.02

SEZIONE N. : 28
QT. PROGETTO : 315.43
DIST.PROG. : 539.92
DIST.PREC. : 6.20
DIST.SUCC. : 20.11

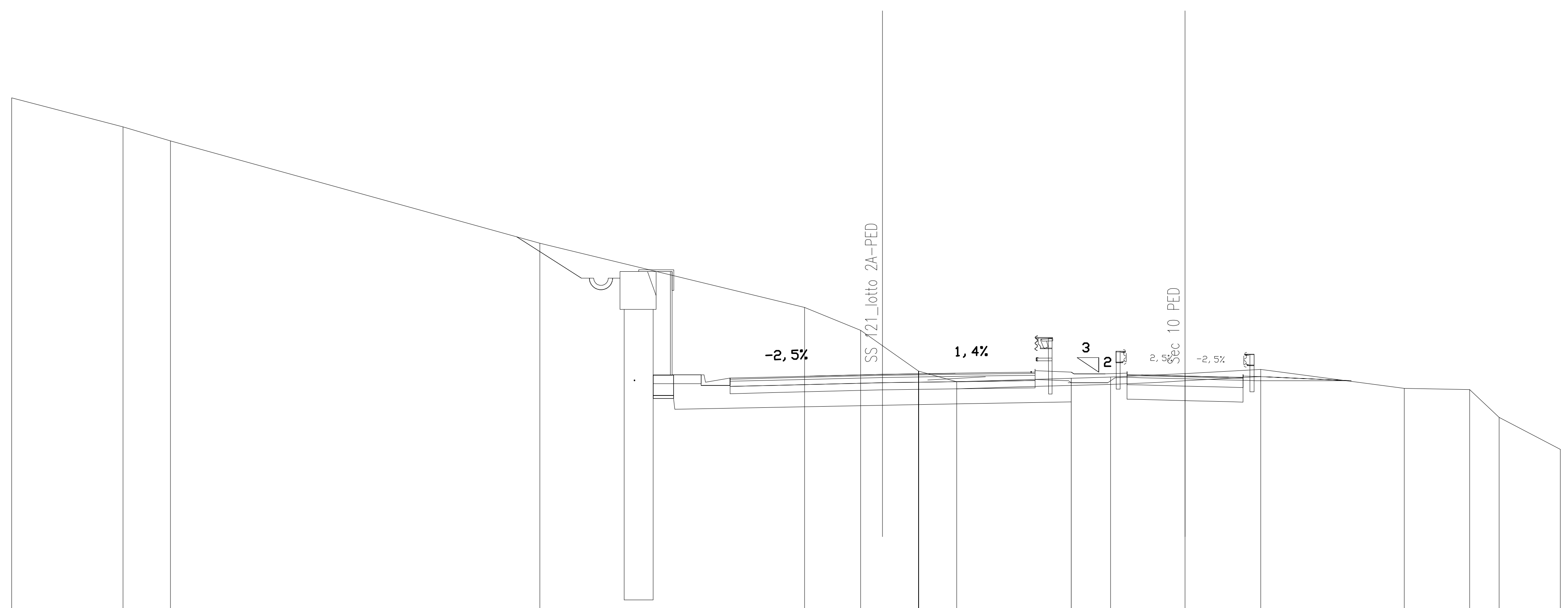

SCALA 1:200

QT.RIF. 305.000

QUOTE TERRENO	325.00	324.00	323.52	320.00	317.79	317.00	315.60	315.23	315.35	315.39	315.51	315.66	315.00	314.96	314.00	312.90

DIST.PARZIALI TERRENO	3.83	1.63	12.73	9.13	1.93	2.00	1.31	3.95	1.36	2.56	2.61	4.95	2.25	1.02	2.10

QUOTE PROGETTO	315.16	315.46	315.10	315.16	315.46	315.16	315.10	315.10	315.35	314.81	314.85	314.95	315.00	315.31	315.02	315.26	315.20	315.20	315.36	315.13	315.38	315.11	315.08	315.04	315.03	315.28	315.26	315.26

DIST.PARZIALI PROGETTO	1.65	0.85	1.50	3.75	3.75	1.50	1.15	1.26	0.41	0.50	1.50	1.50	0.50	0.41	3.31

SCAVI BONIFICHE SS 121_LOTTO 2A	
STERRO	0.72 mq
BONIFICA	2.00 mq
SCARIFICA	3.79 m
DEMOLIZIONE SOVRASTRUTTURA	0.42 mq

RILEVATI SS 121_LOTTO 2A	
RILEVATO	0.09 mq
TERRENO VEGETALE	2.76 m

SOVRAST. SS 121_LOTTO 2A	
USURA	4.00 m
BINDER	4.00 m
MISTO CEMENTATO	4.00 m

SEZIONE N. : 116
QT. PROGETTO : 315.83
DIST.PROG. : 2300.04

SEZIONE N. : 29
QT. PROGETTO : 315.75
DIST.PROG. : 560.03
DIST.PREC. : 20.11
DIST.SUCC. : 8.25

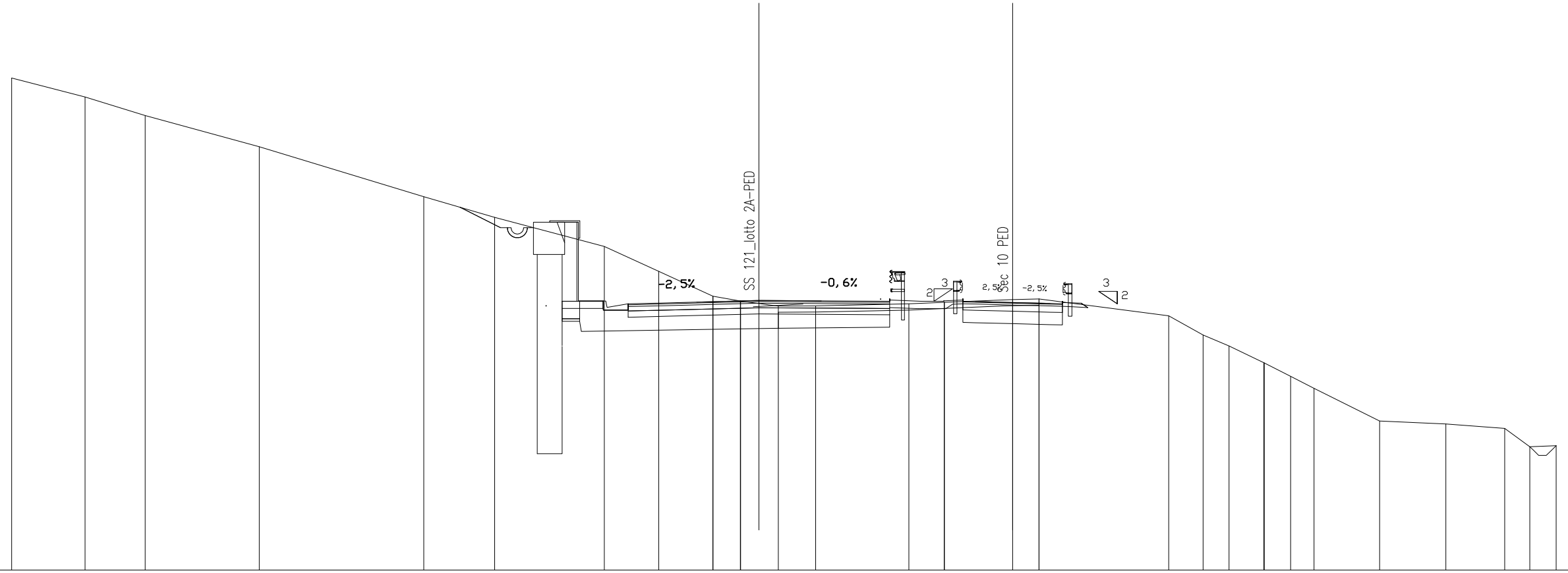

SCALA 1:200

QT.RIF. 305.000

QUOTE TERRENO	324.77	324.00	323.25	322.00	320.00	319.17	318.00	317.00	316.00	315.81 315.81	315.60	315.61	315.69	315.76	315.86	315.89	315.21	314.44	314.00	313.32	312.78	312.30	310.99	310.86	310.69	309.95	310.00
DIST.PARZIALI TERRENO		2.94	2.42	4.58	6.60	2.84	4.40	2.19	2.18	1.10	1.52	1.50	3.74	1.42	2.75	1.05	5.21	1.38	1.04	1.41	1.07	0.93	2.63	2.66	2.36	1.01	1.06
QUOTE PROGETTO							315.50	315.80 315.44 315.50 315.80 315.50 315.44 315.44 315.69 315.15 315.19			315.29		315.26	315.54 315.25	315.50	315.50 315.68 315.45 315.70 315.43	315.40	315.36 315.35 315.60 315.58 315.54									
DIST.PARZIALI PROGETTO							1.65	0.85	1.50	3.75		3.75	1.50	1.15	1.09	0.41 0.50	1.50	1.50	0.50 0.41 0.60								

SCAVI BONIFICHE SS 121_LOTTO 2A	
STERRO	2.44 mq
BONIFICA	2.00 mq

RILEVATI SS 121_LOTTO 2A	
TERRENO VEGETALE	3.59 m

SOVRAST. SS 121_LOTTO 2A	
USURA	4.00 m
BINDER	4.00 m
MISTO CEMENTATO	4.00 m

SEZIONE N. : 116.B
QT. PROGETTO : 315.97
DIST.PROG. : 2308.44

SEZIONE N. : 29.A
QT. PROGETTO : 315.72
DIST.PROG. : 568.28
DIST.PREC. : 8.25
DIST.SUCC. : 10.28

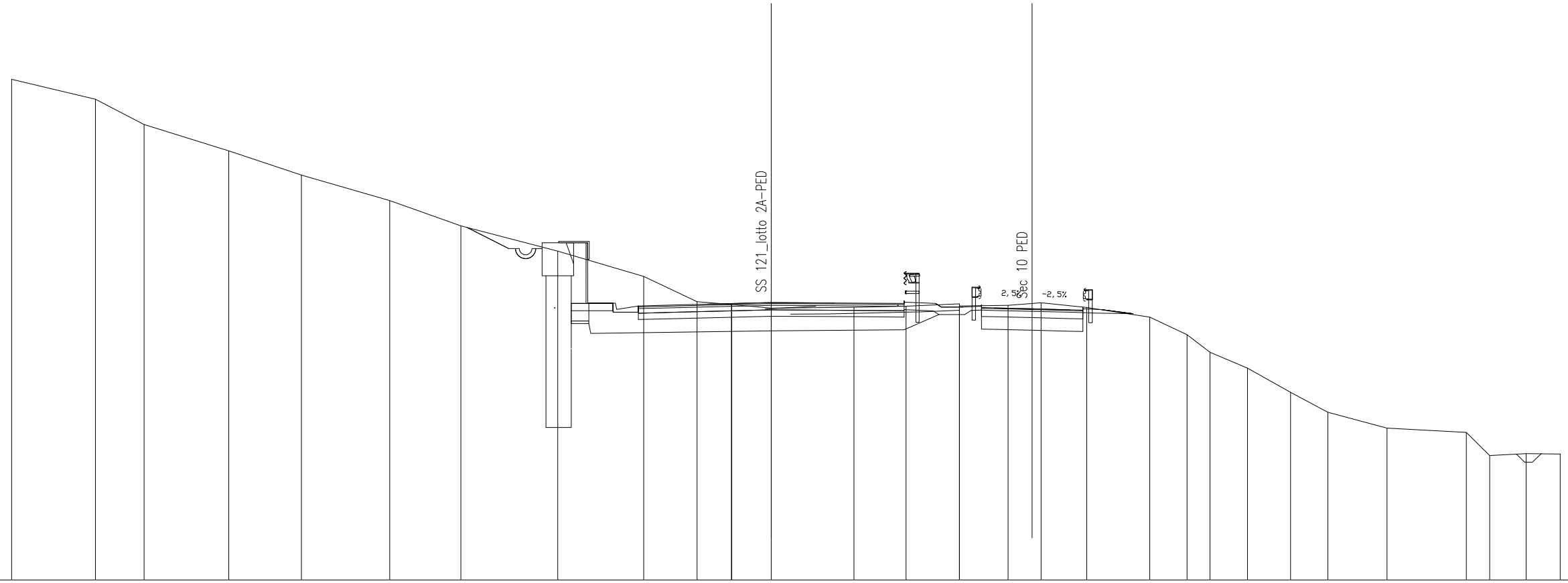

SCALA 1:200

QT.RIF. 305.000

QUOTE TERRENO	324.79		324.00		323.00		321.96		321.00		320.00		319.00		318.00		317.00		316.00	315.88	315.74		315.78		315.82	315.83 315.91		315.85	315.93 315.95		315.77		315.39	314.70	314.00	313.37	312.41	311.63		311.00		310.83	309.92	310.00	309.98
DIST.PARZIALI TERRENO		3.31		1.92		3.34		2.88		3.48		2.82		3.82		3.40		2.11	1.37	1.56		3.27		2.06		2.11	1.92		0.95	0.36	1.81		2.48		1.48	0.91	1.48		1.70		1.48		2.33		3.14		0.92	1.44	1.34
QUOTE PROGETTO															315.64	315.94 315.58 315.64 315.94 315.64 315.58 315.58 315.83 315.29 315.33						315.43		315.40	315.68 315.39		315.64 315.49	315.49 315.65 315.42 315.67 315.41		315.37		315.33 315.32 315.57 315.55		315.52											
DIST.PARZIALI PROGETTO															1.65		0.85		1.50		3.75		3.75		1.50	1.15	1.03	0.41 0.50		1.49		1.51	0.50 0.41		1.58											

SCAVI BONIFICHE SS 121_LOTTO 2A	
STERRO	3.20 mq
BONIFICA	2.00 mq
SCARIFICA	2.48 m
DEMOLIZIONE SOVRASTRUTTURA	0.74 mq

RILEVATI SS 121_LOTTO 2A	
TERRENO VEGETALE	5.16 m

SOVRAST. SS 121_LOTTO 2A	
USURA	4.00 m
BINDER	4.00 m
MISTO CEMENTATO	4.00 m

SEZIONE N. : 116.A
QT. PROGETTO : 316.14
DIST.PROG. : 2318.93

SEZIONE N. : 30
QT. PROGETTO : 315.49
DIST.PROG. : 578.56
DIST.PREC. : 10.28
DIST.SUCC. : 1.10

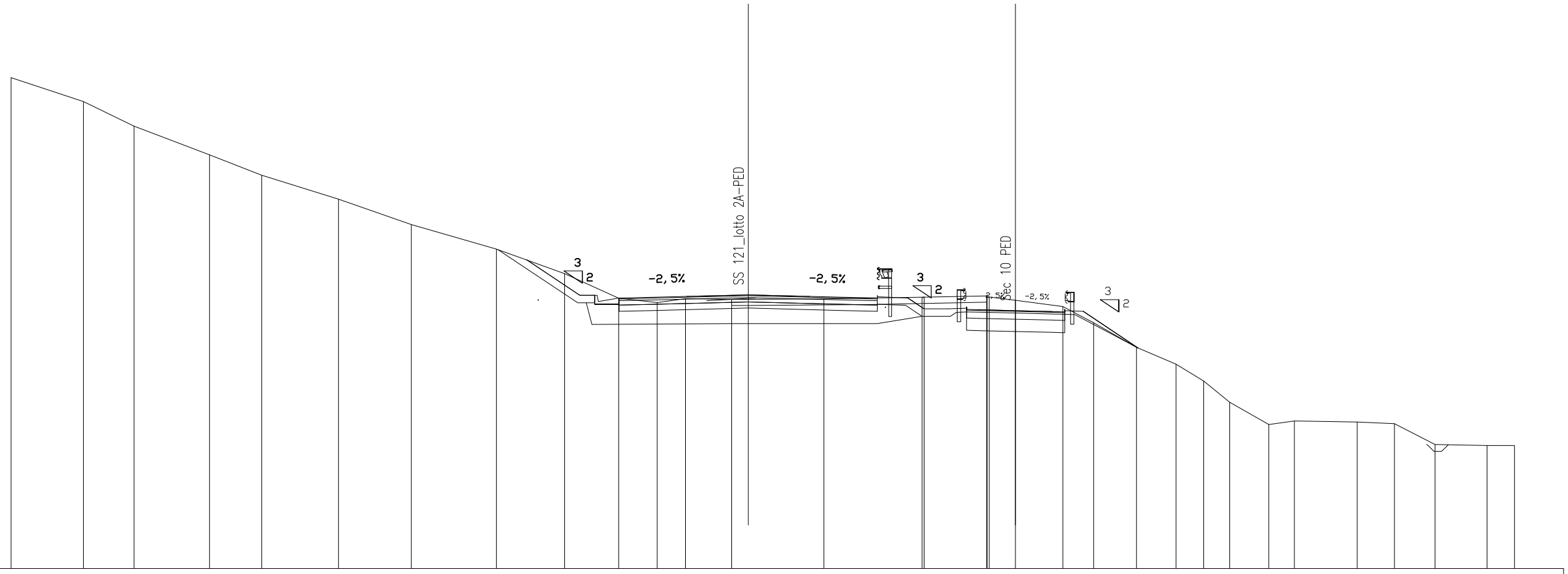

SCALA 1:200

QT.RIF. 305.000

QUOTE TERRENO	324.97	324.00	323.00	321.84	321.00	320.03	319.00	318.00	317.00	316.00	315.82	315.98	315.95	315.97	316.04 316.04	316.09 316.05	315.91	315.66	315.00	314.00	313.32	312.63	311.77	310.86	311.00	310.96	310.89	310.04	310.00	310.00
DIST.PARZIALI TERRENO		2.95	2.05	3.08	2.12	3.12	2.97	3.46	2.77	2.20	1.57	1.15	1.88	3.75	3.99	2.55	1.06	1.93	1.25	1.75	1.61	1.13	1.05	1.60	1.04	2.56	1.51	1.65	2.12	1.11
QUOTE PROGETTO									317.98	315.82 316.12 315.76 315.82 316.12 315.82 315.76 315.76 316.01 315.47 315.50				315.60		315.50	315.76 315.47	315.71 315.26	315.26 315.43 315.19 315.44 315.18	315.14	315.11 315.09 315.34 315.33		313.97								
DIST.PARZIALI PROGETTO									3.24	0.69	0.85	1.50	3.75	3.75		1.50	1.15	0.67	1.15	0.41 0.50	1.49	1.51	0.50 0.41	2.57						

SCAVI BONIFICHE SS 121_LOTTO 2A	
STERRO	3.37 mq
BONIFICA	2.00 mq
SCARIFICA	2.35 m
DEMOLIZIONE SOVRASTRUTTURA	0.70 mq

RILEVATI SS 121_LOTTO 2A	
TERRENO VEGETALE	5.35 m

SOVRAST. SS 121_LOTTO 2A	
USURA	4.00 m
BINDER	4.00 m
MISTO CEMENTATO	4.00 m

SEZIONE N. : 117
QT. PROGETTO : 316.16
DIST.PROG. : 2320.05

SEZIONE N. : 30.A
QT. PROGETTO : 315.46
DIST.PROG. : 579.65
DIST.PREC. : 1.10
DIST.SUCC. : 0.63

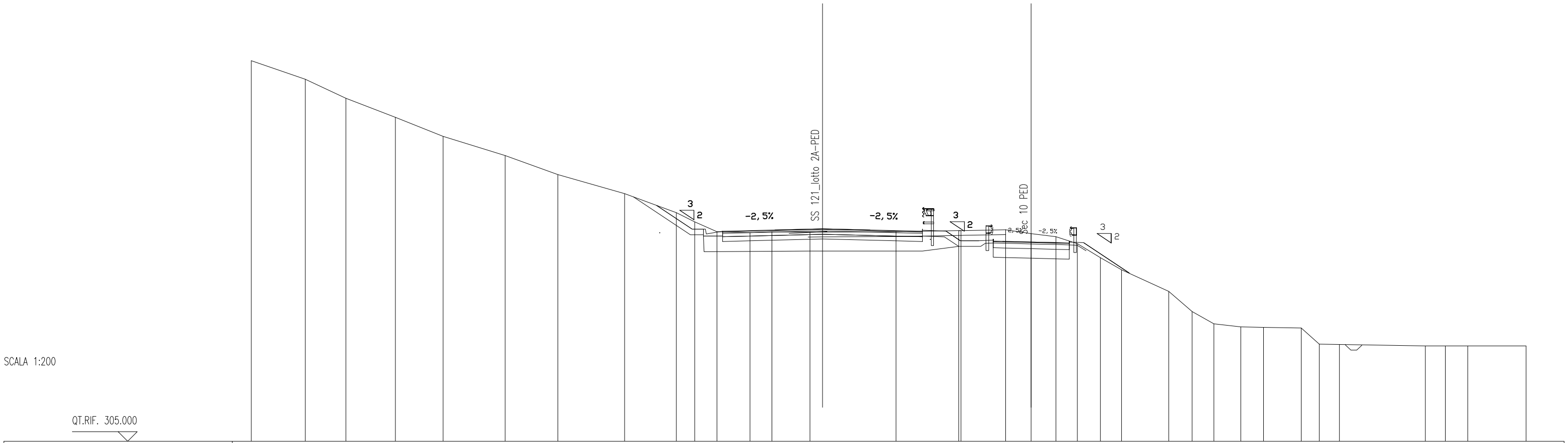

QUOTE TERRENO	324.97		324.00		323.00		322.00		321.00		320.00		319.00		318.00		317.00	316.52	316.00		315.95	315.99	315.97		316.00		316.05	316.06	316.10	315.90	315.73	315.37	314.64	314.00		312.86	311.80	311.16	311.00	310.98		310.95	310.10	310.08		310.00	310.00	310.00		310.00
DIST.PARZIALI TERRENO		2.84		2.13		2.60		2.51		3.26		2.77		3.51		2.72	0.97	1.17	1.74		1.15	2.00		4.52		3.29		2.35		1.33	1.30	1.13	1.21	1.12	2.48		1.23	1.15	1.42	1.19	1.98		0.95	1.05	4.52		1.05	1.18	3.07	
QUOTE PROGETTO																	317.82	315.83 316.13 315.77 315.83 316.13 315.83 315.77 315.77 316.02 315.48 315.52						315.62			315.52		315.77 315.48		315.73	315.23		315.23 315.39 315.16 315.41 315.14		315.11			315.07 315.06 315.31 315.29 315.00										
DIST.PARZIALI PROGETTO																2.98		0.69		0.85	1.50		3.75		3.75		1.50	1.15	0.75	1.16		0.41 0.50	1.49		1.51		0.50 0.41 0.47											

SCAVI BONIFICHE SS 121_LOTTO 2A	
STERRO	4.62 mq
BONIFICA	2.00 mq

RILEVATI SS 121_LOTTO 2A	
TERRENO VEGETALE	5.31 m

SOVRAST. SS 121_LOTTO 2A	
USURA	4.00 m
BINDER	4.00 m
MISTO CEMENTATO	4.00 m

SEZIONE N. : 117.A
QT. PROGETTO : 316.16
DIST.PROG. : 2320.24

SEZIONE N. : 30.B
QT. PROGETTO : 315.44
DIST.PROG. : 580.28
DIST.PREC. : 0.63
DIST.SUCC. : 18.85

SCALA 1:200

QT.RIF. 305.000

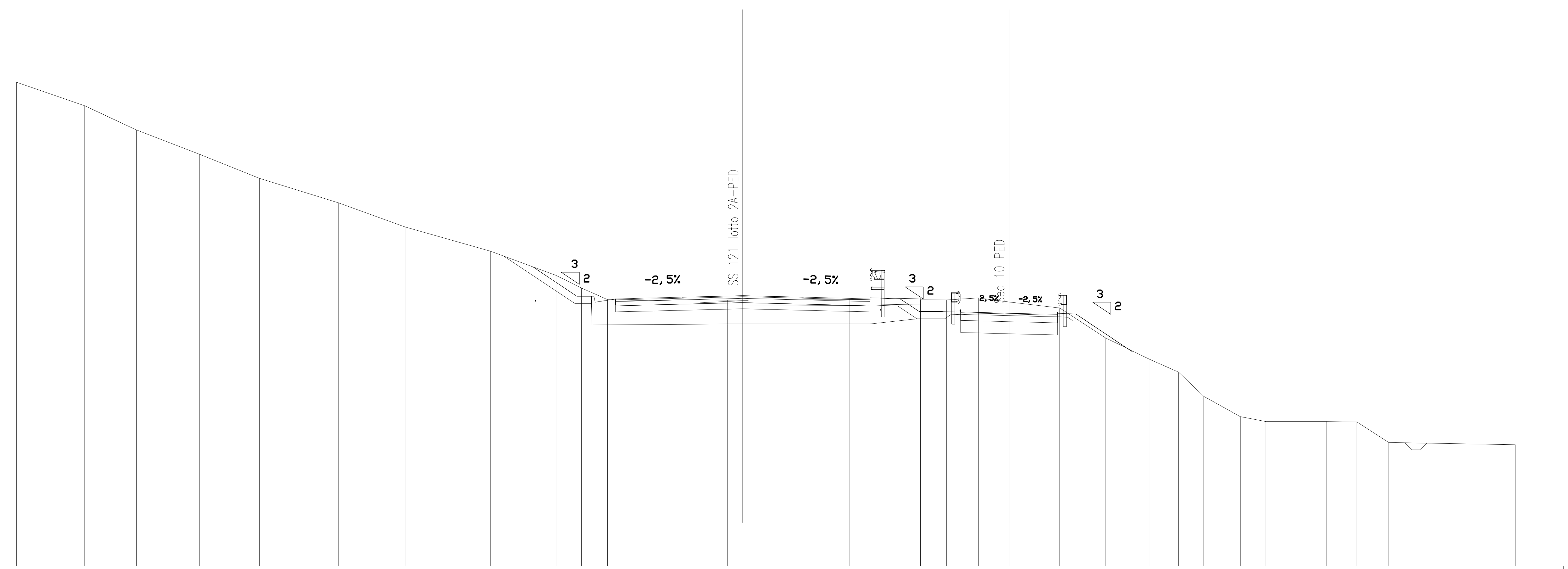

QUOTE TERRENO: 324.97, 324.00, 323.00, 322.00, 321.00, 320.00, 319.00, 318.00, 317.00, 316.47, 316.00, 315.94, 315.99, 315.98, 316.00, 316.06, 315.99, 315.98, 316.06, 315.90, 315.90, 315.65, 314.42, 313.53, 313.00, 312.00, 311.16, 310.96, 310.96, 310.94, 310.10, 310.00

DIST.PARZIALI TERRENO: 2.82, 2.14, 2.59, 2.50, 3.25, 2.76, 3.53, 2.71, 1.06, 1.07, 1.88, 1.03, 2.04, 5.03, 2.94, 1.08, 1.31, 1.27, 2.09, 1.88, 1.85, 1.19, 1.04, 1.50, 1.06, 2.49, 1.27, 1.31, 5.23

QUOTE PROGETTO: 317.79, 315.84, 316.14, 315.78, 315.84, 316.14, 315.84, 315.78, 315.78, 316.03, 315.49, 315.52, 315.62, 315.52, 315.78, 315.49, 315.73, 315.21, 315.21, 315.37, 315.14, 315.39, 315.12, 315.09, 315.05, 315.04, 315.29, 315.27, 315.13

DIST.PARZIALI PROGETTO: 2.93, 0.69, 0.85, 1.50, 3.75, 3.75, 1.50, 1.15, 0.79, 1.15, 0.41, 0.50, 1.49, 1.50, 0.50, 0.41

SCAVI BONIFICHE SS 121_LOTTO 2A	
STERRO	6.30 mq
BONIFICA	1.64 mq
GRADONATURA	5.03 m
AREA DI GRADONATURA	2.47 mq

RILEVATI SS 121_LOTTO 2A	
RILEVATO	8.55 mq
TERRENO VEGETALE	8.51 m

SOVRAST. SS 121_LOTTO 2A	
USURA	4.00 m
BINDER	4.00 m
MISTO CEMENTATO	4.00 m

SEZIONE N. : 118
QT. PROGETTO : 316.47
DIST.PROG. : 2340.03

SEZIONE N. : 31
QT. PROGETTO : 314.49
DIST.PROG. : 599.13
DIST.PREC. : 18.85
DIST.SUCC. : 0.76

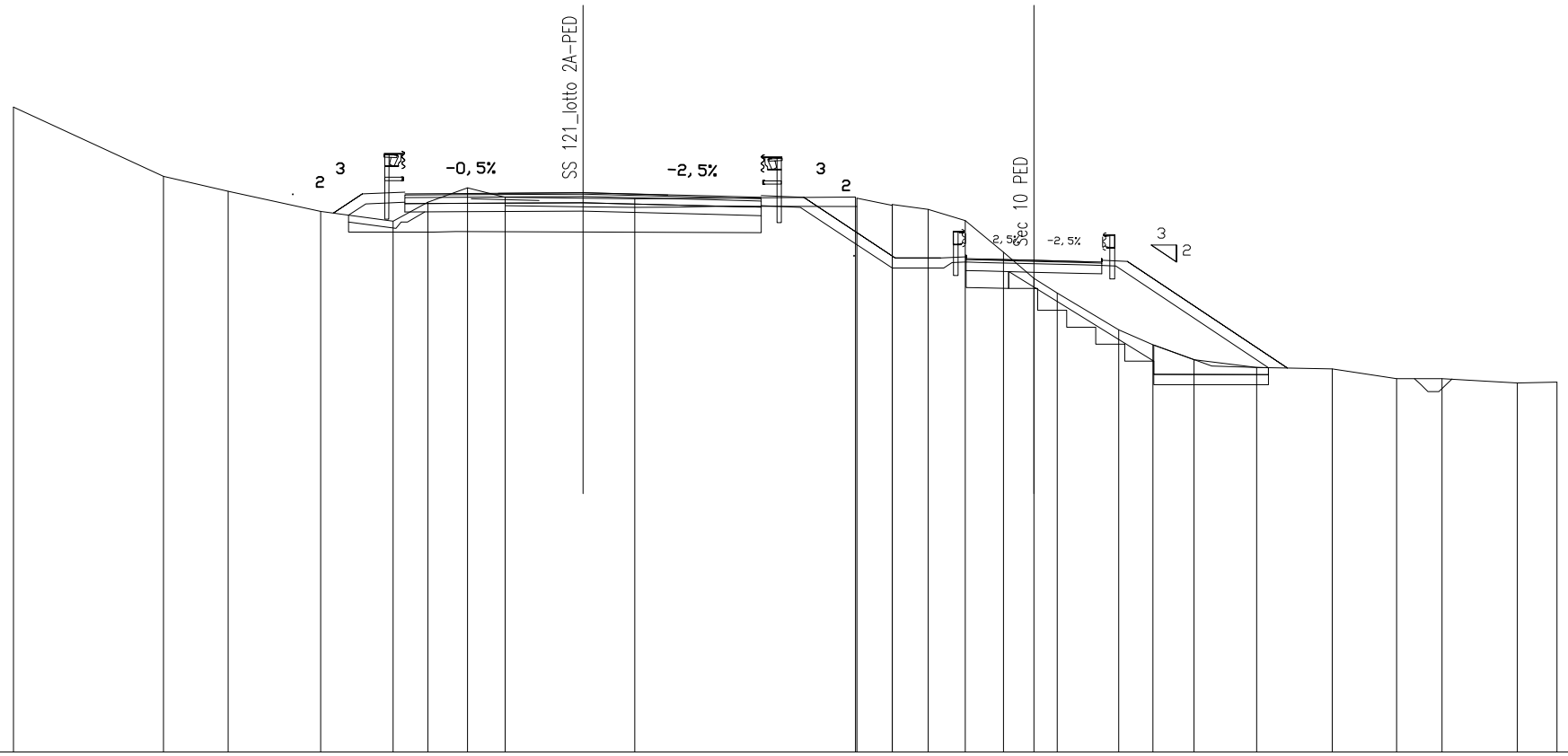

SCALA 1:200

QT.RIF. 300.000

QUOTE TERRENO	319.00		316.96	316.52	315.93	315.64	316.20	316.62	316.34	316.30	316.35	316.32	316.13	316.10	315.99	315.66	314.73	313.95	313.52	312.44	312.00	311.56	311.33	311.29	311.00	311.00	310.87	310.89
DIST.PARZIALI TERRENO		4.42	1.90	2.73	2.13	1.03	1.16	1.11	3.82	6.50	1.04	1.06	1.09	1.13	0.90	0.68	1.82	1.00	1.22	1.84	2.23	1.89	1.34	2.22	1.17	
QUOTE PROGETTO					315.82	316.15	316.20	315.91	315.92	315.93	315.84	316.09	315.80	316.05	314.26	314.26	314.42	314.19	314.44	314.17	314.14	314.10	314.09	314.34	314.32	311.51	311.12	311.32	311.12	311.32
DIST.PARZIALI PROGETTO					0.50	1.15	1.50		3.75	3.75	1.50	1.15		2.70	1.52	0.41	0.50	1.50	1.50	0.50	0.41	1.12	3.38					

SCAVI BONIFICHE SS 121_LOTTO 2A	
STERRO	6.42 mq
BONIFICA	1.51 mq
GRADONATURA	5.01 m
AREA DI GRADONATURA	2.38 mq

RILEVATI SS 121_LOTTO 2A	
RILEVATO	8.98 mq
TERRENO VEGETALE	8.44 m

SOVRAST. SS 121_LOTTO 2A	
USURA	4.00 m
BINDER	4.00 m
MISTO CEMENTATO	4.00 m

SEZIONE N. : 31.A

QT. PROGETTO : 314.45

DIST.PROG. : 599.90

DIST.PREC. : 0.76

DIST.SUCC. : 10.67

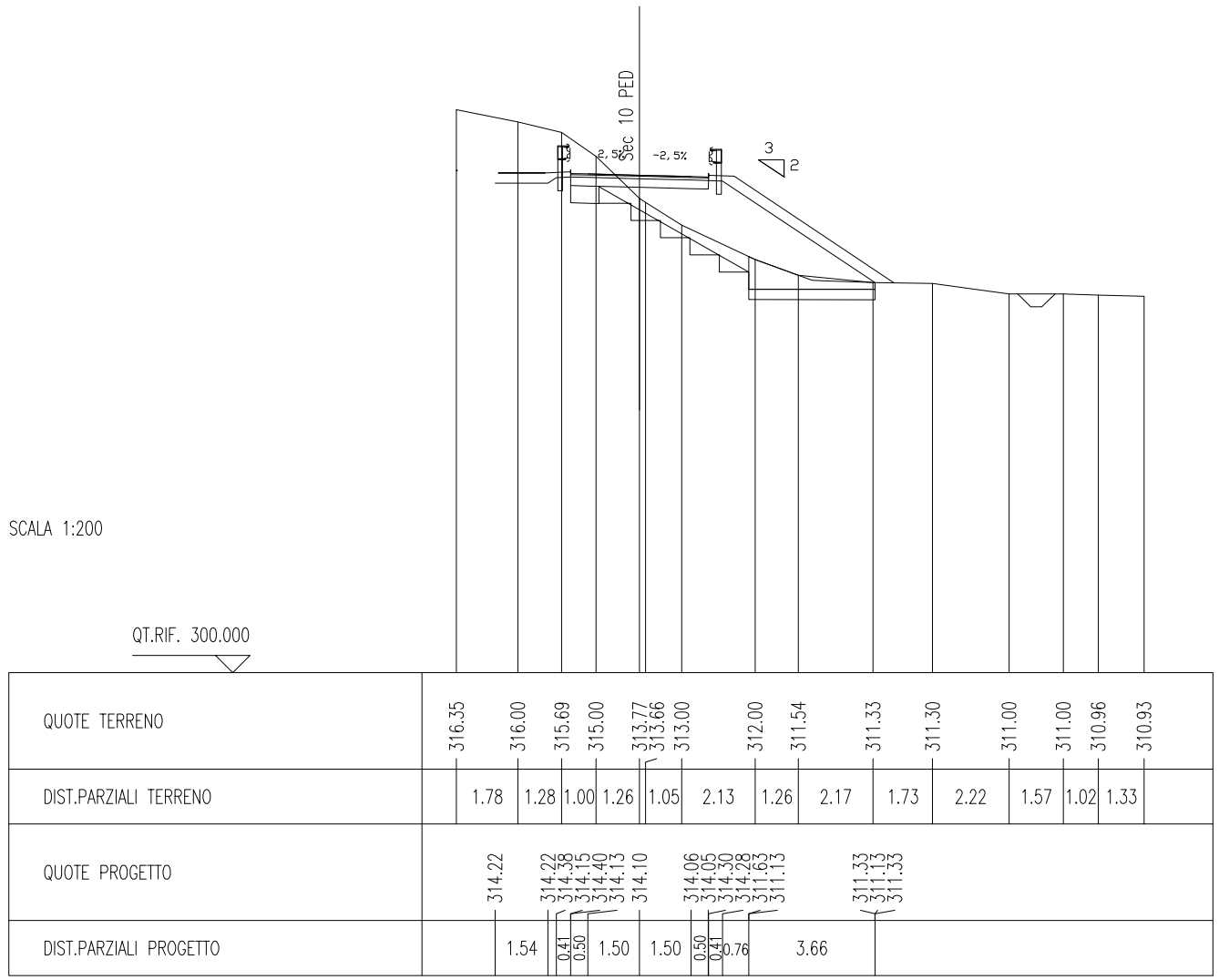

SCAVI BONIFICHE SS 121_LOTTO 2A	
STERRO	1.60 mq
SCOTICO	3.61 m
BONIFICA	1.07 mq
GRADONATURA	3.74 m
AREA DI GRADONATURA	1.55 mq

RILEVATI SS 121_LOTTO 2A	
RILEVATO	11.91 mq
TERRENO VEGETALE	7.01 m

SOVRAST. SS 121_LOTTO 2A	
USURA	4.00 m
BINDER	4.00 m
MISTO CEMENTATO	4.00 m

SEZIONE N. : 118.A
QT. PROGETTO : 316.65
DIST.PROG. : 2351.53

SEZIONE N. : 31.B
QT. PROGETTO : 313.95
DIST.PROG. : 610.56
DIST.PREC. : 10.67
DIST.SUCC. : 8.39

SCALA 1:200

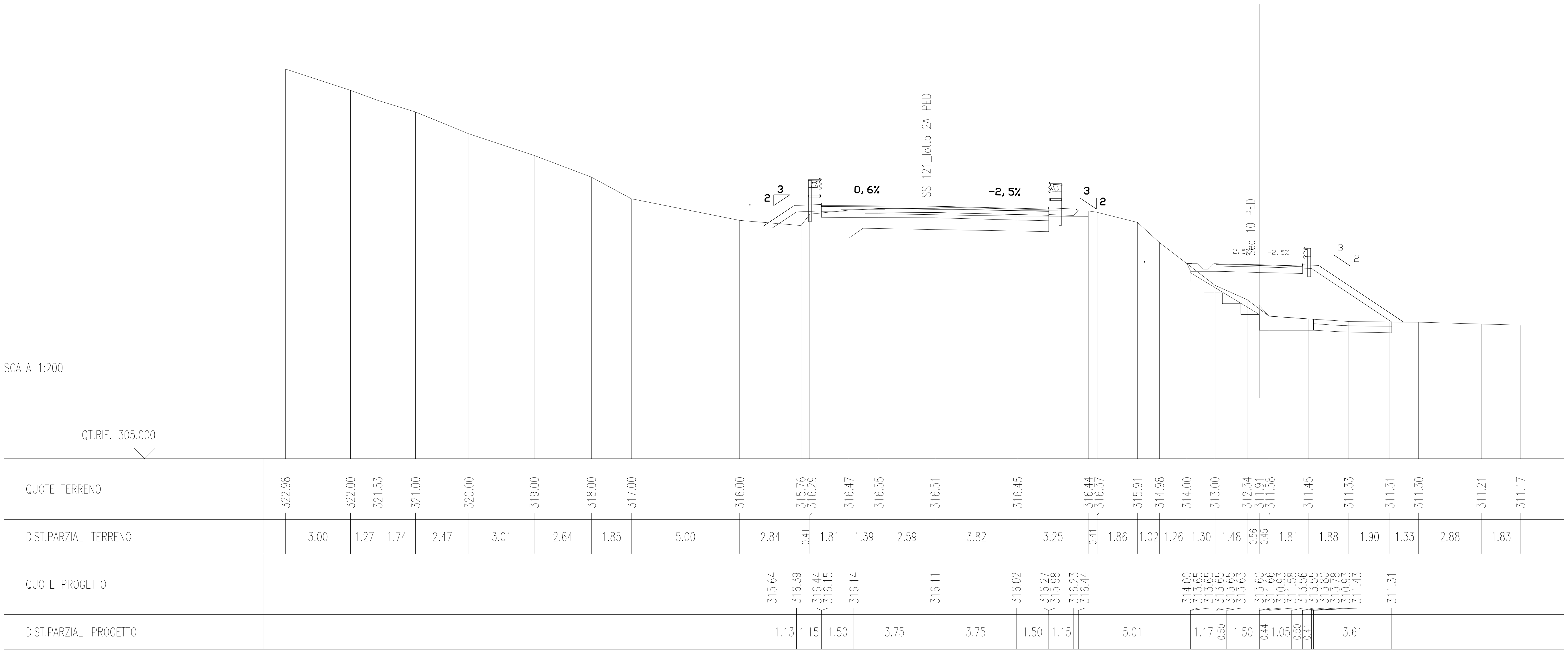

SCAVI BONIFICHE SS 121_LOTTO 2A	
SCOTICO	7.86 m
BONIFICA	2.31 mq

RILEVATI SS 121_LOTTO 2A	
RILEVATO	13.74 mq
TERRENO VEGETALE	8.56 m

SOVRAST. SS 121_LOTTO 2A	
USURA	4.00 m
BINDER	4.00 m
MISTO CEMENTATO	4.00 m

SEZIONE N. : 31.C

QT. PROGETTO : 313.63

DIST.PROG. : 618.95

DIST.PREC. : 8.39

DIST.SUCC. : 0.72

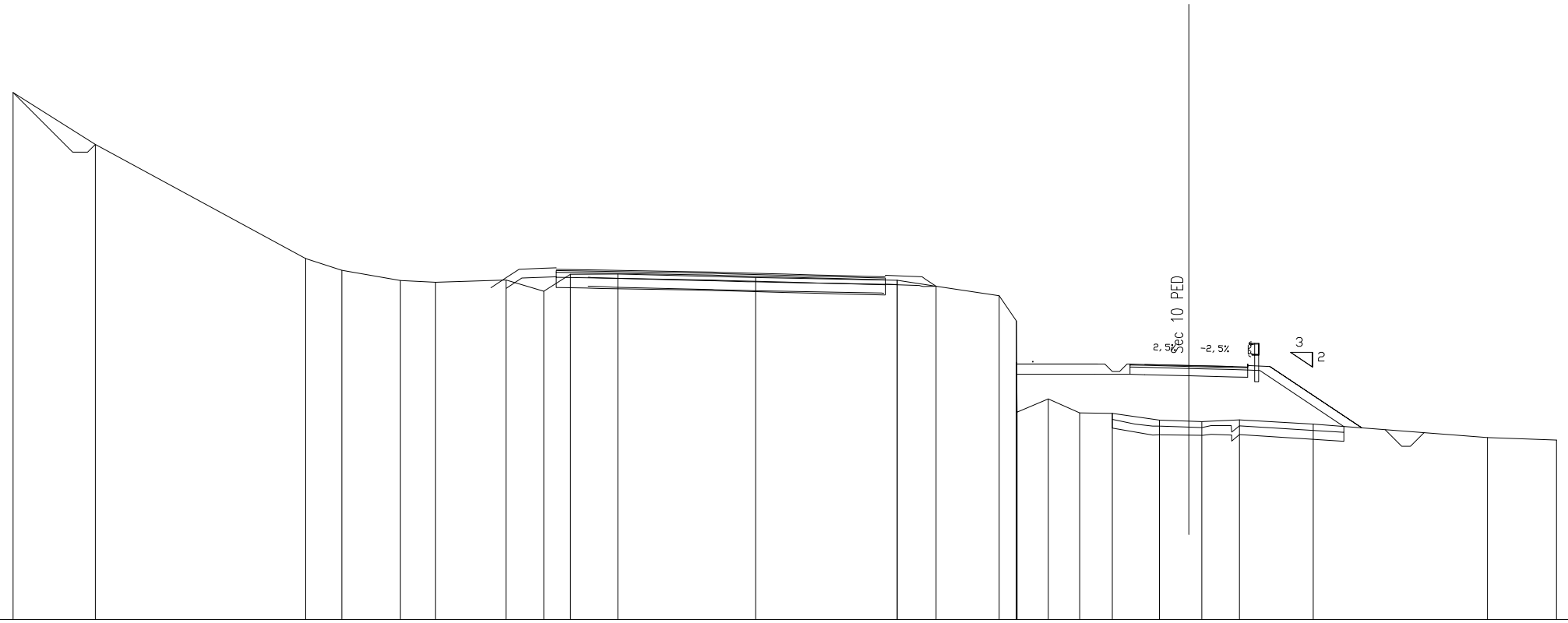

SCALA 1:200

QT.RIF. 305.000

QUOTE TERRENO	322.90	321.14	317.26	316.86	316.51	316.46	316.54	316.15	316.73	316.74	316.61	316.53	316.32	316.00	315.14	313.74	312.04	312.49	312.02	312.00	311.77	311.73	311.72	311.78	311.64	311.18	311.10
DIST.PARZIALI TERRENO	2.79	7.15	1.23	1.99	1.19	2.40	1.28	0.90	1.61	4.69	4.81	1.32	2.14	0.59	1.06	1.07	1.11	1.60	1.00	0.44	1.28	2.51	5.92	2.34			
QUOTE PROGETTO														313.33			313.33	313.33	313.33	313.32	313.28	313.24	313.23	313.48	313.46	311.56	
DIST.PARZIALI PROGETTO															2.65		1.19	0.50		1.50	1.50	0.50	0.41	2.85			

SCAVI BONIFICHE SS 121_LOTTO 2A	
SCOTICO	7.54 m
BONIFICA	2.23 mq

RILEVATI SS 121_LOTTO 2A	
RILEVATO	12.84 mq
TERRENO VEGETALE	7.77 m

SOVRAST. SS 121_LOTTO 2A	
USURA	4.00 m
BINDER	4.00 m
MISTO CEMENTATO	4.00 m

SEZIONE N. : 119
QT. PROGETTO : 316.78
DIST.PROG. : 2359.98

SEZIONE N. : 32
QT. PROGETTO : 313.60
DIST.PROG. : 619.68
DIST.PREC. : 0.72
DIST.SUCC. : 18.92

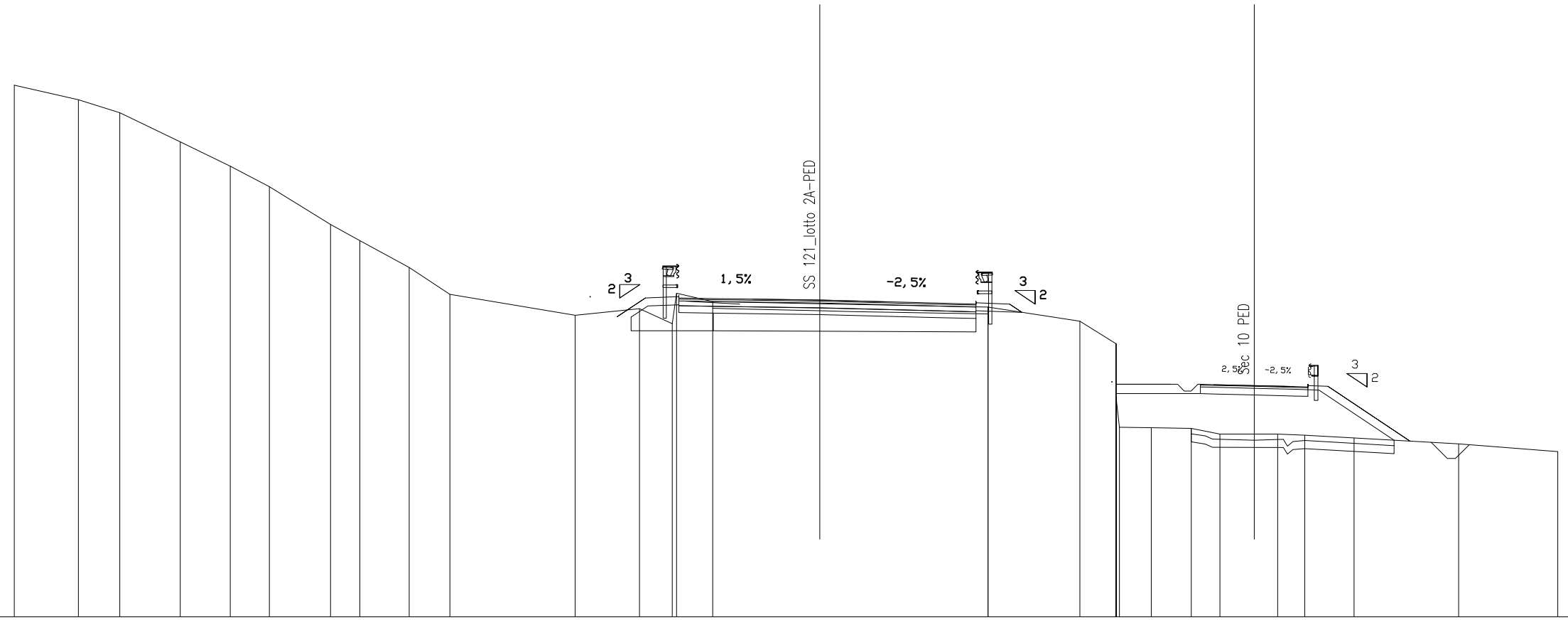

SCALA 1:200

QT.RIF. 305.000

QUOTE TERRENO	324.78	324.24	323.75	322.67	321.77	321.00	319.60	319.00	318.00	317.00	316.22	316.47	315.90	317.04	316.73	316.52	316.00	315.16	313.18	312.05	312.04	312.01	311.80	311.80	311.80	311.76	311.65	311.43	311.15
DIST.PARZIALI TERRENO		2.39	1.54	2.26	1.86	1.46	2.28	1.09	1.83	1.52	4.67	2.40	1.21	1.35	10.25	3.42	1.35	1.19	1.49	1.06	1.28	0.87	1.01	1.84	3.89	3.70		
QUOTE PROGETTO												316.15	316.56	316.61	316.32	316.30	316.24	316.14	316.39	316.10	316.34	316.33	313.30	313.30	313.30	313.30	313.29	313.25	313.22	313.20	313.45	313.44	311.57
DIST.PARZIALI PROGETTO												0.63	1.15	1.50	3.75	4.28	1.54	1.15	0.56	3.50	1.95	1.19	0.50	1.50	1.50	0.50	0.41	2.80	

SCAVI BONIFICHE SS 121_LOTTO 2A	
STERRO	0.02 mq
SCOTICO	8.42 m
BONIFICA	2.53 mq

RILEVATI SS 121_LOTTO 2A	
RILEVATO	8.10 mq
TERRENO VEGETALE	6.57 m

SOVRAST. SS 121_LOTTO 2A	
USURA	4.00 m
BINDER	4.00 m
MISTO CEMENTATO	4.00 m

SEZIONE N. : 120
QT. PROGETTO : 317.08
DIST.PROG. : 2379.90

SEZIONE N. : 33
QT. PROGETTO : 313.13
DIST.PROG. : 638.60
DIST.PREC. : 18.92
DIST.SUCC. : 19.47

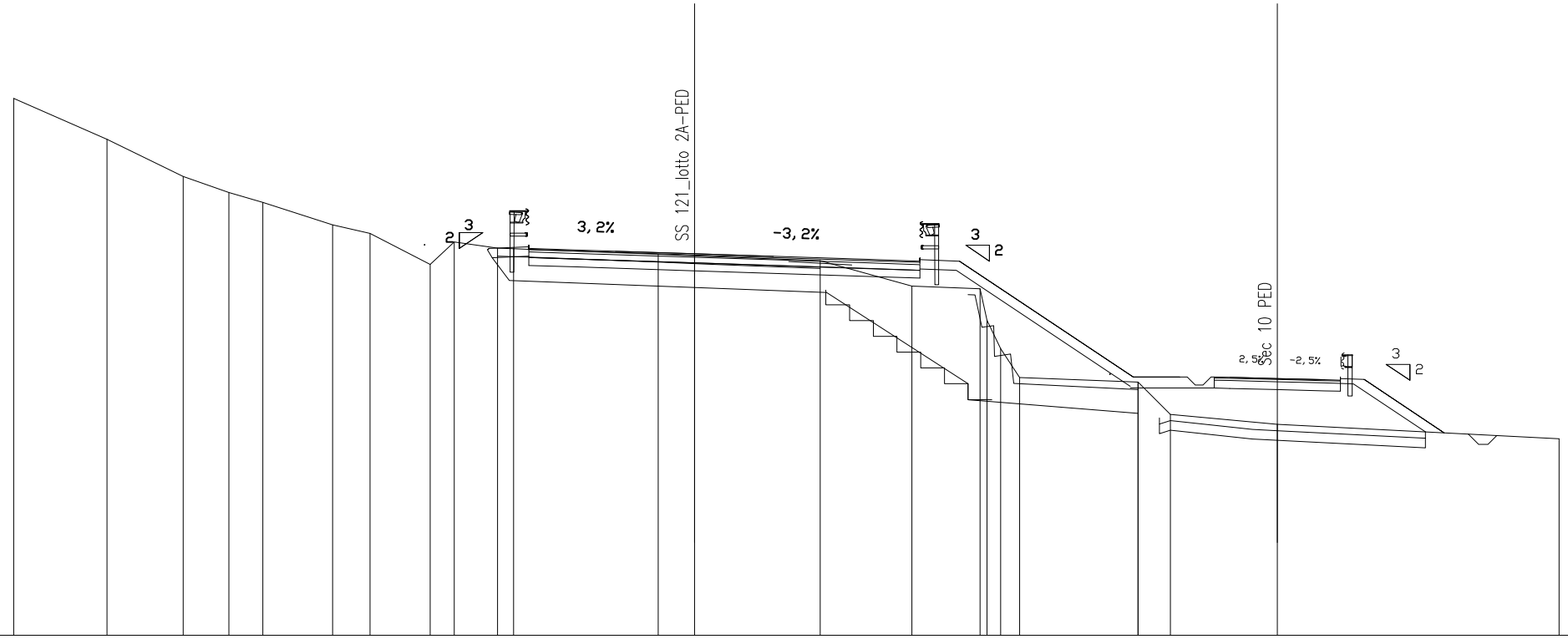

SCALA 1:200

QT.RIF. 305.000

QUOTE TERRENO	322.00		320.71		319.53	319.02	318.71		318.00	317.73	316.75	317.46	317.26	317.27	317.07	317.02	316.86	316.06	315.98	314.98	314.07	313.17	313.02	313.02	312.00	311.68	311.23
DIST.PARZIALI TERRENO		2.95		2.41	1.45	1.08	2.21	1.18	1.91	0.76	1.37	0.51	4.58		1.15	3.98	2.91	2.16	0.43	0.60	3.75		1.02	3.38	8.92		
QUOTE PROGETTO													317.21	316.96	317.00	316.71	316.66	316.54	316.36	316.60	316.31	316.55	312.83	312.88	312.83	312.83	312.83	312.82	312.78	312.74	312.73	312.98	312.96	311.44
DIST.PARZIALI PROGETTO													1.15	1.50	3.75	5.52	1.62	1.15	5.51				1.46	1.19	0.50	1.50	1.50	0.50	0.41	2.28			

SCAVI BONIFICHE SS 121_LOTTO 2A	
SCOTICO	8.30 m
BONIFICA	2.56 mq

RILEVATI SS 121_LOTTO 2A	
RILEVATO	4.42 mq
TERRENO VEGETALE	5.33 m

SOVRAST. SS 121_LOTTO 2A	
USURA	4.00 m
BINDER	4.00 m
MISTO CEMENTATO	4.00 m

SEZIONE N. : 121
QT. PROGETTO : 317.37
DIST.PROG. : 2399.79

SEZIONE N. : 34
QT. PROGETTO : 312.98
DIST.PROG. : 658.07
DIST.PREC. : 19.47
DIST.SUCC. : 19.30

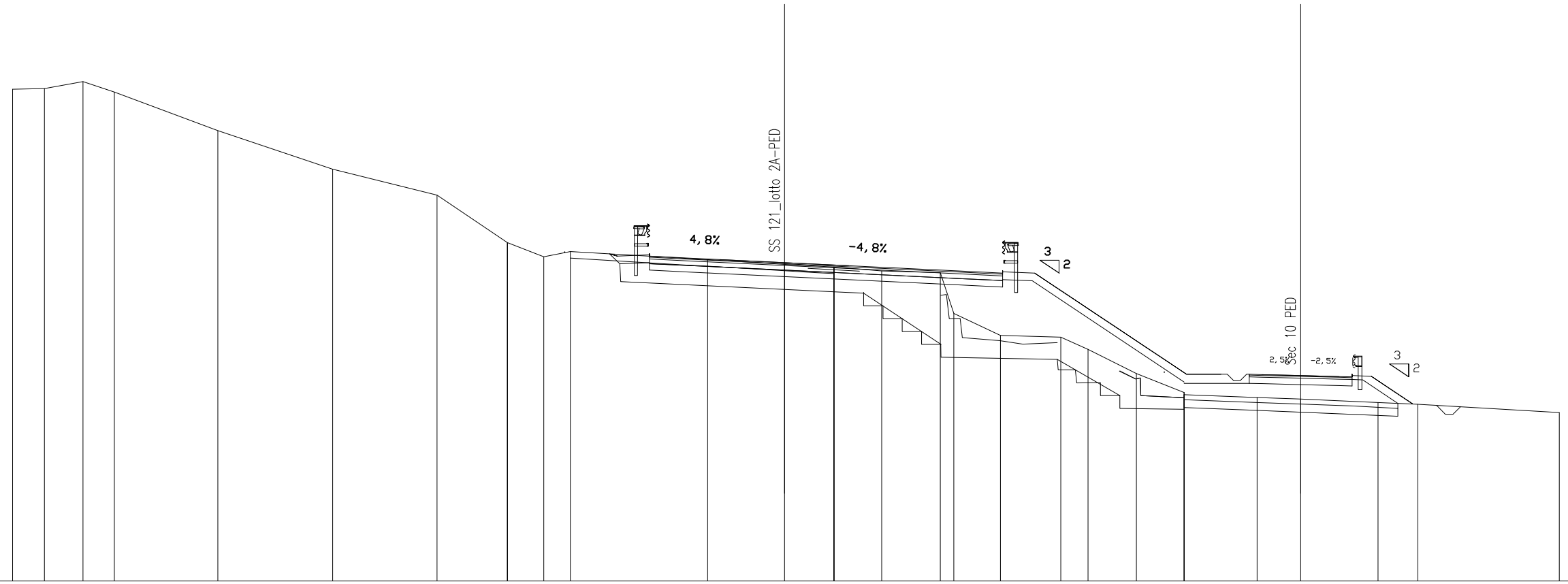

SCALA 1:200

QT.RIF. 305.000

QUOTE TERRENO	324.11	324.13	324.41	324.00	322.50	321.00	320.00	318.15	317.60	317.80	317.49	317.30	317.20	317.05	316.98 315.40	314.54	314.47	314.00	313.06	312.24 312.32	312.13	312.07	311.94	311.87	311.54
DIST.PARZIALI TERRENO		1.24	1.50	1.22	4.02	4.47	4.05	2.74	1.41	1.04	5.33	2.99	1.92	1.85	2.28	0.52	1.81	2.35	1.06	1.88	1.85	2.84	1.69	3.01	1.55	5.50	
QUOTE PROGETTO											317.71 317.33	317.37 317.08	317.01	316.83		316.51	316.71 316.42	316.67		312.68 312.73	312.68	312.68 312.68 312.67	312.63	312.59 312.58 312.83 312.81	311.90		
DIST.PARZIALI PROGETTO											0.40	1.15	1.50	3.75	6.77		1.70	1.15	5.90		1.34	1.19	0.50	1.50	1.50	0.50 0.41	1.36	

SCAVI BONIFICHE SS 121_LOTTO 2A	
STERRO	0.14 mq
SCOTICO	7.66 m
BONIFICA	2.30 mq

RILEVATI SS 121_LOTTO 2A	
RILEVATO	0.70 mq
TERRENO VEGETALE	4.58 m

SOVRAST. SS 121_LOTTO 2A	
USURA	4.00 m
BINDER	4.00 m
MISTO CEMENTATO	4.00 m

SEZIONE N. : 122
QT. PROGETTO : 317.65
DIST.PROG. : 2419.65

SEZIONE N. : 35
QT. PROGETTO : 313.17
DIST.PROG. : 677.37
DIST.PREC. : 19.30
DIST.SUCC. : 8.23

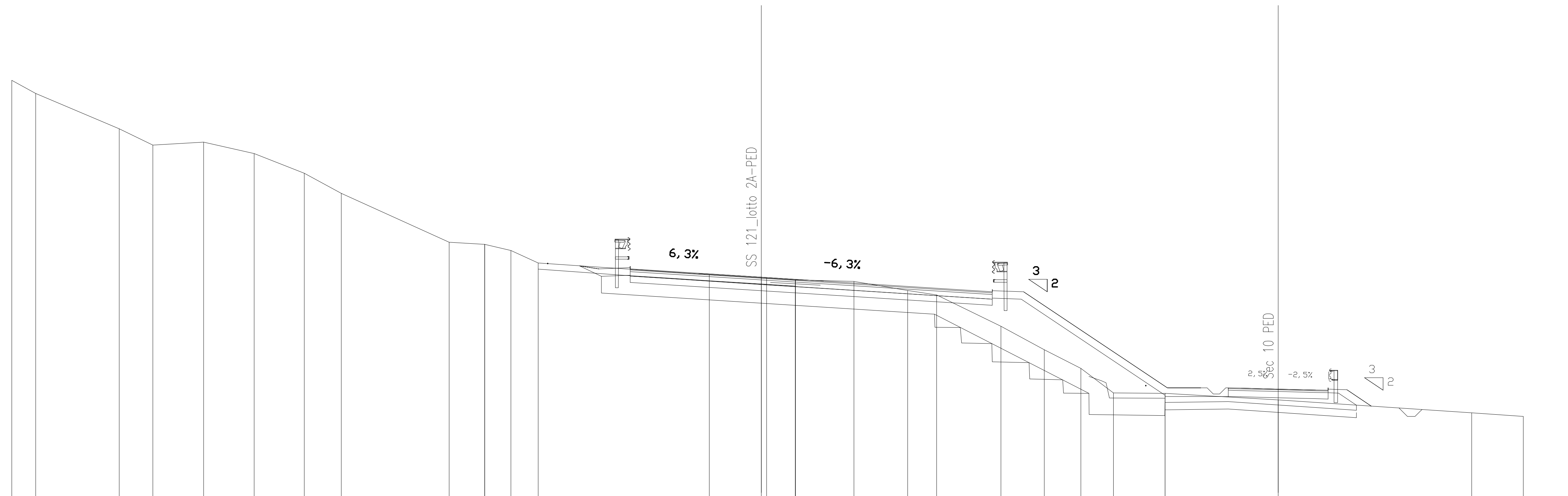

SCALA 1:200

QT.RIF. 305.000

QUOTE TERRENO: 325.52, 325.00, 323.58, 322.93, 323.05, 322.59, 321.81, 321.00, 319.05, 318.96, 318.71, 318.22, 317.75, 317.63, 317.61, 317.54, 317.48, 317.12, 316.94, 315.69, 314.74, 314.00, 313.02, 313.00, 312.74, 312.22, 312.08

DIST.PARZIALI TERRENO: 0.95, 3.34, 1.35, 2.03, 2.03, 2.00, 1.48, 4.32, 1.43, 1.04, 1.10, 6.85, 2.08, 1.15, 2.34, 2.15, 1.16, 2.58, 1.74, 1.47, 1.30, 2.06, 4.53, 7.75, 2.06

QUOTE PROGETTO: 318.10, 317.68, 317.73, 317.44, 317.35, 317.11, 316.63, 316.81, 316.52, 316.77, 312.87, 312.92, 312.87, 312.87, 312.87, 312.86, 312.82, 312.79, 312.77, 313.02, 313.01, 312.53

DIST.PARZIALI PROGETTO: 0.87, 1.15, 1.50, 3.75, 7.50, 1.75, 1.15, 5.76, 1.34, 1.19, 0.50, 1.50, 1.50, 0.50, 0.41, 0.72

SCAVI BONIFICHE SS 121_LOTTO 2A	
STERRO	0.21 mq
SCOTICO	7.72 m
BONIFICA	2.32 mq

RILEVATI SS 121_LOTTO 2A	
RILEVATO	0.51 mq
TERRENO VEGETALE	4.62 m

SOVRAST. SS 121_LOTTO 2A	
USURA	4.00 m
BINDER	4.00 m
MISTO CEMENTATO	4.00 m

SEZIONE N. : 122.A
QT. PROGETTO : 317.76
DIST.PROG. : 2428.24

SEZIONE N. : 35.A
QT. PROGETTO : 313.36
DIST.PROG. : 685.60
DIST.PREC. : 8.23
DIST.SUCC. : 2.80

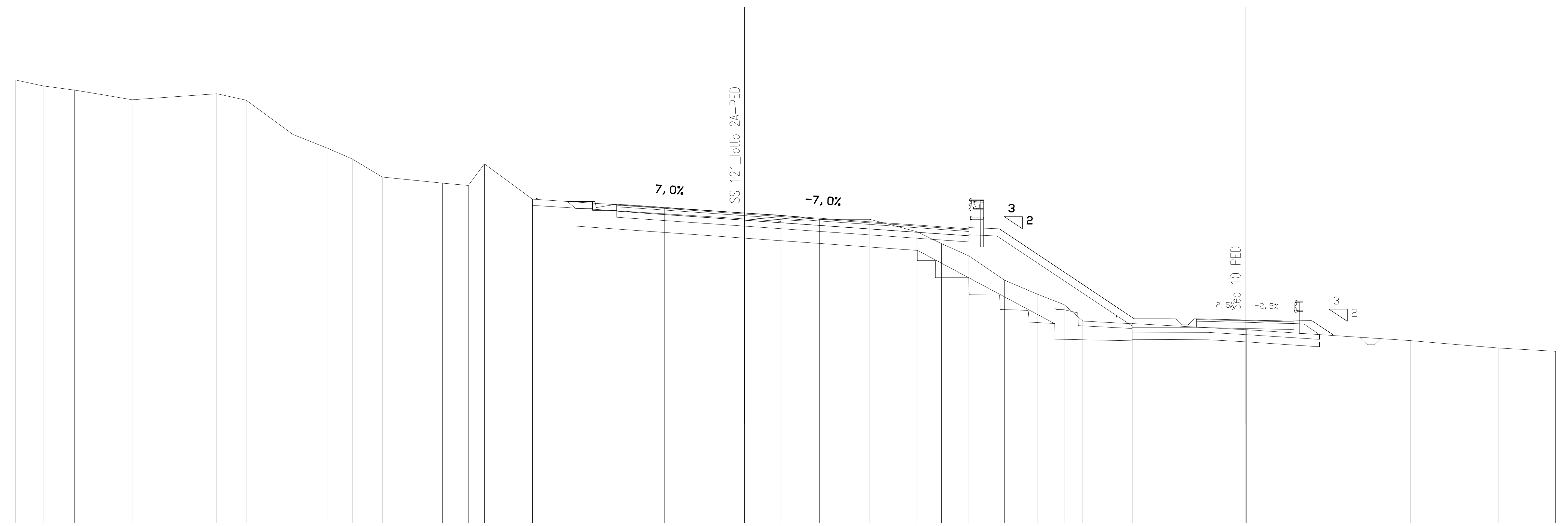

SCALA 1:200

QT.RIF. 305.000

QUOTE TERRENO: 323.24, 323.00, 322.83, 322.43, 322.68, 322.42, 321.00, 320.45, 320.00, 319.25, 319.00, 318.90, 319.80, 318.33, 317.98, 317.77, 317.68, 317.50, 317.51, 317.00, 316.51, 316.00, 315.00, 314.41, 313.99, 313.31, 313.21, 313.21, 312.96, 312.96, 312.51, 312.21, 312.07

DIST.PARZIALI TERRENO: 1.12, 1.30, 2.37, 3.48, 1.20, 1.94, 1.40, 1.04, 1.23, 2.49, 1.06, 0.66, 1.98, 5.44, 3.28, 1.51, 1.58, 2.07, 1.94, 1.01, 1.13, 1.47, 1.37, 1.08, 0.77, 2.03, 4.66, 6.75, 3.63, 2.36

QUOTE PROGETTO: 318.24, 317.94, 318.24, 317.88, 317.94, 318.24, 317.94, 317.88, 317.88, 318.13, 317.59, 317.49, 317.22, 316.70, 316.87, 316.58, 316.82, 313.06, 313.11, 313.06, 313.06, 313.06, 313.05, 313.01, 312.97, 312.96, 313.21, 313.19, 312.76

DIST.PARZIALI PROGETTO: 0.35, 0.69, 0.85, 1.50, 3.75, 7.50, 1.75, 1.15, 5.56, 1.47, 1.19, 0.50, 1.50, 1.50, 0.50, 0.41, 0.65

SCAVI BONIFICHE SS 121_LOTTO 2A	
STERRO	0.29 mq
SCOTICO	7.65 m
BONIFICA	2.30 mq

RILEVATI SS 121_LOTTO 2A	
RILEVATO	0.42 mq
TERRENO VEGETALE	4.55 m

SOVRAST. SS 121_LOTTO 2A	
USURA	4.00 m
BINDER	4.00 m
MISTO CEMENTATO	4.00 m

SEZIONE N. : 122.B
QT. PROGETTO : 317.80
DIST.PROG. : 2431.14

SEZIONE N. : 35.B
QT. PROGETTO : 313.44
DIST.PROG. : 688.40
DIST.PREC. : 2.80
DIST.SUCC. : 2.80

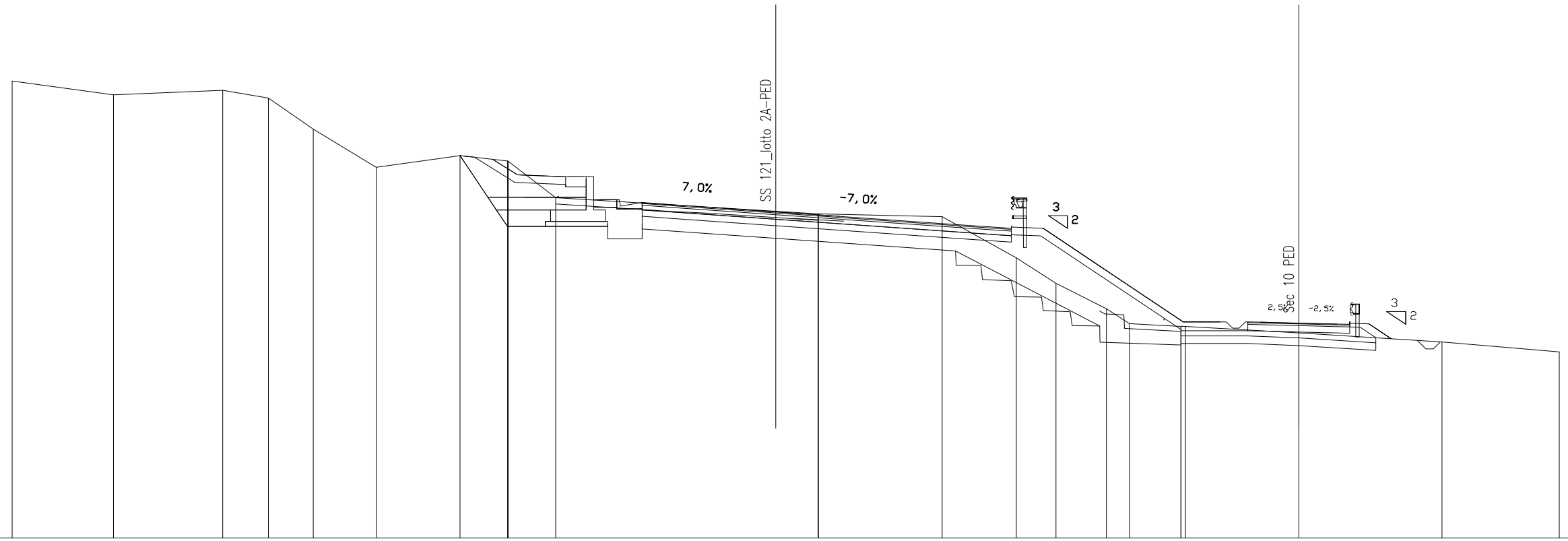

SCALA 1:200

QT.RIF. 305.000

QUOTE TERRENO	322.94	322.40	322.58	322.27	321.06	319.55	320.02	319.80	318.36	317.72	317.62	316.00	315.00	314.00	313.42	313.31 313.31 313.30	313.06	312.69	312.31
DIST.PARZIALI TERRENO	3.98	4.29	1.80	1.77	2.47	3.30	1.88	1.88	10.31	4.87	2.91	1.56	1.98	0.91	2.02	4.45	5.62	4.61	
QUOTE PROGETTO	317.98 318.28 317.92 317.98 318.28 317.98 317.92 317.92 318.17 317.63 317.53	317.26	316.74	316.91 316.62	316.86	313.14 313.19	313.14	313.14 313.14 313.12	313.09	313.05 313.04 313.29 313.27 312.86									
DIST.PARZIALI PROGETTO	0.90	0.85	1.50	3.75	7.51	1.75	1.15	5.51	1.44	1.19	0.50	1.50	1.50	0.50 0.41 0.61					

SCAVI BONIFICHE SS 121_LOTTO 2A	
STERRO	0.29 mq
SCOTICO	7.59 m
BONIFICA	2.28 mq

RILEVATI SS 121_LOTTO 2A	
RILEVATO	0.37 mq
TERRENO VEGETALE	4.48 m

SOVRAST. SS 121_LOTTO 2A	
USURA	4.00 m
BINDER	4.00 m
MISTO CEMENTATO	4.00 m

SEZIONE N. : 122.C
QT. PROGETTO : 317.84
DIST.PROG. : 2434.05

SEZIONE N. : 35.C
QT. PROGETTO : 313.52
DIST.PROG. : 691.20
DIST.PREC. : 2.80
DIST.SUCC. : 4.59

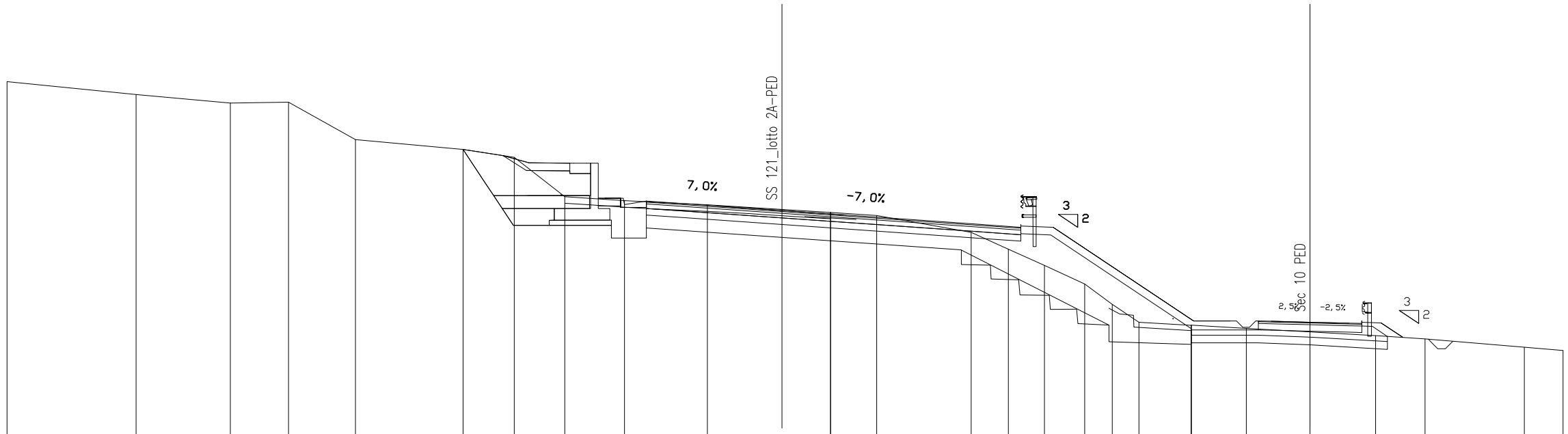

SCALA 1:200

QT.RIF. 305.000

QUOTE TERRENO	322.83	322.33	322.00	322.03	320.59	320.21	319.90	318.37	318.23	318.07	317.77	317.65	317.00	316.35	315.72	315.00	314.21	313.52	313.40 313.40	313.28	313.14	313.00	312.87	312.55	312.42
DIST.PARZIALI TERRENO	5.00	3.65	2.25	2.59	4.17	1.98	1.95	2.31	3.20	4.77	1.79	3.65	1.44	1.40	1.55	1.07	1.03	2.03	2.13	2.47	2.53	1.91	3.85	1.49	
QUOTE PROGETTO									318.02 318.32 317.96 318.02 318.32 318.02 317.96 317.96 318.21 317.67 317.57		317.30		316.78	316.95 316.66	316.90				313.22 313.27	313.22	313.22 313.22 313.21	313.17	313.13 313.12 313.27 313.35 312.97		
DIST.PARZIALI PROGETTO									0.86	0.85	1.50	3.75	7.50		1.75	1.15	5.44		1.41	1.19	0.50	1.50	1.50	0.50 0.41 0.58	

SCAVI BONIFICHE SS 121_LOTTO 2A	
STERRO	0.32 mq
SCOTICO	7.38 m
BONIFICA	2.22 mq

RILEVATI SS 121_LOTTO 2A	
RILEVATO	0.36 mq
TERRENO VEGETALE	4.30 m

SOVRAST. SS 121_LOTTO 2A	
USURA	4.00 m
BINDER	4.00 m
MISTO CEMENTATO	4.00 m

SEZIONE N. : 123
QT. PROGETTO : 317.92
DIST.PROG. : 2439.53

SEZIONE N. : 36
QT. PROGETTO : 313.67
DIST.PROG. : 695.80
DIST.PREC. : 4.59
DIST.SUCC. : 5.05

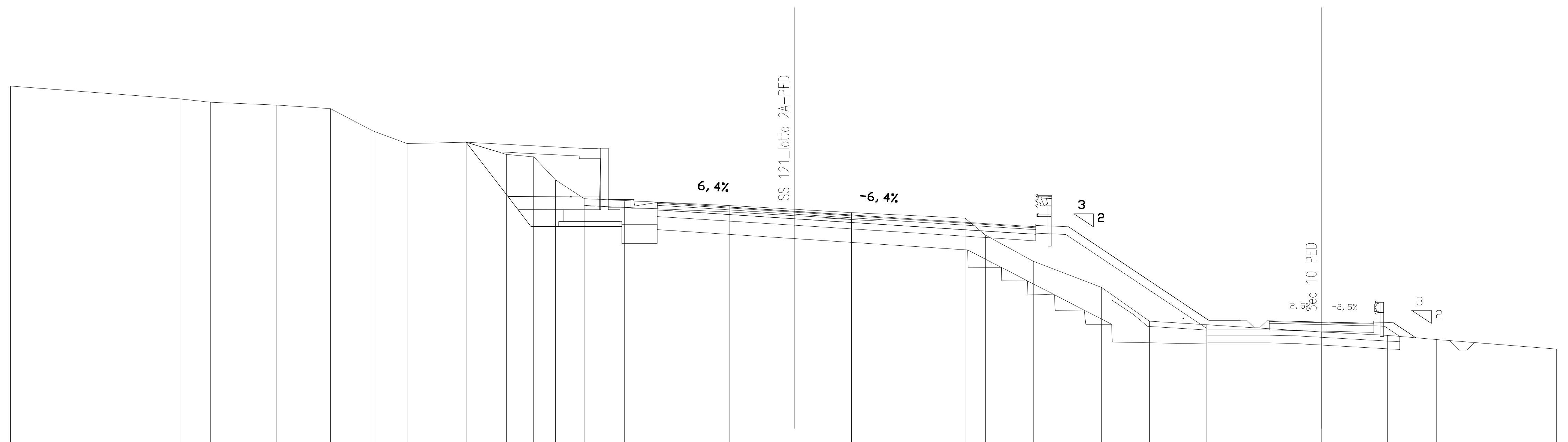

SCALA 1:200

QT.RIF. 305.000

QUOTE TERRENO	322.71, 322.22, 322.08, 321.97, 321.84, 320.99, 320.51, 320.55, 320.09, 320.00, 319.12, 318.39, 318.28, 318.14, 317.86, 317.65, 317.00, 316.00, 315.00, 313.71, 313.55, 313.57, 313.29, 313.16, 313.00, 312.64
DIST.PARZIALI TERRENO	6.49, 1.17, 2.54, 2.06, 1.62, 1.31, 2.26, 1.54, 1.04, 0.84, 1.10, 1.55, 4.01, 4.68, 4.34, 0.79, 1.83, 2.61, 1.84, 2.20, 4.39, 2.52, 1.88, 4.59
QUOTE PROGETTO	319.94, 318.06, 318.36, 318.00, 318.06, 318.36, 318.06, 318.00, 318.00, 318.25, 317.71, 317.62, 317.38, 316.89, 317.07, 316.78, 317.03, 313.37, 313.42, 313.37, 313.37, 313.37, 313.36, 313.32, 313.29, 313.27, 313.52, 313.51, 313.12
DIST.PARZIALI PROGETTO	1.06, 0.87, 0.85, 1.50, 3.75, 7.50, 1.75, 1.15, 5.40, 1.20, 1.19, 0.50, 1.50, 1.50, 0.50, 0.41, 0.58

SCAVI BONIFICHE SS 121_LOTTO 2A	
STERRO	0.63 mq
SCOTICO	5.86 m
BONIFICA	1.76 mq

RILEVATI SS 121_LOTTO 2A	
RILEVATO	0.37 mq
TERRENO VEGETALE	4.12 m

SOVRAST. SS 121_LOTTO 2A	
USURA	4.00 m
BINDER	4.00 m
MISTO CEMENTATO	4.00 m

SEZIONE N. : 36.A

QT. PROGETTO : 313.84

DIST.PROG. : 700.85

DIST.PREC. : 5.05

DIST.SUCC. : 7.46

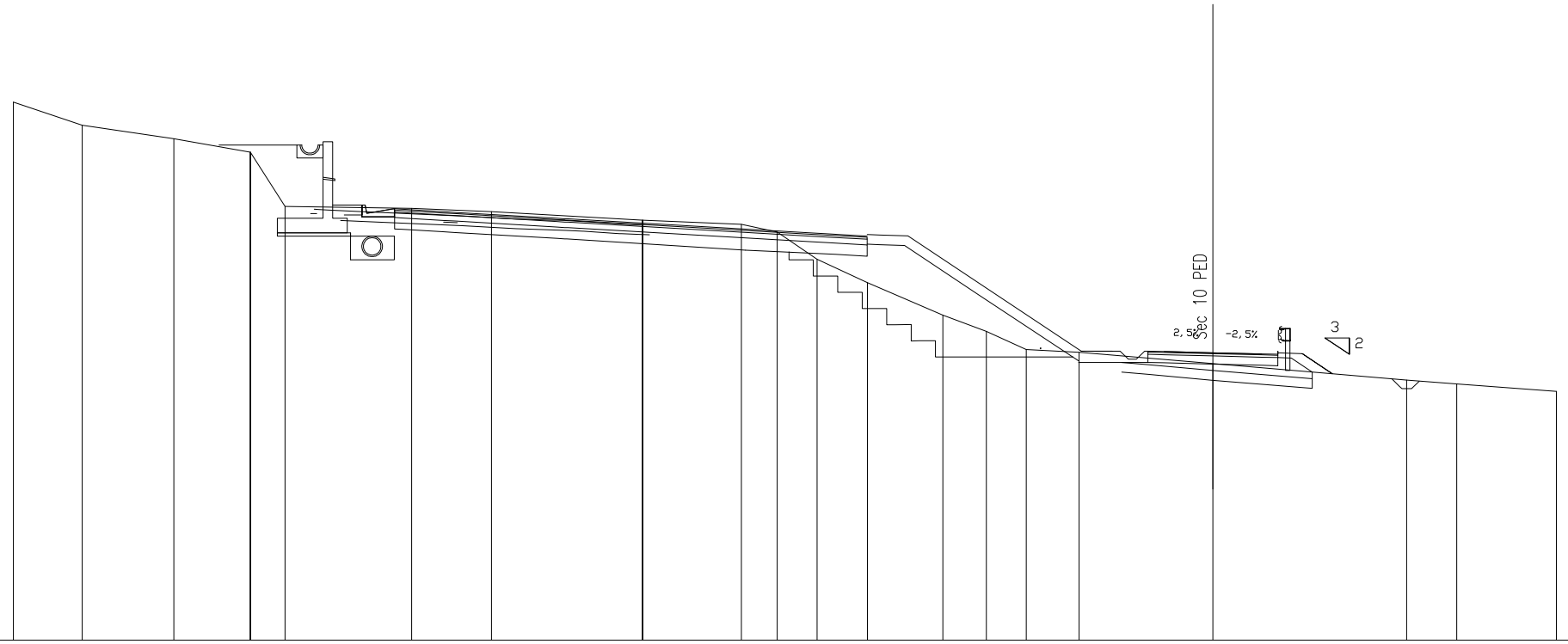

SCALA 1:200

QT.RIF. 305.000

QUOTE TERRENO	321.56	320.84	320.42	320.02	318.34	318.29	318.18	317.92	317.79	317.55	316.72	316.00	315.00	314.50	313.94	313.86	313.51	313.00	312.88	312.65
DIST.PARZIALI TERRENO		2.12	2.82	2.35	1.07	3.90	2.45	4.65	3.04	1.10	1.23	1.55	2.32	1.33	1.23	1.62	4.12	5.97	1.53	3.07
QUOTE PROGETTO																313.54	313.54	313.54 313.54 313.53	313.49	313.46 313.44 313.69 313.68 313.25
DIST.PARZIALI PROGETTO																0.94	1.19	0.50 1.50	1.50	0.50 0.41 0.64

SCAVI BONIFICHE SS 121_LOTTO 2A	
STERRO	0.33 mq
SCOTICO	5.86 m
BONIFICA	1.76 mq

RILEVATI SS 121_LOTTO 2A	
RILEVATO	0.36 mq
TERRENO VEGETALE	3.71 m

SOVRAST. SS 121_LOTTO 2A	
USURA	4.00 m
BINDER	4.00 m
MISTO CEMENTATO	4.00 m

SEZIONE N. : 36.B

QT. PROGETTO : 314.10

DIST.PROG. : 708.31

DIST.PREC. : 7.46

DIST.SUCC. : 2.18

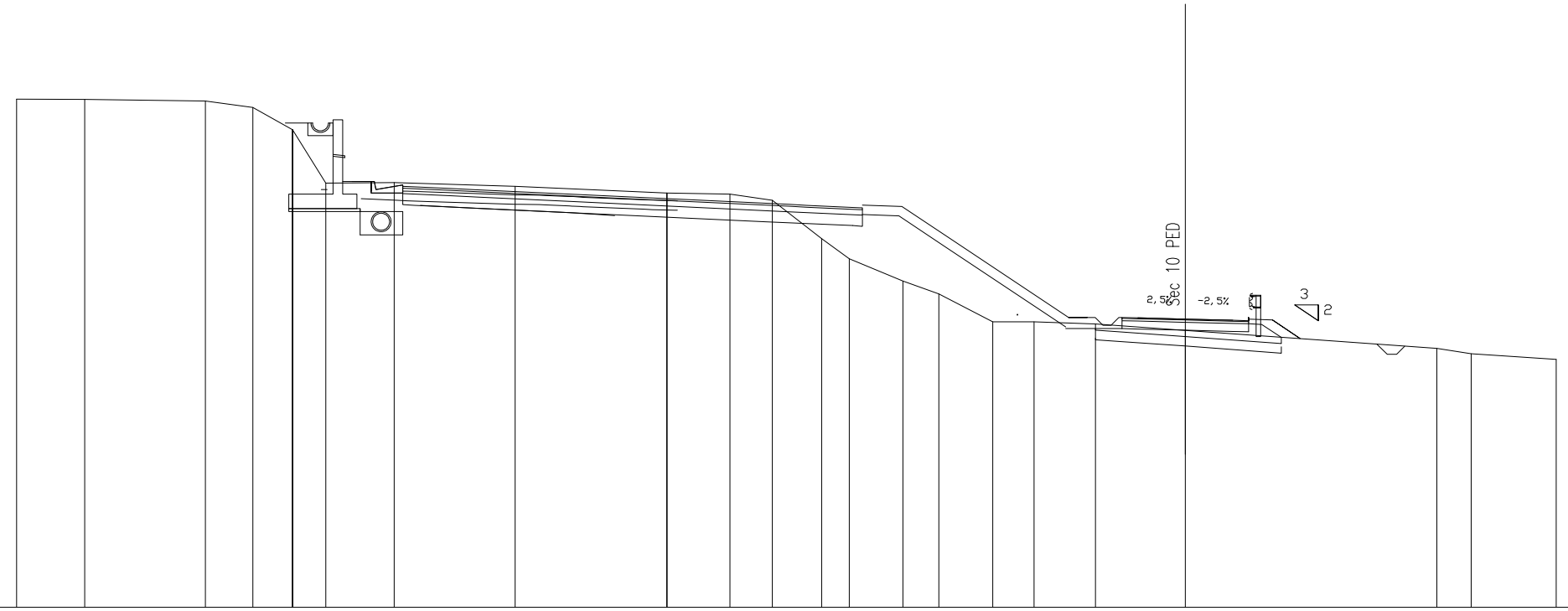

SCALA 1:200

QT.RIF. 305.000

QUOTE TERRENO	321.04	321.03	320.98	320.77	320.08	318.39	318.41	318.28	318.07	318.04	317.84	316.64	316.00	315.30	314.89	314.01	314.01	313.94	313.74	313.17	313.00	312.82	
DIST.PARZIALI TERRENO		2.15	3.80	1.51	1.25	1.05	2.16	3.82	4.79	2.00	1.33	1.56	0.87	1.70	1.14	1.70	1.30	1.94	2.84	7.94	1.09	2.68	
QUOTE PROGETTO																		313.80	313.80	313.80	313.80	313.78	313.75	313.71	313.70	313.95	313.93	313.52
DIST.PARZIALI PROGETTO																		0.59	1.19	0.50	1.50	1.50	0.50	0.41	0.61	

SCAVI BONIFICHE SS 121_LOTTO 2A	
STERRO	0.24 mq
SCOTICO	6.17 m
BONIFICA	1.85 mq

RILEVATI SS 121_LOTTO 2A	
RILEVATO	0.29 mq
TERRENO VEGETALE	3.60 m

SOVRAST. SS 121_LOTTO 2A	
USURA	4.00 m
BINDER	4.00 m
MISTO CEMENTATO	4.00 m

SEZIONE N. : 123.A
QT. PROGETTO : 318.12
DIST.PROG. : 2454.87

SEZIONE N. : 36.C
QT. PROGETTO : 314.17
DIST.PROG. : 710.49
DIST.PREC. : 2.18
DIST.SUCC. : 4.26

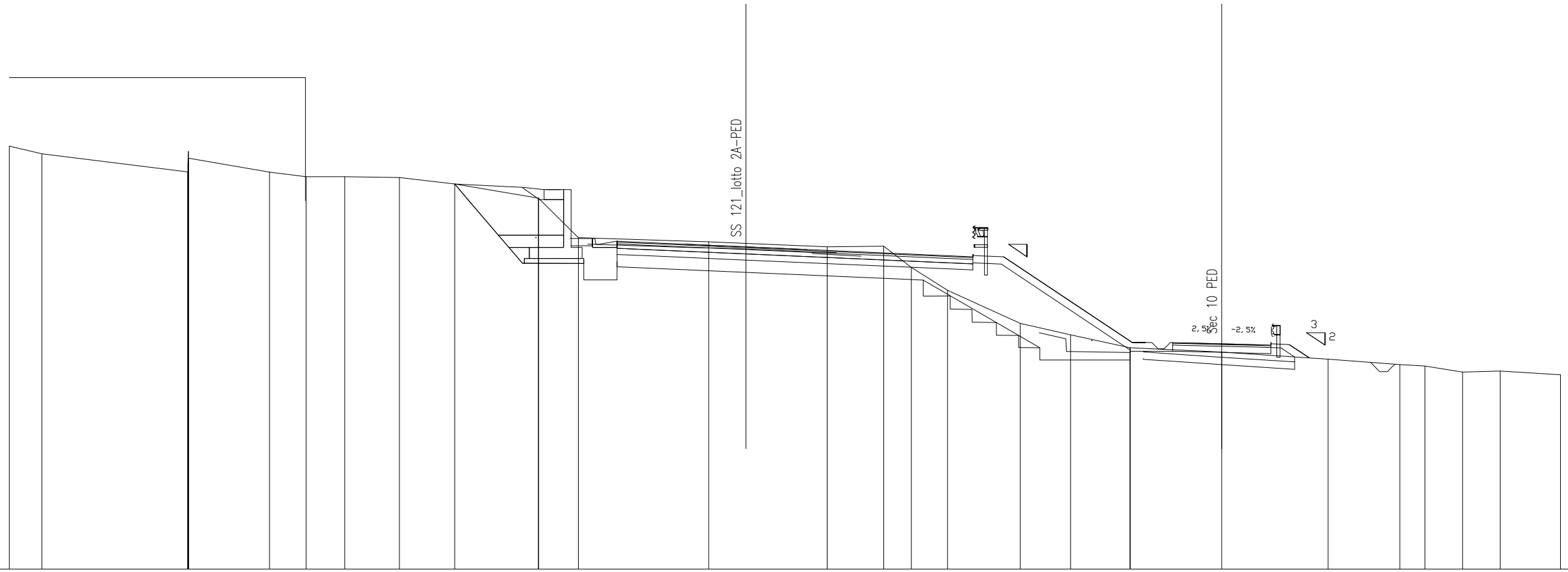

SCALA 1:200

QT.RIF. 305.000

QUOTE TERRENO	322.22	321.90	321.17 321.44 322.00 321.73	321.16	320.97	320.97	320.94	320.67	320.10	318.49	318.32	318.12	318.14	317.27	316.34	315.00	314.54	314.01	313.83	313.54	313.33	313.26	313.02	313.06	312.91
DIST.PARZIALI TERRENO	1.33	5.94	3.30	1.49	1.58	2.23	2.25	3.41	1.63	5.31	4.83	2.30	1.13	1.47	2.97	2.05	2.42	3.73	4.34	2.92	1.02	1.54	1.53	2.46	
QUOTE PROGETTO										318.15 318.45 318.09 318.15 318.45 318.15 318.09 318.09 318.34 317.80 317.74	317.58			317.25	317.46 317.17	317.42		313.87 313.92 313.87	313.87 313.87 313.86	313.82	313.78 313.77 314.02 314.00 313.63				
DIST.PARZIALI PROGETTO										0.87	0.85	1.50	3.75	7.50		1.75	1.15	5.25	0.55	1.19	0.50	1.49	1.51	0.50 0.41 0.56	

SCAVI BONIFICHE SS 121_LOTTO 2A	
STERRO	0.04 mq
SCOTICO	7.15 m
BONIFICA	2.14 mq

RILEVATI SS 121_LOTTO 2A	
RILEVATO	1.06 mq
TERRENO VEGETALE	4.12 m

SOVRAST. SS 121_LOTTO 2A	
USURA	4.00 m
BINDER	4.00 m
MISTO CEMENTATO	4.00 m

SEZIONE N. : 124
QT. PROGETTO : 318.18
DIST.PROG. : 2459.46

SEZIONE N. : 37
QT. PROGETTO : 314.31
DIST.PROG. : 714.75
DIST.PREC. : 4.26
DIST.SUCC. : 1.03

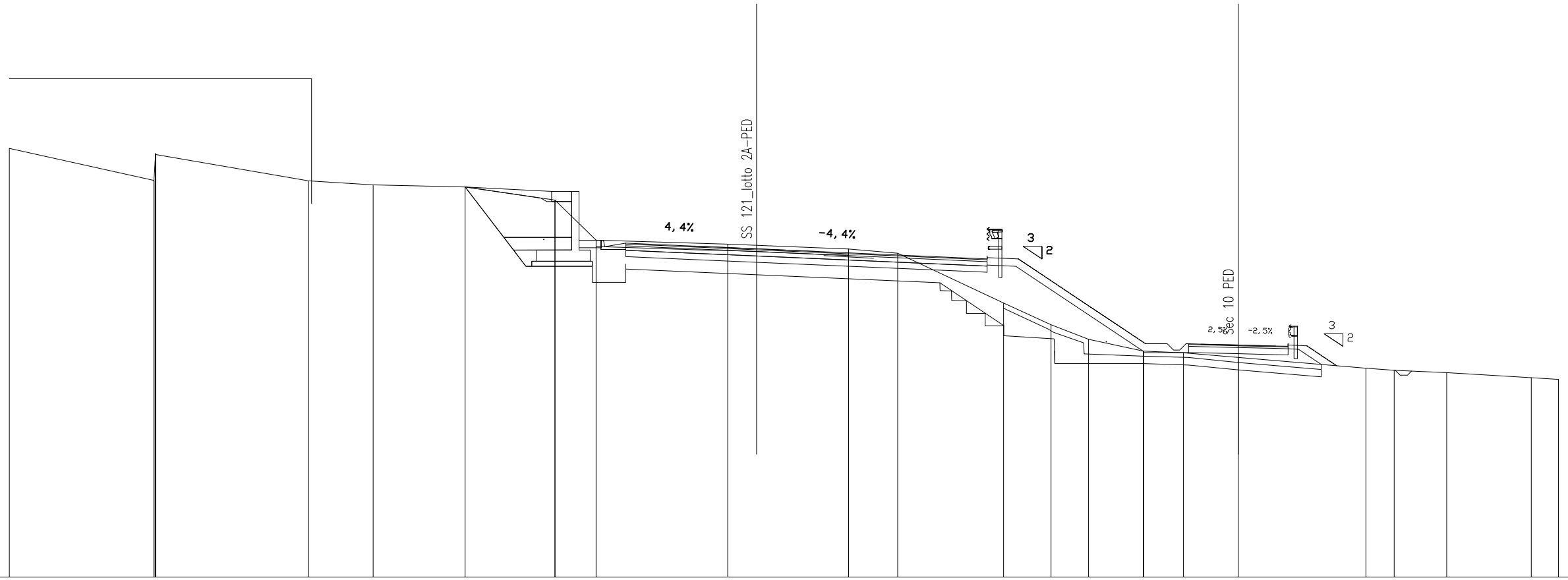

SCALA 1:200

QT.RIF. 305.000

QUOTE TERRENO	322.21	320.92 320.95 322.00 321.96	320.91	320.74	320.65	320.13	318.52	318.36	318.17	318.00	316.00	315.13	314.54	314.07 314.07 314.07 314.00	313.82	313.38	313.30	313.21	313.00	312.93		
DIST.PARZIALI TERRENO	5.81	6.14	2.59	3.69	3.60	1.65	5.28	4.86	1.97	4.25	1.90	1.51	2.19	1.61	2.20	5.13	1.14	2.10	3.39	1.10		
QUOTE PROGETTO							318.21 318.51 318.15 318.21 318.51 318.21 318.15 318.15 318.40 317.86 317.80	317.64		317.31	317.52 317.23	317.48		314.01 314.06 314.01	314.01 314.01 314.00	313.96	313.93 313.91 314.16 314.15 313.53					
DIST.PARZIALI PROGETTO							0.88	0.85	1.50	3.75	7.50		1.75	1.15	5.12	0.62	1.19	0.50	1.50	1.50	0.50 0.41	0.92

SCAVI BONIFICHE SS 121_LOTTO 2A	
STERRO	0.01 mq
SCOTICO	6.48 m
BONIFICA	1.95 mq

RILEVATI SS 121_LOTTO 2A	
RILEVATO	1.16 mq
TERRENO VEGETALE	4.14 m

SOVRAST. SS 121_LOTTO 2A	
USURA	4.00 m
BINDER	4.00 m
MISTO CEMENTATO	4.00 m

SEZIONE N. : 37.A

QT. PROGETTO : 314.35

DIST.PROG. : 715.77

DIST.PREC. : 1.03

DIST.SUCC. : 17.95

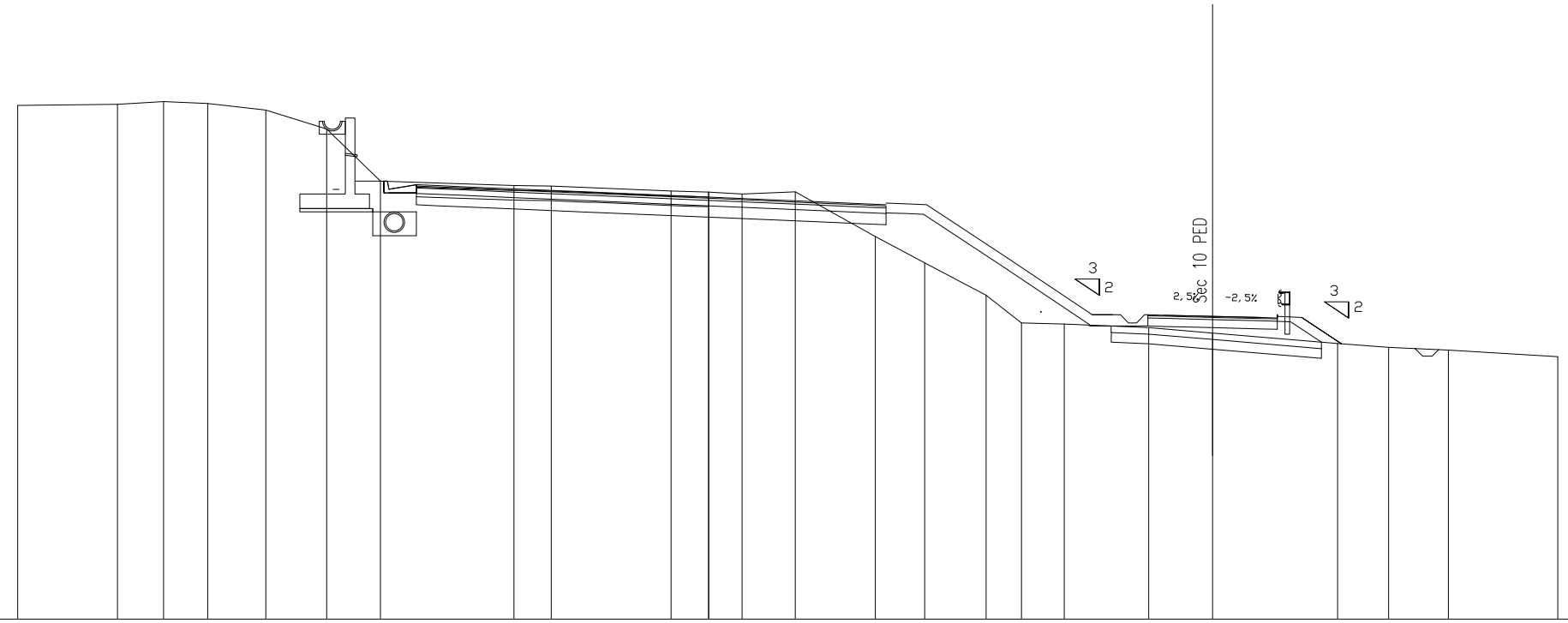

SCALA 1:200

QT.RIF. 305.000

QUOTE TERRENO	320.86	320.89	320.98	320.92	320.72	320.14	318.53	318.39	318.37	318.22	318.18	318.12	318.20	316.82	316.00	315.00	314.14	314.11	314.00	313.83	313.51	313.39	313.31	313.10	
DIST.PARZIALI TERRENO		3.09	1.42	1.36	1.80	1.88	1.66	4.12	1.15	3.70	1.16	1.03	1.64	2.47	1.53	1.90	1.09	1.32	2.61	1.97	3.86	1.57	1.85	3.38	
QUOTE PROGETTO																		314.05	314.05	314.05	314.05	314.04	314.00	313.96	313.95	314.20	314.18	313.55
DIST.PARZIALI PROGETTO																		0.61	1.19	0.50	1.50	1.50	0.50	0.41	0.94

SCAVI BONIFICHE SS 121_LOTTO 2A	
STERRO	3.00 mq
SCOTICO	5.76 m
BONIFICA	1.71 mq

RILEVATI SS 121_LOTTO 2A	
RILEVATO	2.38 mq
TERRENO VEGETALE	7.44 m

SOVRAST. SS 121_LOTTO 2A	
USURA	4.00 m
BINDER	4.00 m
MISTO CEMENTATO	4.00 m

SEZIONE N. : 125
QT. PROGETTO : 318.42
DIST.PROG. : 2479.43

SEZIONE N. : 38
QT. PROGETTO : 314.95
DIST.PROG. : 733.73
DIST.PREC. : 17.95
DIST.SUCC. : 2.09

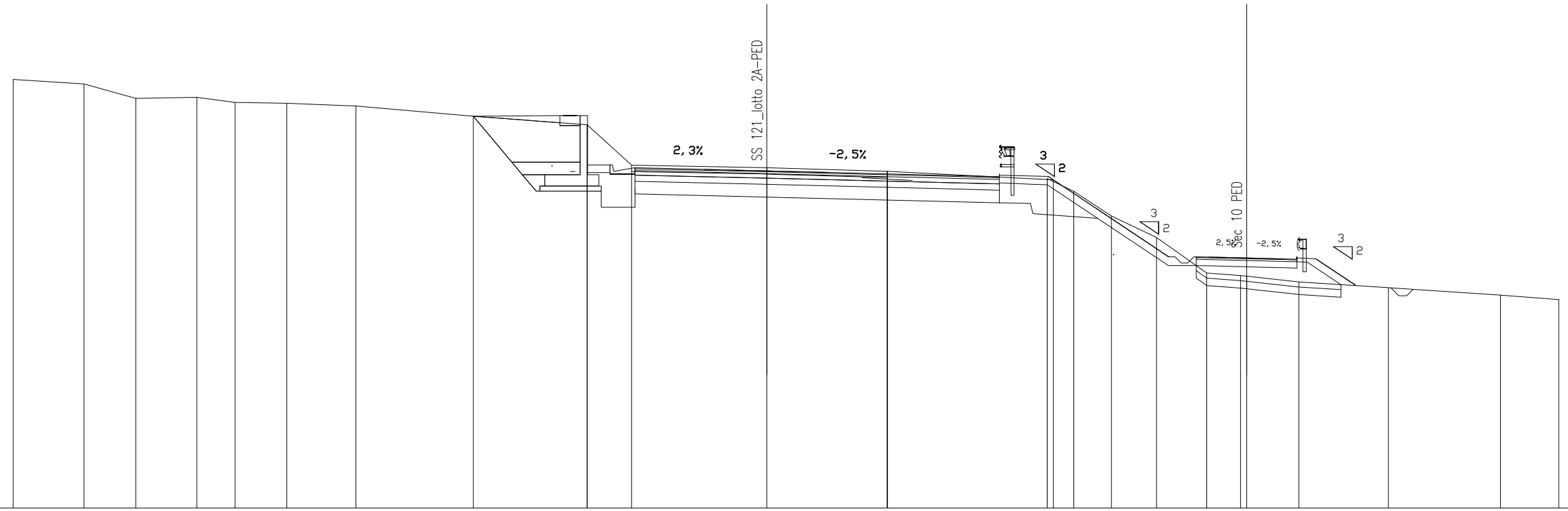

SCALA 1:200

QT.RIF. 305.000

QUOTE TERRENO	322.06	321.88	321.31	321.35	321.14	321.11	321.00	320.60	320.26	318.65	318.55	318.40	318.11	318.06	317.61	316.63	315.77	314.35	314.25	314.23	314.00	313.77	313.48	313.30
DIST.PARZIALI TERRENO		2.81	2.06	2.44	1.52	2.06	2.75	4.67	4.53	1.77	5.38	4.79	6.36		0.81	1.50	1.79	2.00	1.35	2.07	3.57	4.46	2.31	
QUOTE PROGETTO									318.35 318.65 318.29 318.35 318.65 318.35 318.29 318.29 318.54 318.00 317.97		317.88		317.70	317.94 317.65	317.89 317.87		314.65 314.65	314.65 314.65 314.64	314.60	314.57 314.55 314.80 314.79	313.89			
DIST.PARZIALI PROGETTO									0.90	0.85	1.50	3.75	7.50		1.75	1.34	0.57	4.75	1.11	0.50 1.50	1.50	0.50 0.41 1.34		

SCAVI BONIFICHE SS 121_LOTTO 2A	
STERRO	4.35 mq
SCOTICO	5.35 m
BONIFICA	1.61 mq

RILEVATI SS 121_LOTTO 2A	
RILEVATO	2.41 mq
TERRENO VEGETALE	9.44 m

SOVRAST. SS 121_LOTTO 2A	
USURA	4.00 m
BINDER	4.00 m
MISTO CEMENTATO	4.00 m

SEZIONE N. : 125.A
QT. PROGETTO : 318.45
DIST.PROG. : 2481.50

SEZIONE N. : 38.A
QT. PROGETTO : 315.02
DIST.PROG. : 735.82
DIST.PREC. : 2.09
DIST.SUCC. : 15.67

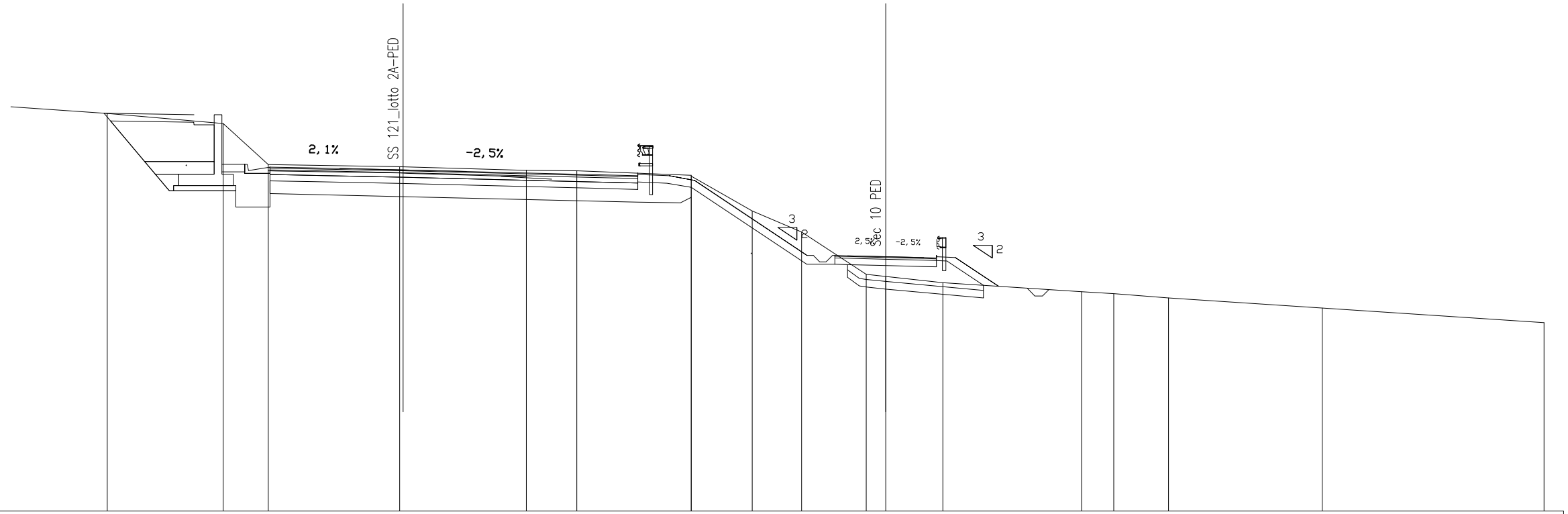

SCALA 1:200

QT.RIF. 305.000

QUOTE TERRENO	320.67	320.27	318.66	318.57	318.43	318.41	318.20 318.23	316.83	316.00	314.33	314.25	314.00	313.65	313.56	313.40	313.00	312.43	
DIST.PARZIALI TERRENO	4.75	4.57	1.78	5.18	5.00	1.99	4.51	2.40	1.95	2.54	0.77	2.25	5.47	1.27	2.16	6.06	8.74	
QUOTE PROGETTO		318.37 318.67 318.31 318.37 318.67 318.37 318.31 318.31 318.56 318.02 317.99		317.91		317.72	317.97 317.68	317.92	317.76		314.72 314.72	314.72 314.72 314.71 314.67	314.64 314.62 314.87 314.86	313.90				
DIST.PARZIALI PROGETTO		0.90	0.85	1.50	3.75	7.50	1.75	1.15	0.96	4.48	1.11	0.50 1.50	1.50	0.50 0.41	1.44			

SCAVI BONIFICHE SS 121_LOTTO 2A	
STERRO	16.66 mq
BONIFICA	2.00 mq

RILEVATI SS 121_LOTTO 2A	
TERRENO VEGETALE	9.33 m

SOVRAST. SS 121_LOTTO 2A	
USURA	4.00 m
BINDER	4.00 m
MISTO CEMENTATO	4.00 m

SEZIONE N. : 1.B
QT. PROGETTO : 318.53
DIST.PROG. : 15.61

SEZIONE N. : 38.B
QT. PROGETTO : 315.61
DIST.PROG. : 751.49
DIST.PREC. : 15.67
DIST.SUCC. : 1.32

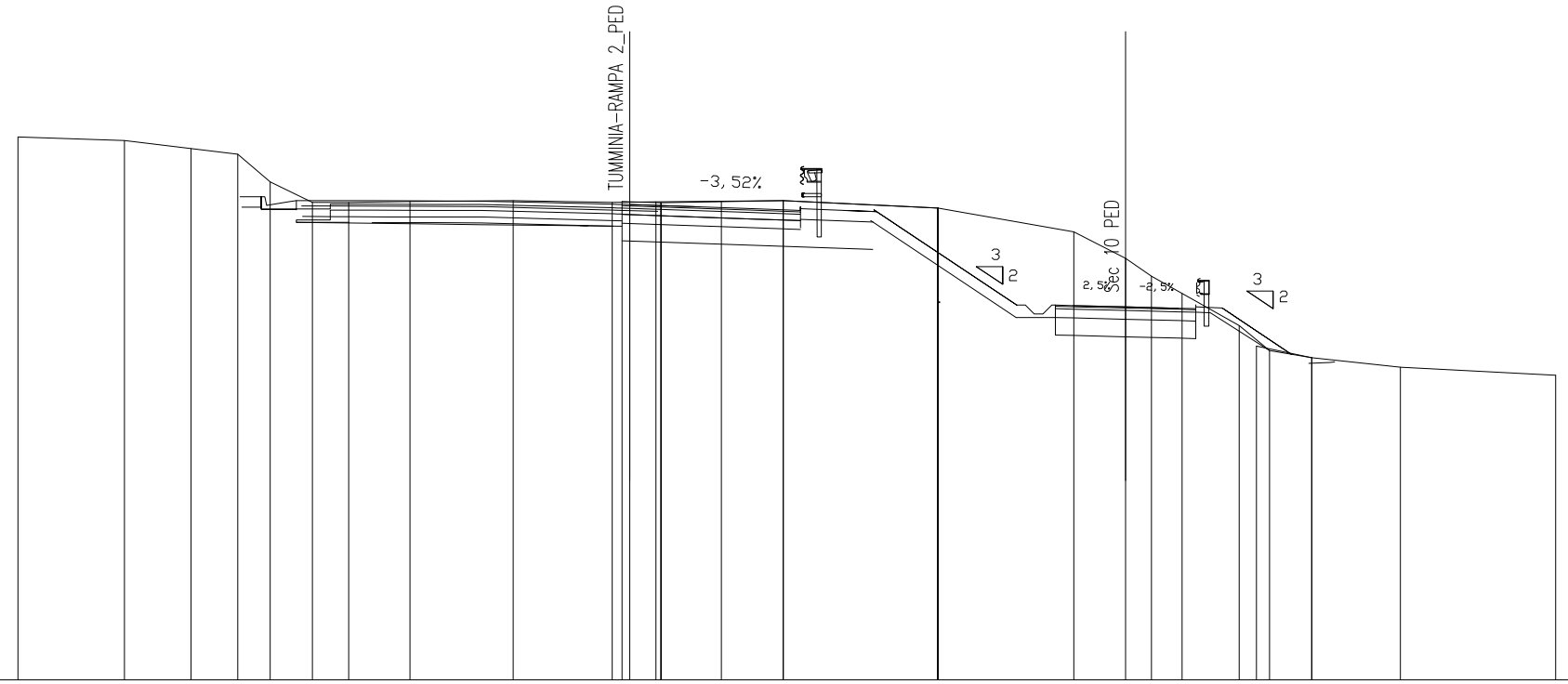

SCALA 1:200

QT.RIF. 305.000

QUOTE TERRENO	320.45		320.35		320.12	319.97	319.17	318.59	318.59	318.62	318.64	318.59	318.61	318.61	318.61	318.58	318.62	318.64	318.43	318.43	317.75	316.99	316.49	316.00	315.09	314.50	314.37	314.17	313.90	313.67
DIST.PARZIALI TERRENO		3.04		1.90	1.33	0.92	1.20	1.04	1.74	2.94	2.82		0.75		1.72		1.76	4.40		3.86	1.47	0.73	0.88	1.63	0.49	0.37	1.21	2.52	4.42	
QUOTE PROGETTO												318.00	317.99				317.87		318.11	317.82	318.07	318.07	318.03		315.31	315.31	315.31	315.30	315.26	315.23	315.21	315.46	315.45	314.37			
DIST.PARZIALI PROGETTO															3.50			1.36	1.15	0.85		4.07		1.11	0.50		1.50		1.50	0.50	0.41	1.68				

SCAVI BONIFICHE SS 121_LOTTO 2A	
STERRO	17.82 mq
BONIFICA	2.00 mq

RILEVATI SS 121_LOTTO 2A	
TERRENO VEGETALE	7.11 m

SOVRAST. SS 121_LOTTO 2A	
USURA	4.00 m
BINDER	4.00 m
MISTO CEMENTATO	4.00 m

SEZIONE N. : 39

QT. PROGETTO : 315.67

DIST.PROG. : 752.81

DIST.PREC. : 1.32

DIST.SUCC. : 0.59

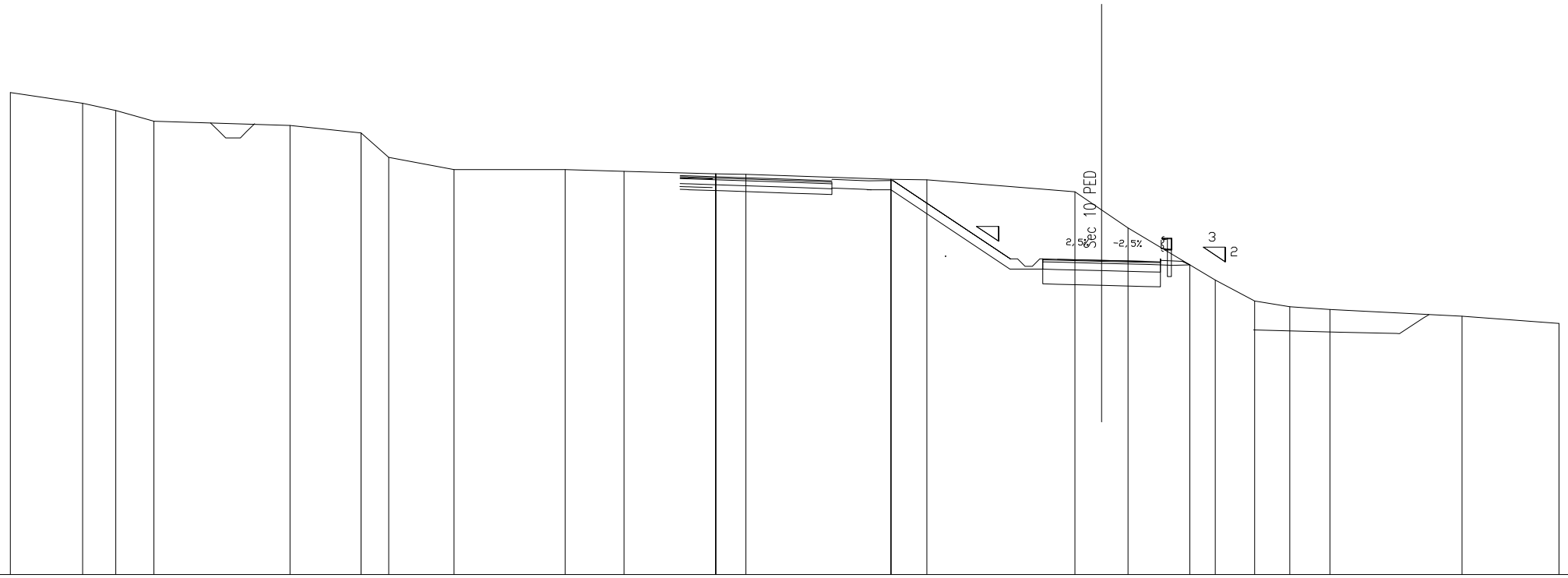

SCALA 1:200

QT.RIF. 305.000

QUOTE TERRENO	321.37	321.00	320.75	320.39	320.25	320.00	319.17	318.75	318.75	318.69	318.60	318.59	318.42	318.40	318.00	317.38	316.77	315.52	315.00	314.29	314.09	314.00	313.77	313.53	
DIST.PARZIALI TERRENO		2.46	1.12	1.29	4.62	2.42	0.94	2.22	3.77	2.00	3.12	1.02	4.93	1.22	5.03	0.90	0.90	2.10	0.87	1.34	1.19	1.37	4.48	3.30	
QUOTE PROGETTO														318.06		315.37	315.37 315.37 315.36	315.32	315.28 315.27 315.52 315.50 315.52							
DIST.PARZIALI PROGETTO															4.04	1.11	0.50	1.50	1.50	0.50 0.41 0.58						

SCAVI BONIFICHE SS 121_LOTTO 2A	
STERRO	19.46 mq
BONIFICA	2.00 mq

RILEVATI SS 121_LOTTO 2A	
TERRENO VEGETALE	7.57 m

SOVRAST. SS 121_LOTTO 2A	
USURA	4.00 m
BINDER	4.00 m
MISTO CEMENTATO	4.00 m

SEZIONE N. : 2
QT. PROGETTO : 318.56
DIST.PROG. : 17.70

SEZIONE N. : 39.A
QT. PROGETTO : 315.69
DIST.PROG. : 753.40
DIST.PREC. : 0.59
DIST.SUCC. : 2.30

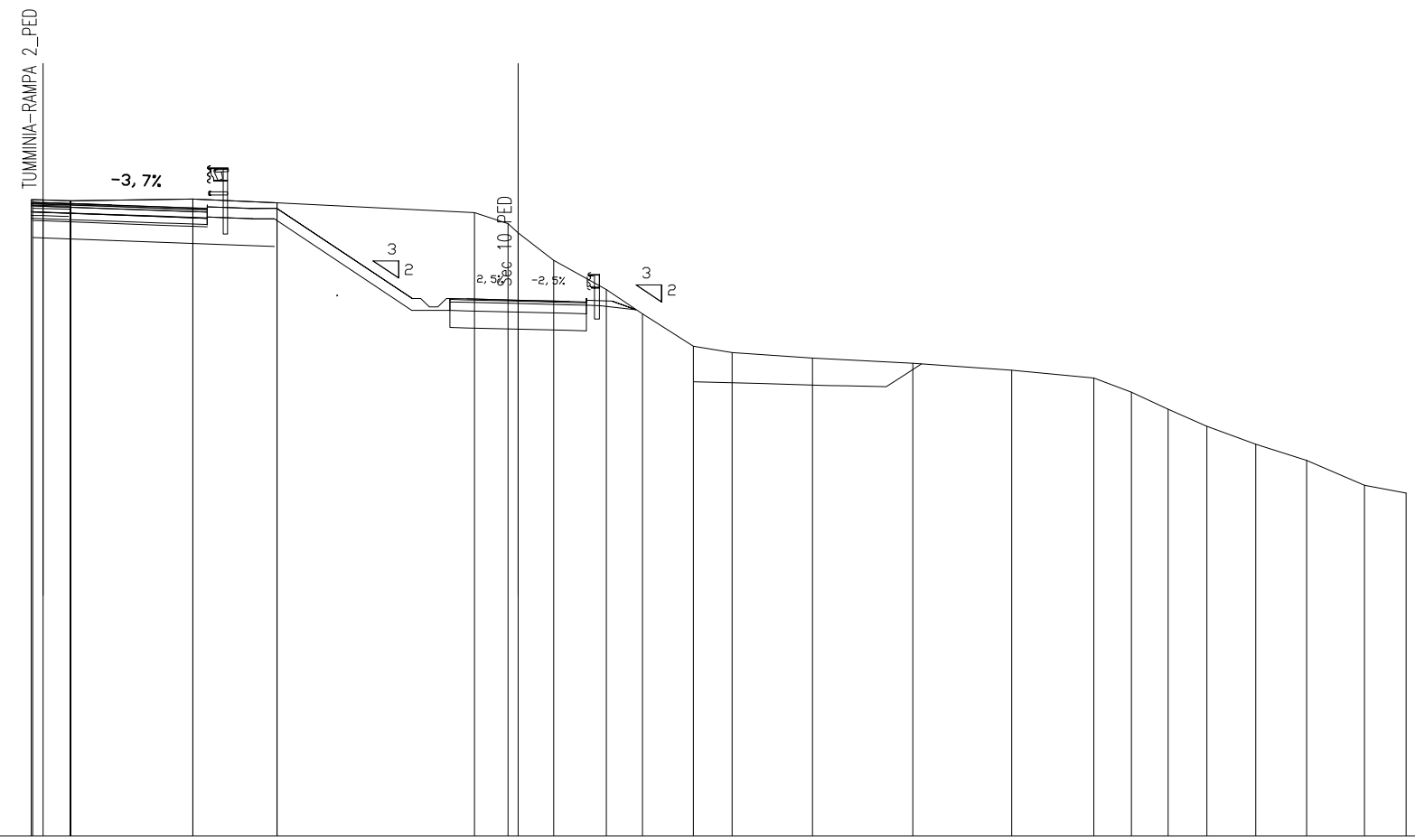

SCALA 1:200

QT.RIF. 300.000

QUOTE TERRENO	318.64	318.63	318.63	318.60	318.66	318.54	318.26	317.94	317.67	316.86	316.00	315.29	314.34	314.16	314.00	313.85	313.64	313.41	313.00	312.50	312.00	311.47	311.00	310.27	310.05	
DIST.PARZIALI TERRENO		0.80	3.59		2.47	5.78	0.99	1.04	1.54	1.05	1.49	1.13	2.35	2.94	2.90	2.40	1.10	1.08	1.13	1.43	1.49	1.69	1.22			
QUOTE PROGETTO	318.03	318.02		317.89	318.13	317.84	318.08	318.07	318.07	315.39	315.39	315.39	315.39	315.38	315.34	315.31	315.29	315.54	315.53	315.41						
DIST.PARZIALI PROGETTO			3.50	1.31	1.34	0.63	3.94	1.11	0.50	1.50	1.50	0.50	0.41	1.04												

SCAVI BONIFICHE SS 121_LOTTO 2A	
STERRO	19.68 mq
BONIFICA	2.00 mq

RILEVATI SS 121_LOTTO 2A	
TERRENO VEGETALE	8.08 m

SOVRAST. SS 121_LOTTO 2A	
USURA	4.00 m
BINDER	4.00 m
MISTO CEMENTATO	4.00 m

SEZIONE N. : 39.B

QT. PROGETTO : 315.79

DIST.PROG. : 755.70

DIST.PREC. : 2.30

DIST.SUCC. : 13.98

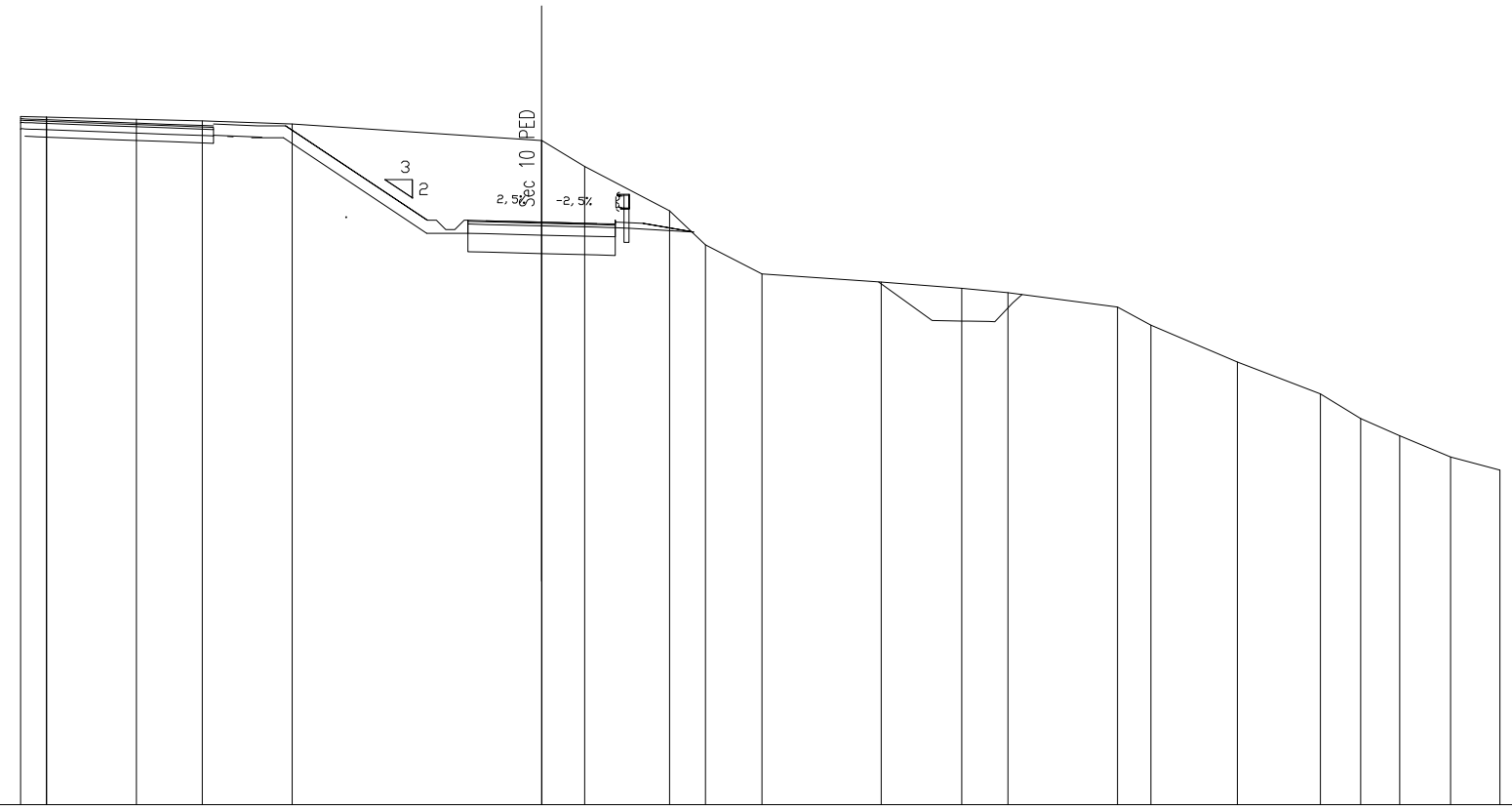

SCALA 1:200

QT.RIF. 300.000

QUOTE TERRENO	318.65	318.63	318.58	318.54	318.45	318.00	318.00	317.30	316.09	315.18	314.39	314.16	314.00	313.88	313.49	313.00	312.00	311.13	310.47	310.00	309.42	309.06
DIST.PARZIALI TERRENO	0.71	2.43	1.78	2.44	6.76	1.16	2.30	0.98	1.53	3.23	2.18	1.26	2.97	0.91	2.34	2.26	1.09	1.06	1.39	1.34		
QUOTE PROGETTO	318.08	315.49	315.49	315.49	315.48	315.44	315.40	315.39	315.64	315.62	315.52											
DIST.PARZIALI PROGETTO	3.88	1.11	0.50	1.50	1.50	0.50	0.41	1.72														

SCAVI BONIFICHE SS 121_LOTTO 2A	
STERRO	9.62 mq
BONIFICA	2.00 mq

RILEVATI SS 121_LOTTO 2A	
TERRENO VEGETALE	4.25 m

SOVRAST. SS 121_LOTTO 2A	
USURA	4.00 m
BINDER	4.00 m
MISTO CEMENTATO	4.00 m

SEZIONE N. : 3
QT. PROGETTO : 318.70
DIST.PROG. : 37.15

SEZIONE N. : 40
QT. PROGETTO : 316.42
DIST.PROG. : 769.68
DIST.PREC. : 13.98
DIST.SUCC. : 4.51

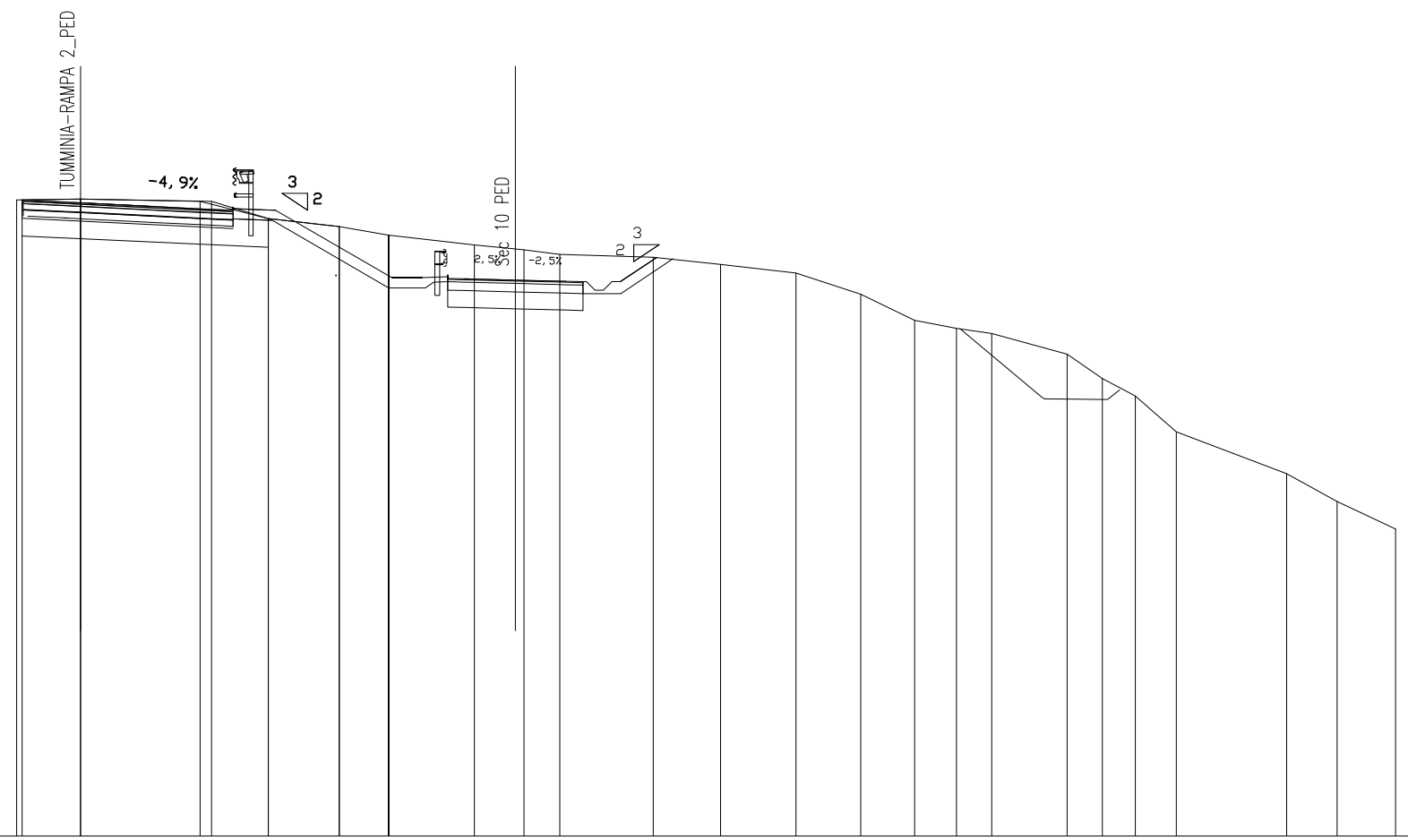

SCALA 1:200

QT.RIF. 300.000

QUOTE TERRENO	318.79	318.79	318.79	318.81	318.75	318.75	318.24	318.00	318.00	317.75	317.46	317.34	317.32	317.18	317.10	316.88	316.63	316.00	315.23	315.00	314.84	314.23	313.51	313.00	311.94	310.70	309.88	309.07
DIST.PARZIALI TERRENO		1.73		3.53	0.34	1.68	2.09	1.46	2.53	1.21	1.06	2.76		1.99	2.23	1.91	1.60	1.24	1.04	2.23	1.04	0.98	1.21	3.26		1.49	1.72
QUOTE PROGETTO	318.79	318.54	318.25	318.19	318.16	317.99	318.23	317.94	318.19	316.19	316.19	316.36	316.12	316.37	316.11	316.07	316.04	316.02	316.02	316.02	316.02	317.05						
DIST.PARZIALI PROGETTO		1.23	0.50	3.50		1.00	1.15	3.45		1.08	0.41	0.50		1.50	1.50	0.50	1.12	1.47										

SCAVI BONIFICHE SS 121_LOTTO 2A	
STERRO	11.48 mq
BONIFICA	2.00 mq

RILEVATI SS 121_LOTTO 2A	
TERRENO VEGETALE	4.30 m

SOVRAST. SS 121_LOTTO 2A	
USURA	4.00 m
BINDER	4.00 m
MISTO CEMENTATO	4.00 m

SEZIONE N. : 3.A
QT. PROGETTO : 318.73
DIST.PROG. : 42.68

SEZIONE N. : 40.A
QT. PROGETTO : 316.64
DIST.PROG. : 774.19
DIST.PREC. : 4.51
DIST.SUCC. : 10.44

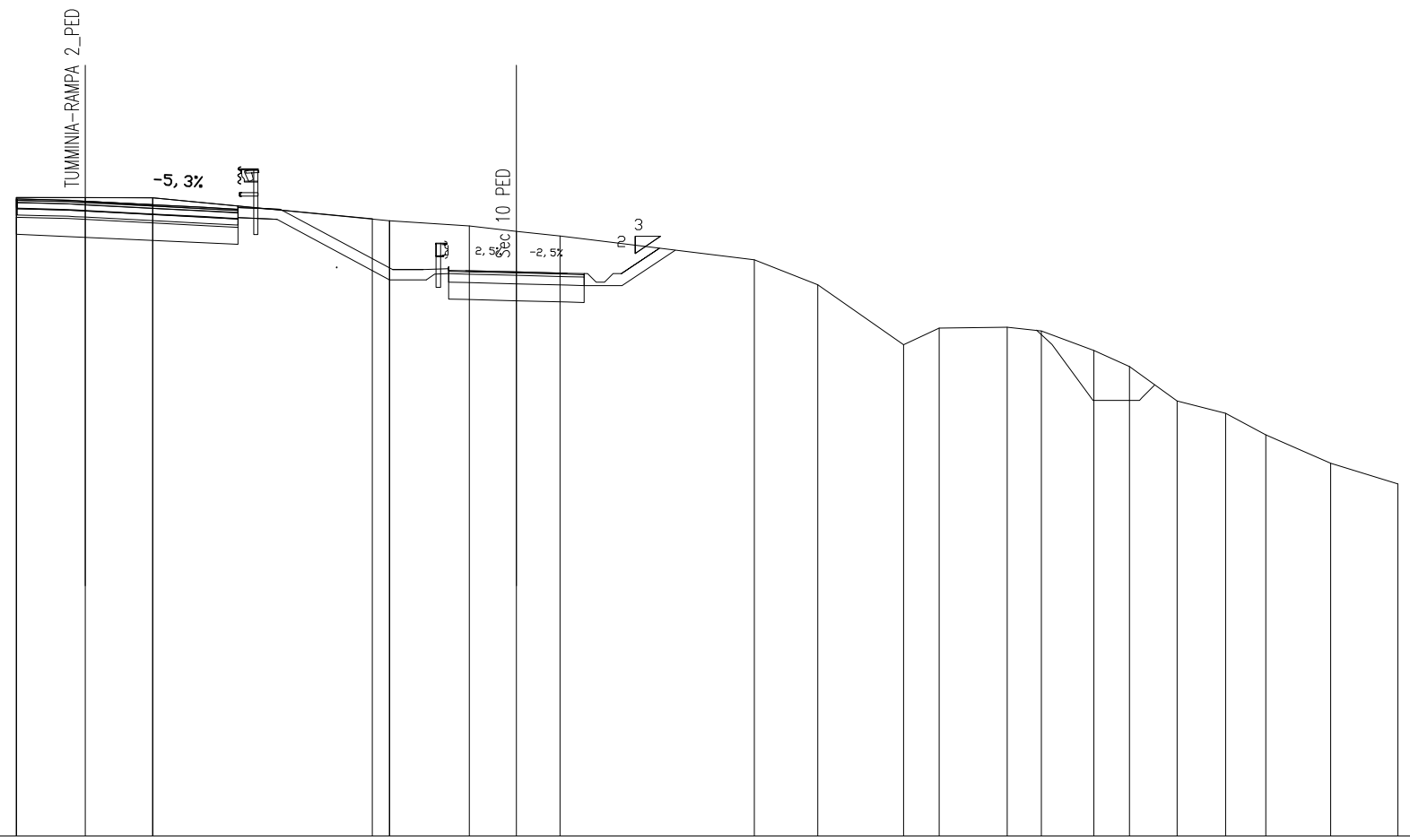

SCALA 1:200

QT.RIF. 300.000

QUOTE TERRENO	318.84	318.84	318.83	318.22	318.16	318.00	317.85	317.70	317.00	316.26	314.50	314.99	315.01	314.90	314.32	313.86	312.84	312.47	311.84	311.00	310.39					
DIST.PARZIALI TERRENO		2.03	1.99	6.47	0.51	2.35	1.39	1.28	5.74	1.87	2.53	1.05	2.01	1.01	1.54	1.05	1.40	1.43	1.18	1.91	1.98					
QUOTE PROGETTO	318.80	318.55	318.26	318.22	318.19	318.01	318.25	317.96	318.20	316.41	316.41	316.58	316.34	316.39	316.33	316.29	316.26	316.24	316.24	316.24	317.28					
DIST.PARZIALI PROGETTO		1.53	0.50	3.50	1.00	1.15	3.32	1.08	0.41	0.50	1.50	1.50	0.50	1.12	1.49											

SCAVI BONIFICHE SS 121_LOTTO 2A	
STERRO	12.19 mq
BONIFICA	2.00 mq

RILEVATI SS 121_LOTTO 2A	
TERRENO VEGETALE	5.76 m

SOVRAST. SS 121_LOTTO 2A	
USURA	4.00 m
BINDER	4.00 m
MISTO CEMENTATO	4.00 m

SEZIONE N. : 41

QT. PROGETTO : 317.16

DIST.PROG. : 784.63

DIST.PREC. : 10.44

DIST.SUCC. : 3.54

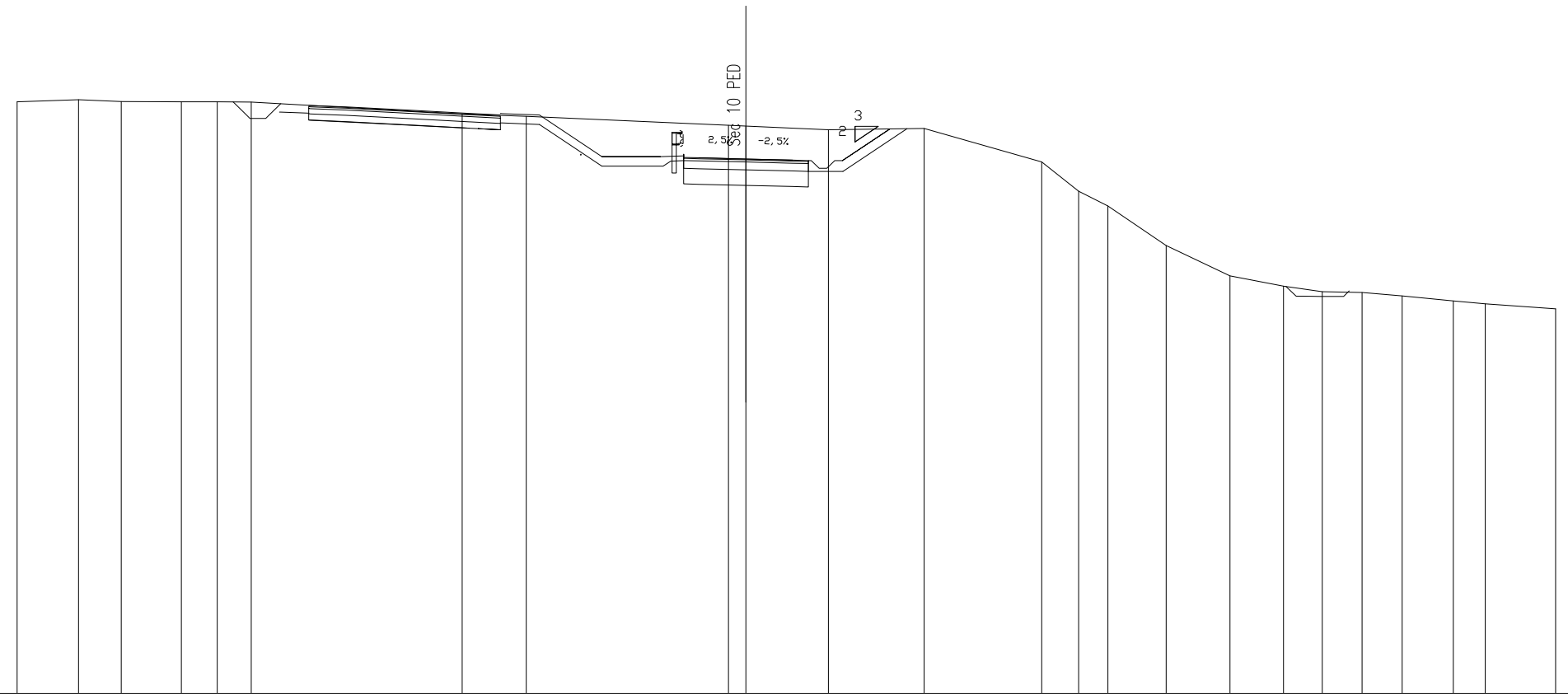

SCALA 1:200

QT.RIF. 300.000

QUOTE TERRENO	318.99	319.06	319.00	318.99	318.99	318.99	318.60	318.53	318.24	318.22	318.10	318.13	317.06	316.12	315.65	314.38	313.40	313.08	312.90	312.87	312.76	312.60	312.50	312.35	
DIST.PARZIALI TERRENO		1.97	1.37	1.93	1.15	1.09	6.77	2.05	6.50	0.56	2.65	3.07	3.78	1.19	0.94	1.87	2.04	1.72	1.24	1.28	1.29	1.64	1.02	2.26	
QUOTE PROGETTO									316.93	316.93 317.09 316.86 317.11 316.85 316.81		316.77 316.76 316.76 316.76 316.76		318.13											
DIST.PARZIALI PROGETTO									1.97	0.41 0.50	1.50	1.50	0.50	1.12	1.98										

SCAVI BONIFICHE SS 121_LOTTO 2A	
STERRO	13.13 mq
BONIFICA	1.99 mq

RILEVATI SS 121_LOTTO 2A	
TERRENO VEGETALE	7.98 m

SOVRAST. SS 121_LOTTO 2A	
USURA	4.00 m
BINDER	4.00 m
MISTO CEMENTATO	4.00 m

SEZIONE N. : 4
QT. PROGETTO : 318.83
DIST.PROG. : 60.00

SEZIONE N. : 41.A
QT. PROGETTO : 317.31
DIST.PROG. : 788.17
DIST.PREC. : 3.54
DIST.SUCC. : 1.43

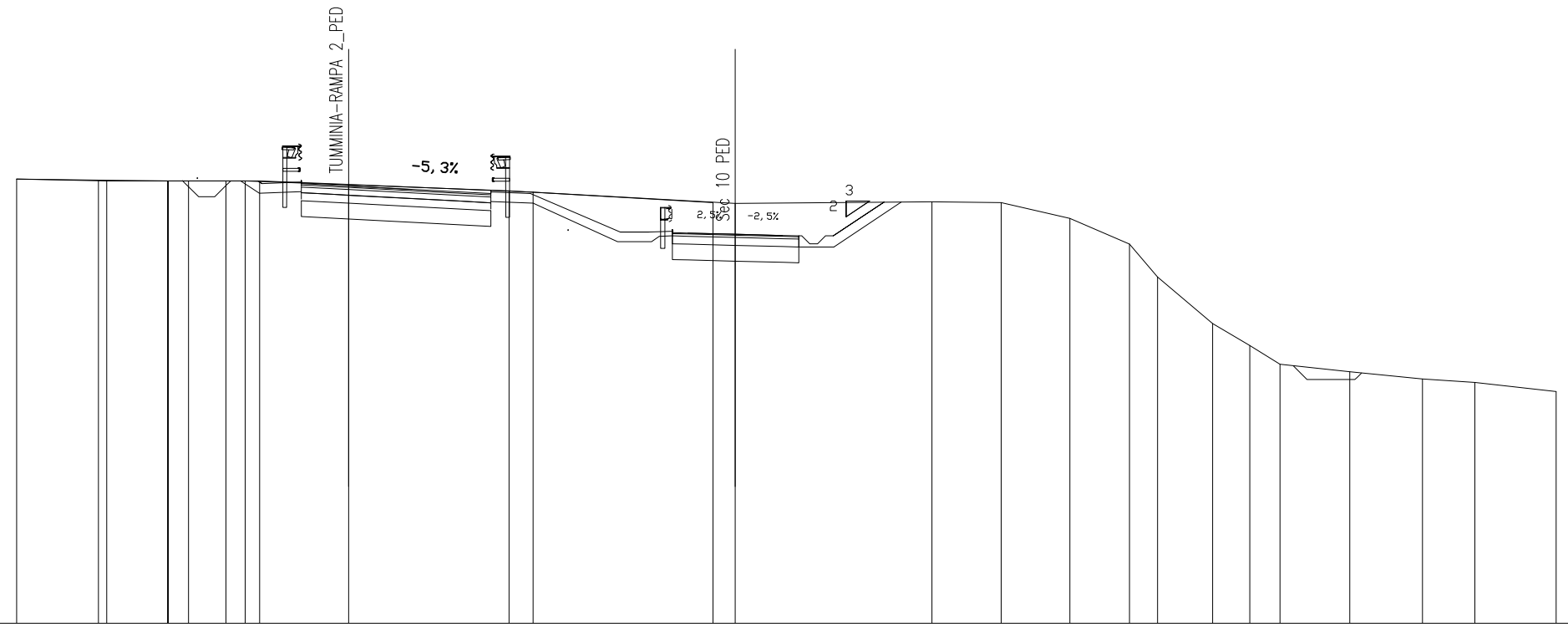

SCALA 1:200

QT.RIF. 305.000

QUOTE TERRENO	319.06	319.02	319.00	319.00	319.00	319.00	319.00	318.99	318.88	318.68	318.64	318.31	318.29	318.34	318.31	317.81	317.00	315.95	314.48	313.79	313.19	312.96	312.73	312.62	312.33
DIST.PARZIALI TERRENO	2.59	1.94	0.65	1.19	0.60	0.46	2.82	5.08	0.76	5.70	0.71	6.23	2.19	2.18	1.88	0.90	1.74	1.17	0.96	2.21	2.31	1.66	2.58		
QUOTE PROGETTO	319.00	318.61	318.66	318.37	318.32	318.29	318.11	318.35	318.06	318.29	317.08	317.08	317.24	317.01	317.26	317.00	316.96	316.92	316.91	316.91	316.91	316.91	318.33		
DIST.PARZIALI PROGETTO	0.59	1.34	1.00	0.49	3.51	1.00	1.34	2.67	1.08	0.41	0.50	1.49	1.51	0.50	1.12	2.06									

SCAVI BONIFICHE SS 121_LOTTO 2A	
STERRO	12.20 mq
BONIFICA	2.00 mq

RILEVATI SS 121_LOTTO 2A	
TERRENO VEGETALE	5.95 m

SOVRAST. SS 121_LOTTO 2A	
USURA	4.00 m
BINDER	4.00 m
MISTO CEMENTATO	4.00 m

SEZIONE N. : 41.B

QT. PROGETTO : 317.36

DIST.PROG. : 789.60

DIST.PREC. : 1.43

DIST.SUCC. : 1.90

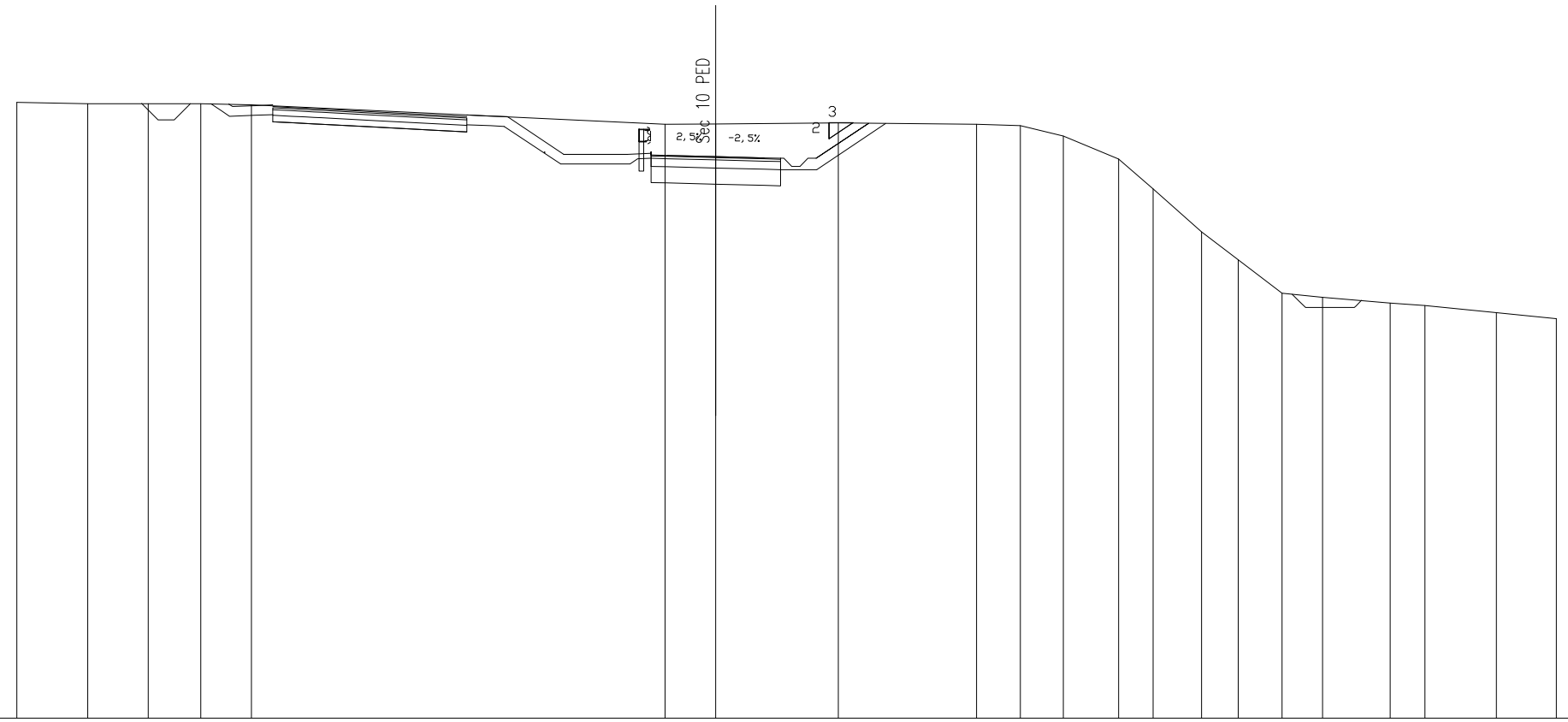

SCALA 1:200

QT.RIF. 300.000

QUOTE TERRENO	319.04	319.00	319.00	319.00	318.97	318.37	318.38	318.40	318.36	318.33	318.00	317.29	316.37	315.04	314.17	313.14	313.01	312.83	312.76	312.54	312.35			
DIST.PARZIALI TERRENO		2.20	1.87	1.63	1.56	12.80	1.56	3.80	4.28	1.36	1.32	1.71	1.07	1.50	1.13	1.36	1.25	2.09	1.07	2.21	1.85			
QUOTE PROGETTO						317.13	317.13	317.30	317.06	317.31	317.05	317.01	316.98	316.96	316.96	316.96	318.39							
DIST.PARZIALI PROGETTO						2.14	0.41	0.50	1.49	1.51	0.50	1.12	2.14											

SCAVI BONIFICHE SS 121_LOTTO 2A	
STERRO	13.14 mq
BONIFICA	2.00 mq

RILEVATI SS 121_LOTTO 2A	
TERRENO VEGETALE	7.81 m

SOVRAST. SS 121_LOTTO 2A	
USURA	4.00 m
BINDER	4.00 m
MISTO CEMENTATO	4.00 m

SEZIONE N. : 4.A
QT. PROGETTO : 318.85
DIST.PROG. : 64.12

SEZIONE N. : 41.C
QT. PROGETTO : 317.44
DIST.PROG. : 791.51
DIST.PREC. : 1.90
DIST.SUCC. : 13.43

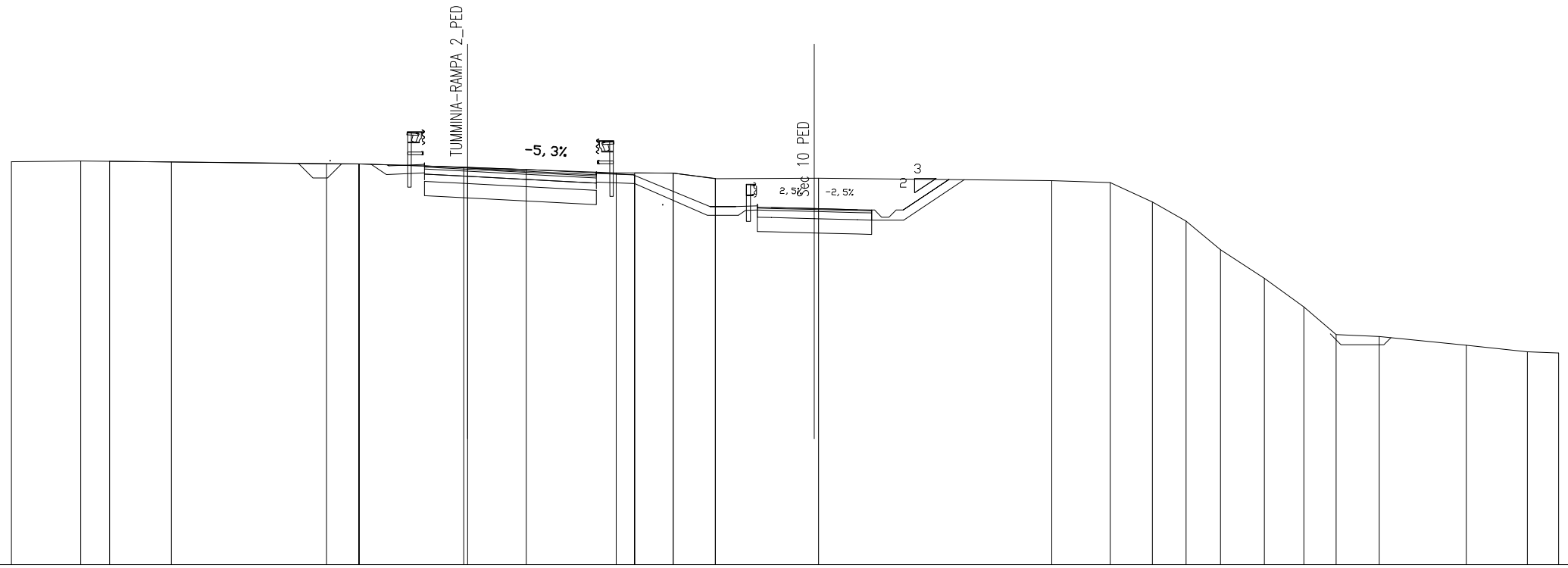

SCALA 1:200

QT.RIF. 305.000

QUOTE TERRENO	319.07		319.10	319.09		319.06			319.00	319.00		318.88 318.88		318.81		318.68 318.68 318.62		318.68	318.48 318.48		318.50 318.50				318.41		318.34	317.67	317.00	316.00	315.00	314.00	313.04	312.96		312.67		312.43	312.40
DIST.PARZIALI TERRENO		2.42	1.00	2.16		5.42			1.14	3.66		2.06		3.14		0.64	1.35	1.47	3.46		8.15				2.03		1.48	1.17	1.20	1.54	1.38	1.13	1.50	3.04		2.14		1.09	
QUOTE PROGETTO											318.99 318.63		318.68 318.39		318.34 318.31		318.13	318.36 318.07		318.31		317.20		317.20 317.37 317.13 317.38 317.12		317.09		317.05 317.03 317.03		317.03 317.03			318.45					
DIST.PARZIALI PROGETTO											0.54	1.34	1.00		0.50	3.50		1.00	1.34		2.54		1.08	0.41 0.50	1.50	1.50	0.50	1.12		2.04								

SCAVI BONIFICHE SS 121_LOTTO 2A	
STERRO	14.42 mq
BONIFICA	2.49 mq

RILEVATI SS 121_LOTTO 2A	
TERRENO VEGETALE	6.79 m

SOVRAST. SS 121_LOTTO 2A	
USURA	4.00 m
BINDER	4.00 m
MISTO CEMENTATO	4.00 m

SEZIONE N. : 5
QT. PROGETTO : 318.84
DIST.PROG. : 80.00

SEZIONE N. : 42
QT. PROGETTO : 317.79
DIST.PROG. : 804.93
DIST.PREC. : 13.43
DIST.SUCC. : 4.62

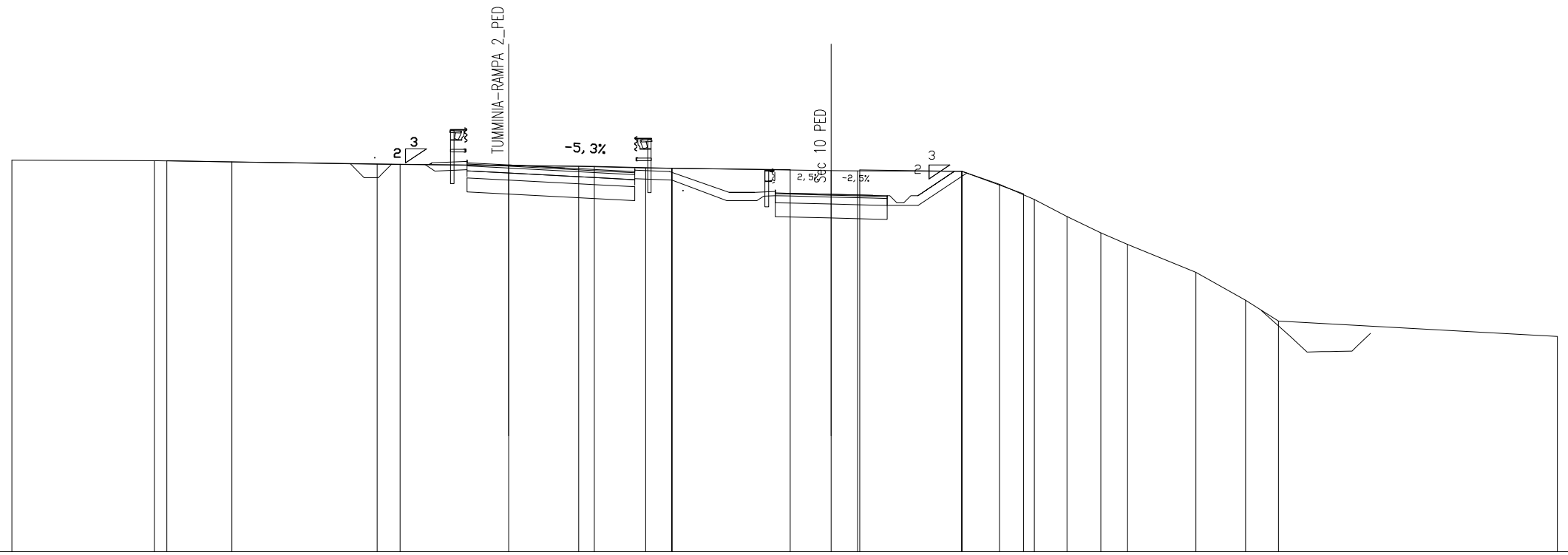

SCALA 1:200

QT.RIF. 305.000

QUOTE TERRENO	319.02		319.00 319.00		318.96		318.87 318.87		318.83		318.80 318.80	318.74	318.72		318.67	318.64	318.63 318.67		318.61	318.15	317.81 317.61	317.00	316.42	316.00	315.00	314.00	313.26		312.71
DIST.PARZIALI TERRENO		5.10	0.45	2.33	5.20	0.82	3.89	2.51	0.56	1.84	0.94	4.23		1.46	0.95	3.66		1.34	0.86	0.39	1.17	1.21	0.95	2.45	1.78	1.18	9.99		
QUOTE PROGETTO							318.86 318.63	318.67 318.38	318.33 318.30		318.12	318.35 318.06	318.30	317.56	317.56 317.73 317.73 317.49 317.74 317.48	317.44		317.41 317.39 317.39 317.39 317.39 317.39			318.55							
DIST.PARZIALI PROGETTO							0.35	1.15	1.00 0.49	3.51		1.00	1.34	1.96	1.08	0.41 0.50	1.49	1.51	0.50	1.12	1.66							

SCAVI BONIFICHE SS 121_LOTTO 2A	
STERRO	8.37 mq
BONIFICA	2.00 mq

RILEVATI SS 121_LOTTO 2A	
TERRENO VEGETALE	5.22 m

SOVRAST. SS 121_LOTTO 2A	
USURA	4.00 m
BINDER	4.00 m
MISTO CEMENTATO	4.00 m

SEZIONE N. : 5.A
QT. PROGETTO : 318.81
DIST.PROG. : 85.57

SEZIONE N. : 43
QT. PROGETTO : 317.86
DIST.PROG. : 809.55
DIST.PREC. : 4.62
DIST.SUCC. : 3.70

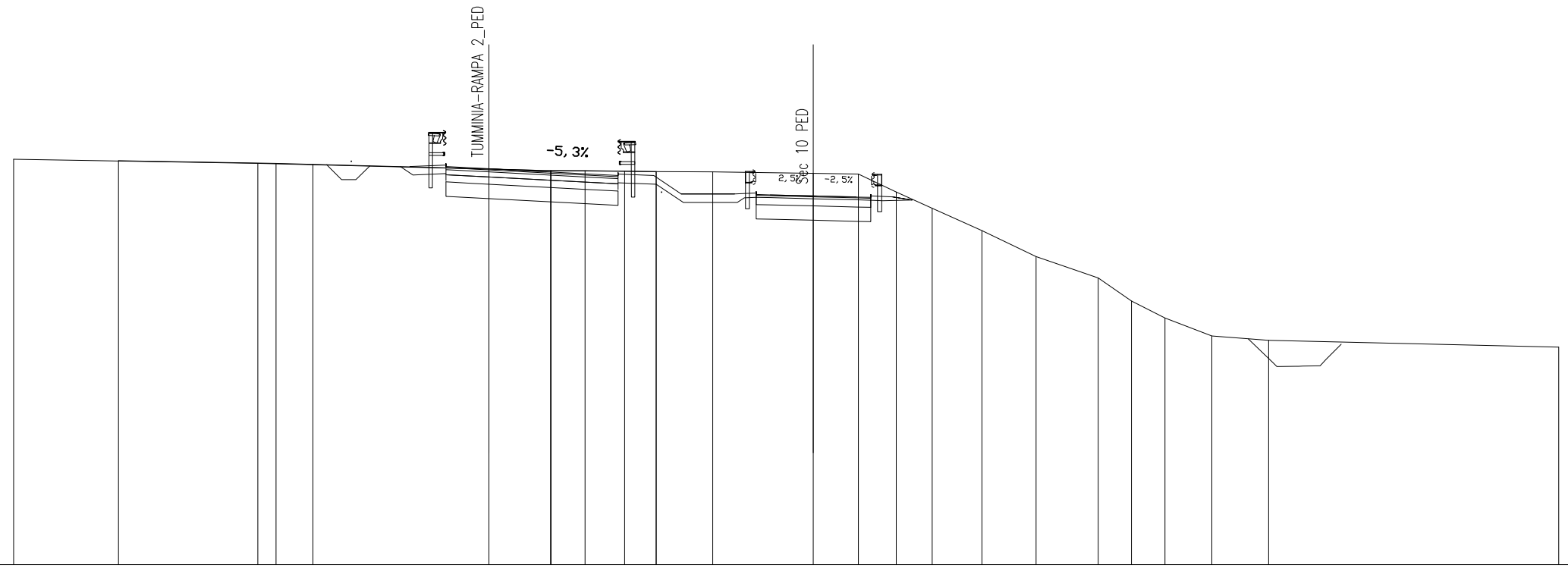

SCALA 1:200

QT.RIF. 305.000

QUOTE TERRENO	319.14		319.09		319.00	319.00	318.97		318.80	318.74	318.74	318.73	318.71	318.70		318.65	318.63	318.00	317.43	316.65	315.75	315.00	314.20	313.61	312.98	312.82		312.59
DIST.PARZIALI TERRENO		3.66		4.86	0.64	1.28		6.14	2.16	1.19	1.38	1.10	1.97		3.50	1.58	1.32	1.25	1.74	1.89	2.16	1.17	1.16	1.63	1.98		10.12	
QUOTE PROGETTO								318.88 318.59 318.64 318.35 318.30 318.27			318.09	318.32 318.03	318.27	317.63		317.63 317.79 317.56 317.81 317.55	317.51	317.47 317.46 317.71 317.69 317.72									
DIST.PARZIALI PROGETTO								0.44	1.15	1.00	0.50	3.50		1.00	1.34	0.95	1.88	0.41 0.50	1.49	1.51	0.50 0.41	1.02					

SCAVI BONIFICHE SS 121_LOTTO 2A	
STERRO	6.20 mq
BONIFICA	5.05 mq
GRADONATURA	6.46 m
AREA DI GRADONATURA	6.15 mq

RILEVATI SS 121_LOTTO 2A	
RILEVATO	4.34 mq
TERRENO VEGETALE	12.20 m

SOVRAST. SS 121_LOTTO 2A	
USURA	4.00 m
BINDER	4.00 m
MISTO CEMENTATO	4.00 m

SEZIONE N. : 6
QT. PROGETTO : 318.77
DIST.PROG. : 90.00

SEZIONE N. : 43.A
QT. PROGETTO : 317.90
DIST.PROG. : 813.25
DIST.PREC. : 3.70
DIST.SUCC. : 4.93

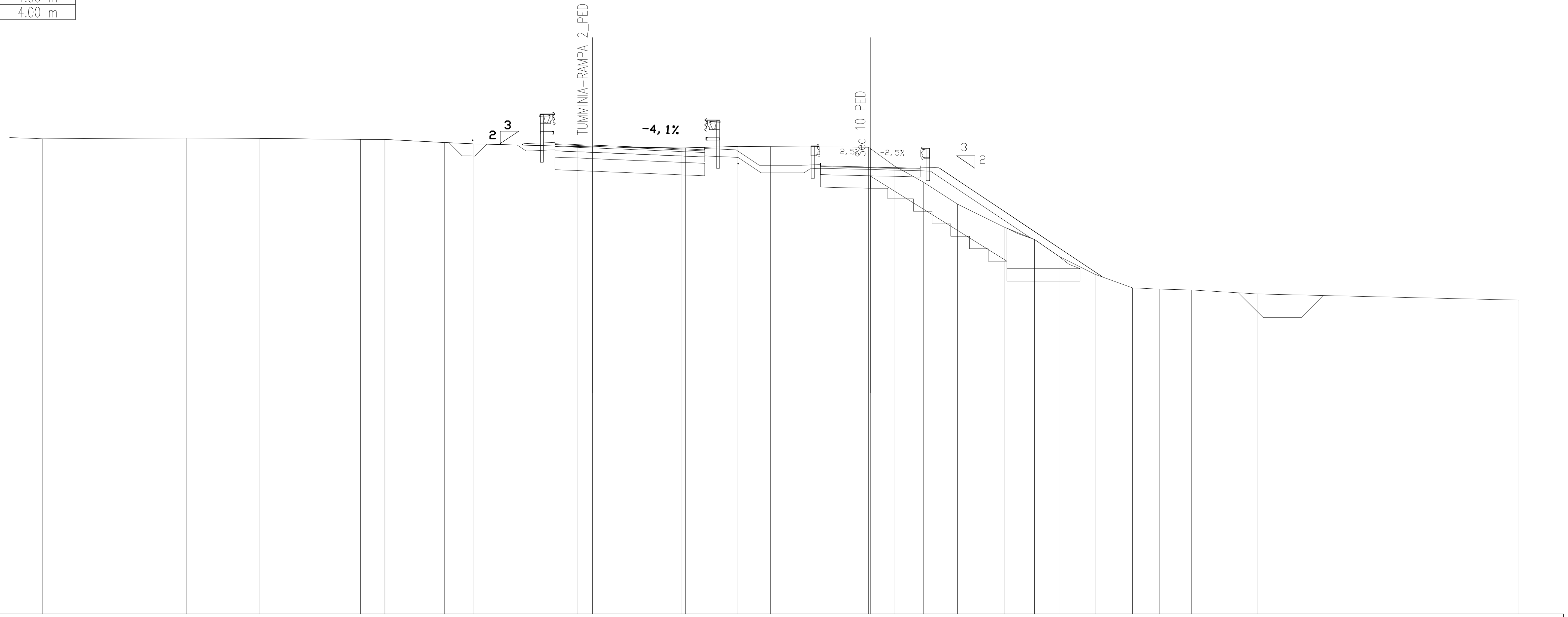

SCALA 1:200

QT.RIF. 300.000

QUOTE TERRENO: 319.08, 319.02, 319.06, 319.04, 319.00, 319.00, 319.00, 318.87, 318.82, 318.71, 318.71, 318.66, 318.66, 318.72, 318.72, 318.69, 318.64, 317.95, 317.28, 316.41, 315.48, 315.00, 314.32, 313.60, 313.06, 313.01, 312.97, 312.81, 312.57

DIST.PARZIALI TERRENO: 1.50, 5.75, 2.95, 4.03, 0.95, 2.34, 1.20, 4.16, 0.58, 3.55, 2.11, 1.30, 3.93, 0.95, 1.19, 1.35, 1.90, 1.19, 0.98, 1.45, 1.50, 1.08, 1.29, 2.67, 10.46

QUOTE PROGETTO: 318.78, 318.54, 318.58, 318.29, 318.25, 318.23, 318.09, 318.34, 318.05, 318.28, 317.67, 317.67, 317.83, 317.60, 317.85, 317.58, 317.55, 317.51, 317.50, 317.75, 317.73, 315.05

DIST.PARZIALI PROGETTO: 0.36, 1.15, 1.00, 0.50, 3.50, 1.00, 1.34, 0.93, 1.72, 0.41, 0.50, 1.50, 1.50, 0.50, 0.41, 4.01

SCAVI BONIFICHE SS 121_LOTTO 2A	
SCOTICO	3.21 m
BONIFICA	5.42 mq
GRADONATURA	9.11 m
AREA DI GRADONATURA	6.84 mq
MATERIALE DRENANTE	2.99 mq

RILEVATI SS 121_LOTTO 2A	
TNT	13.55 m
RILEVATO	21.63 mq
TERRENO VEGETALE	8.43 m

SOVRAST. SS 121_LOTTO 2A	
USURA	4.00 m
BINDER	4.00 m
MISTO CEMENTATO	4.00 m

SEZIONE N. : 6.A
QT. PROGETTO : 318.72
DIST.PROG. : 95.70

SEZIONE N. : 43.B
QT. PROGETTO : 317.91
DIST.PROG. : 818.18
DIST.PREC. : 4.93
DIST.SUCC. : 2.83

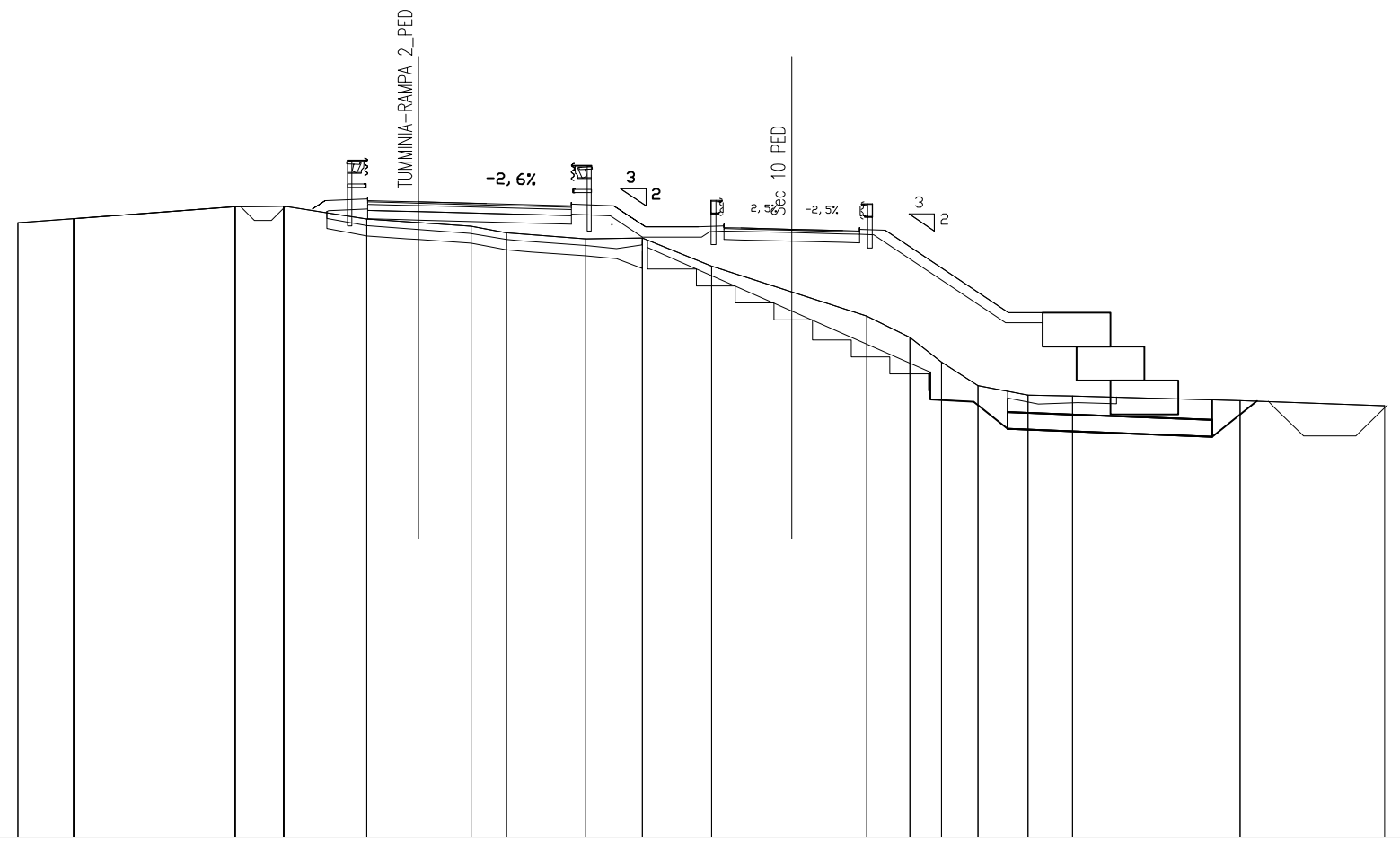

SCALA 1:200

QT.RIF. 300.000

QUOTE TERRENO	318.10	318.23	318.58	318.59	318.22	318.00	317.81	317.63	317.65	316.83	316.07	315.35	314.72	314.00	313.31	313.02	313.00	312.86	312.71
DIST.PARZIALI TERRENO	1.64	4.76	1.42	2.45	3.08	1.04	2.34	1.66	2.04	2.36	2.21	1.27	0.93	1.08	1.47	1.31	4.94	4.25	
QUOTE PROGETTO	318.43 318.46 318.51 318.22	318.19 318.18	318.09	318.35 318.06	318.31	317.68	317.68 317.64 317.61 317.86 317.60	317.56	317.52 317.51 317.76 317.74	315.15	315.15 314.45 314.45 313.45 313.45 312.97								
DIST.PARZIALI PROGETTO	1.15	1.00	0.50	3.50	1.00	1.15	0.94	1.74	0.41 0.50	1.50	1.50	0.50 0.41	3.88		1.09	1.00	1.00		

SCAVI BONIFICHE SS 121_LOTTO 2A	
SCOTICO	8.31 m
BONIFICA	4.20 mq
GRADONATURA	7.28 m
AREA DI GRADONATURA	4.07 mq
MATERIALE DRENANTE	4.12 mq

RILEVATI SS 121_LOTTO 2A	
TNT	18.11 m
RILEVATO	37.54 mq
TERRENO VEGETALE	8.18 m

SOVRAST. SS 121_LOTTO 2A	
USURA	4.00 m
BINDER	4.00 m
MISTO CEMENTATO	4.00 m

SEZIONE N. : 7
QT. PROGETTO : 318.69
DIST.PROG. : 98.88

SEZIONE N. : 44
QT. PROGETTO : 317.91
DIST.PROG. : 821.01
DIST.PREC. : 2.83
DIST.SUCC. : 4.79

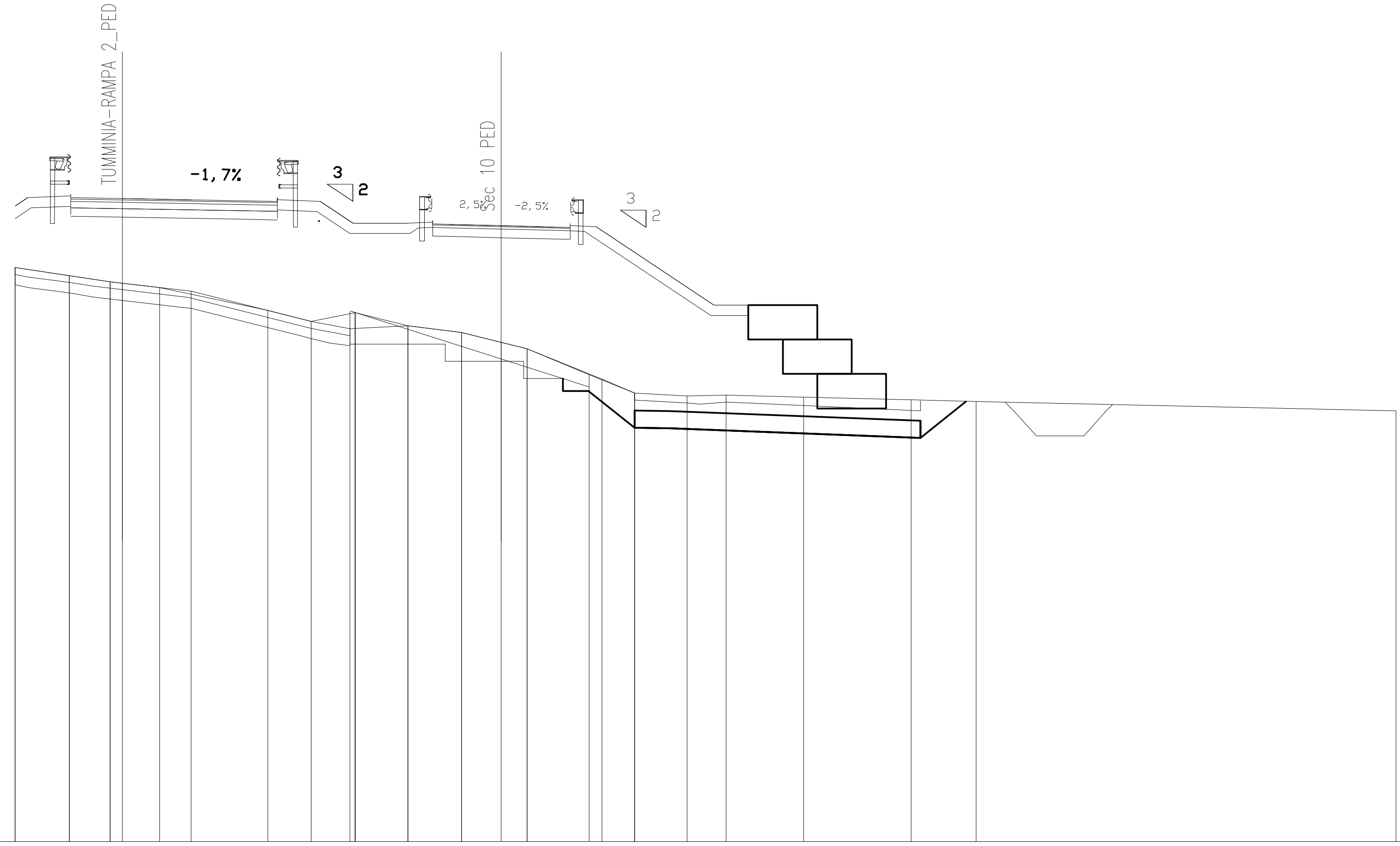

SCALA 1:200

QT.RIF. 300.000

QUOTE TERRENO: 316.69, 316.46, 316.28, 316.23, 316.11, 316.00, 315.44, 315.12, 314.91, 315.38, 315.00, 314.80, 314.51, 314.33, 313.57, 313.45, 313.04, 312.95, 312.98, 312.92, 312.85, 312.80, 312.52

DIST.PARZIALI TERRENO: 1.57, 1.19, 0.36, 1.08, 0.92, 2.23, 1.26, 1.13, 1.54, 1.55, 1.15, 0.75, 1.81, 0.37, 0.94, 1.53, 1.14, 2.26, 3.12, 1.89, 12.20

QUOTE PROGETTO: 318.11, 318.42, 318.47, 318.18, 318.16, 318.15, 318.09, 318.36, 318.07, 318.32, 317.68, 317.68, 317.84, 317.61, 317.86, 317.59, 317.56, 317.52, 317.51, 317.76, 317.74, 315.29, 315.29, 314.60, 314.60, 313.60, 313.60, 312.91

DIST.PARZIALI PROGETTO: 0.46, 1.15, 1.00, 0.50, 3.50, 1.00, 1.15, 0.96, 1.74, 0.41, 0.50, 1.49, 1.51, 0.50, 0.41, 3.67, 1.09, 1.00, 1.00

SCAVI BONIFICHE SS 121_LOTTO 2A	
SCOTICO	14.44 m
BONIFICA	9.52 mq
MATERIALE DRENANTE	5.31 mq

RILEVATI SS 121_LOTTO 2A	
TNT	22.91 m
RILEVATO	49.03 mq
TERRENO VEGETALE	8.70 m

SOVRAST. SS 121_LOTTO 2A	
USURA	4.00 m
BINDER	4.00 m
MISTO CEMENTATO	4.00 m

SEZIONE N. : 44.A

QT. PROGETTO : 317.87

DIST.PROG. : 825.80

DIST.PREC. : 4.79

DIST.SUCC. : 1.13

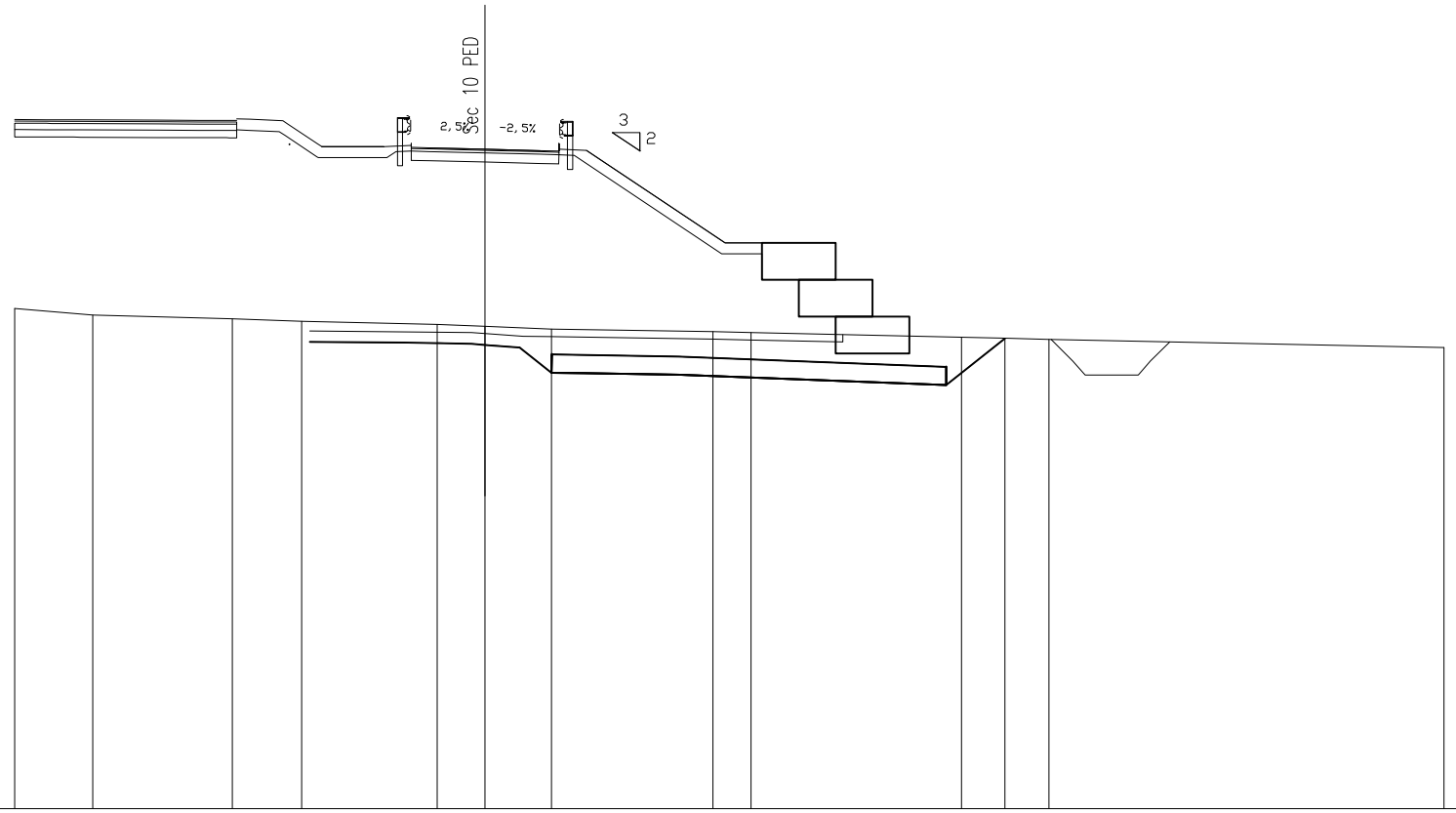

SCALA 1:200

QT.RIF. 300.000

QUOTE TERRENO	313.56	313.37	313.28	313.21	313.12	313.07	313.00	312.93	312.90	312.78	312.75	312.72	312.50
DIST.PARZIALI TERRENO	2.12	3.79	1.87	3.67	1.30	1.80	4.38	1.03	5.70	1.18	1.19	10.71	
QUOTE PROGETTO	317.64	317.64 317.81 317.57 317.82 317.56	317.52	317.49 317.47 317.72 317.71	315.04	315.04 314.34 314.34 313.34 313.34 312.85							
DIST.PARZIALI PROGETTO	1.86	0.41 0.50	1.50	1.50	0.50 0.41	4.00	1.09	1.00	1.00				

SCAVI BONIFICHE SS 121_LOTTO 2A	
SCOTICO	14.26 m
BONIFICA	9.13 mq
MATERIALE DRENANTE	5.31 mq

RILEVATI SS 121_LOTTO 2A	
TNT	22.90 m
RILEVATO	49.52 mq
TERRENO VEGETALE	8.75 m

SOVRAST. SS 121_LOTTO 2A	
USURA	4.00 m
BINDER	4.00 m
MISTO CEMENTATO	4.00 m

SEZIONE N. : 7.A
QT. PROGETTO : 318.67
DIST.PROG. : 105.47

SEZIONE N. : 44.B
QT. PROGETTO : 317.86
DIST.PROG. : 826.93
DIST.PREC. : 1.13
DIST.SUCC. : 8.70

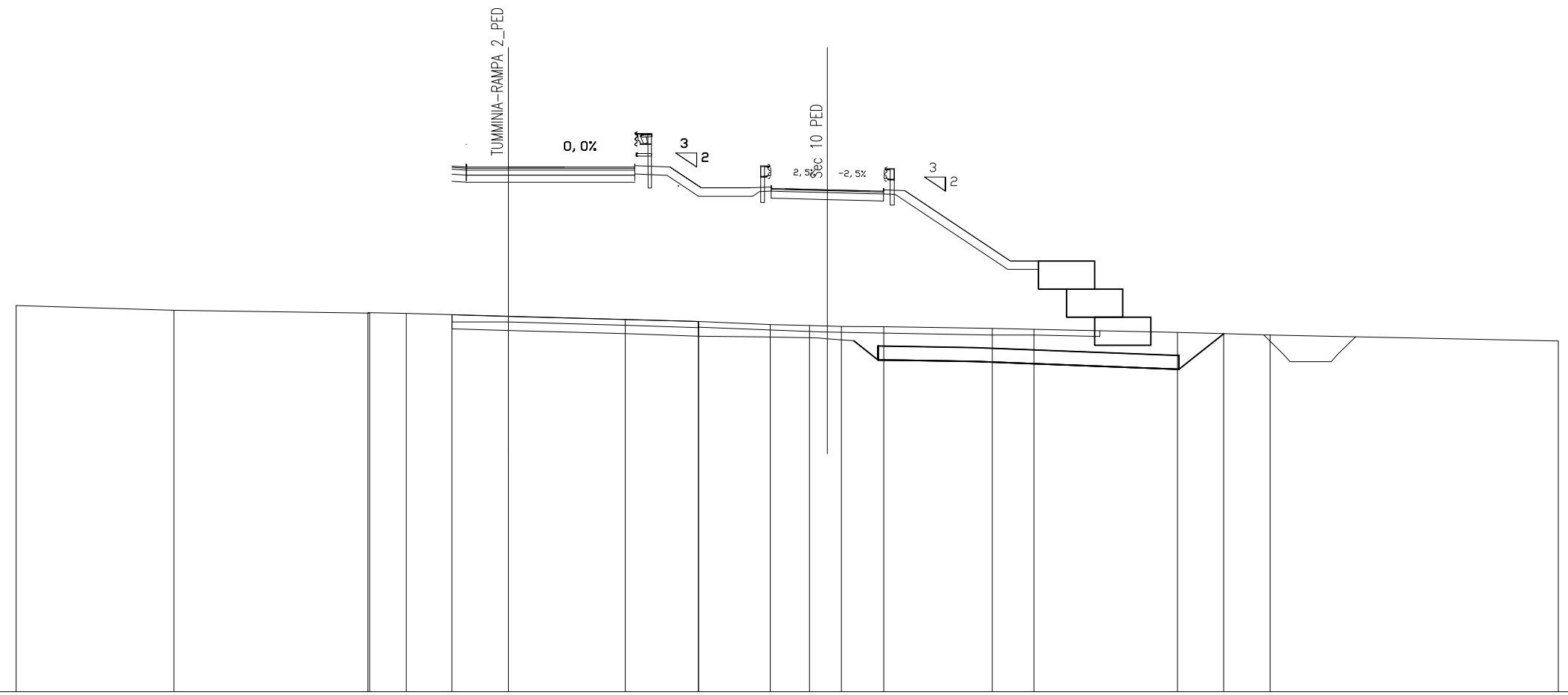

SCALA 1:200

QT.RIF. 300.000

QUOTE TERRENO	313.74	313.57	313.49 313.47	313.47	313.41	313.35	313.24	313.17	313.06	313.03	313.01 313.00	312.99	312.93	312.89	312.78	312.74	312.69	312.48
DIST.PARZIALI TERRENO	5.62	6.90	1.31	1.63	2.00	4.16	2.61	2.54	1.40	0.64	0.50	1.51	3.86	1.48	5.10	1.64	1.65	10.25
QUOTE PROGETTO	318.17 318.13	318.13 318.13	318.13	318.42 318.13	318.38	317.63	317.63 317.79 317.56 317.81 317.55	317.51	317.47 317.46 317.71 317.69	315.03	315.03 314.33 314.33 314.33 313.33 313.33 312.85							
DIST.PARZIALI PROGETTO	0.50	1.00	0.50	3.50	1.00	1.15	1.12	1.92	0.41 0.50	1.50	1.50	0.50 0.41	4.00	1.09	1.00	1.00		

SCAVI BONIFICHE SS 121_LOTTO 2A	
SCOTICO	14.28 m
BONIFICA	9.70 mq
MATERIALE DRENANTE	5.30 mq

RILEVATI SS 121_LOTTO 2A	
TNT	22.91 m
RILEVATO	51.43 mq
TERRENO VEGETALE	9.00 m

SOVRAST. SS 121_LOTTO 2A	
USURA	4.00 m
BINDER	4.00 m
MISTO CEMENTATO	4.00 m

SEZIONE N. : 44.C

QT. PROGETTO : 317.71

DIST.PROG. : 835.63

DIST.PREC. : 8.70

DIST.SUCC. : 7.12

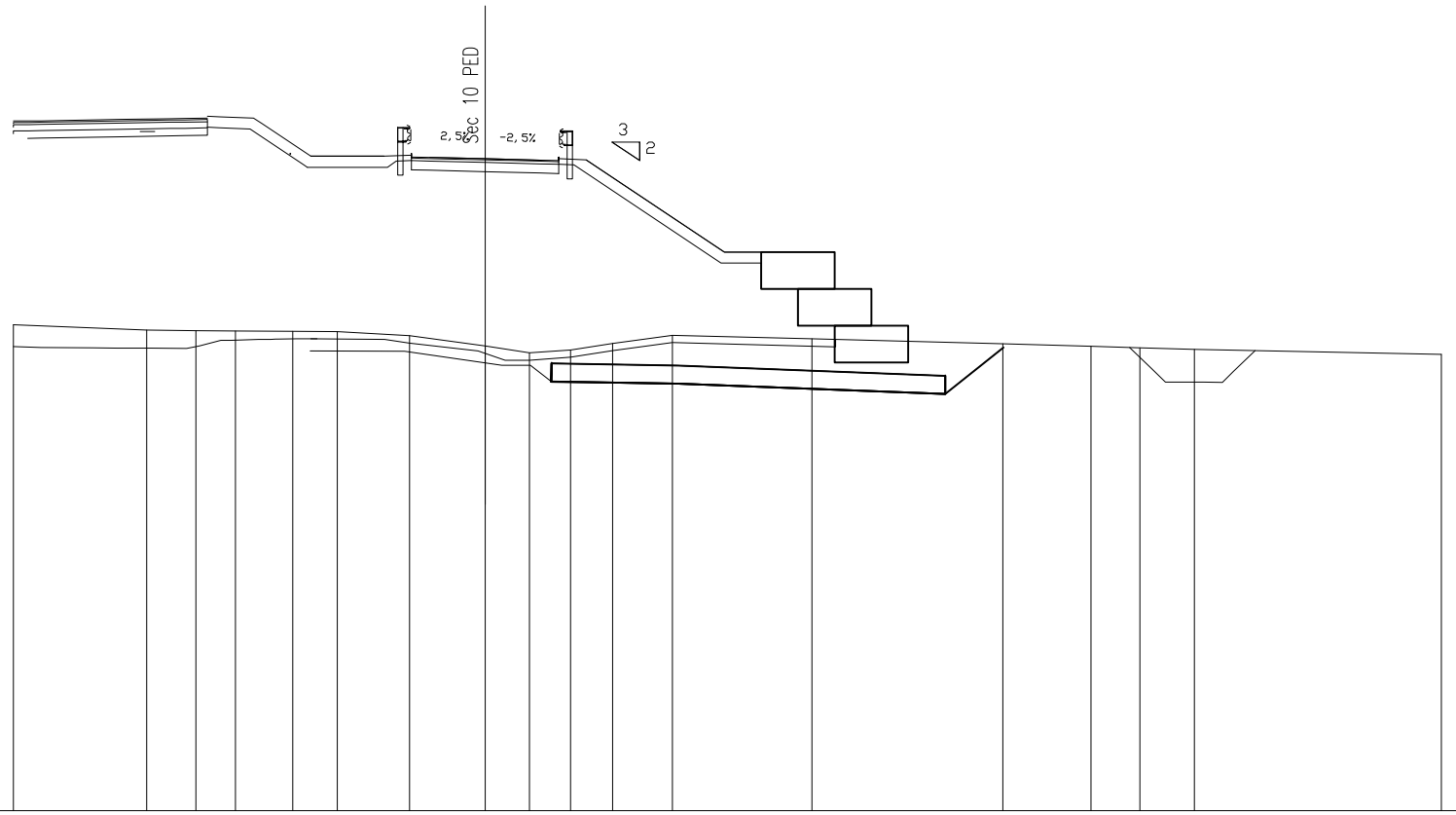

SCALA 1:200

QT.RIF. 300.000

QUOTE TERRENO	313.20		313.05	313.04	313.03	313.02	313.02		312.90		312.63	312.44	312.52	312.69	312.92		312.82		312.68	312.61	312.58	312.53		312.39
DIST.PARZIALI TERRENO		3.63	1.34	1.08	1.56	1.20	1.97		2.05		1.21	1.12	1.14	1.62	3.80		5.19		2.40	1.33	1.49	6.71		
QUOTE PROGETTO						317.48	317.48	317.64	317.41	317.66	317.40	317.36	317.32	317.31	317.56	317.54	314.88	314.88	314.18	314.18	313.18	313.18	312.80	
DIST.PARZIALI PROGETTO						2.17	0.41	0.50	1.50		1.50	0.50	0.41	4.00			1.09	1.00	1.00					

SCAVI BONIFICHE SS 121_LOTTO 2A	
SCOTICO	15.58 m
BONIFICA	17.94 mq
MATERIALE DRENANTE	5.30 mq

RILEVATI SS 121_LOTTO 2A	
TNT	22.90 m
RILEVATO	49.31 mq
TERRENO VEGETALE	10.69 m

SOVRAST. SS 121_LOTTO 2A	
USURA	4.00 m
BINDER	4.00 m
MISTO CEMENTATO	4.00 m

SEZIONE N. : 8
QT. PROGETTO : 318.85
DIST.PROG. : 119.37

SEZIONE N. : 45
QT. PROGETTO : 317.51
DIST.PROG. : 842.75
DIST.PREC. : 7.12
DIST.SUCC. : 5.75

SCALA 1:200

QT.RIF. 300.000

QUOTE TERRENO	313.84	313.84	313.79	313.36	313.11	312.95	312.97	313.00	313.05	313.06	313.09	313.16	313.12	313.08	313.05	313.00	312.91	312.79	312.56	312.42	312.14	312.00	311.95	311.64	311.44	310.80	310.45	310.76	311.00	311.45	312.31
DIST.PARZIALI TERRENO		3.49	2.14	4.74	5.14		0.57	1.16	1.57	1.77	2.69	2.00	1.65	1.44	2.03	1.38	1.03	1.72	1.03	1.89	1.13		1.50	1.01	2.29	1.58	1.90	1.33	1.93	3.94	
QUOTE PROGETTO						318.30	318.31			318.42	318.74	318.45	318.69	317.28	317.28	317.45	317.21	317.46	317.20	317.16	317.12	317.11	317.36	317.35		314.00	314.00	313.30	313.30	312.30	312.30	311.94
DIST.PARZIALI PROGETTO								3.50		1.00	1.15		2.11	2.43	0.41	0.50	1.50		1.50		0.50	0.41		5.01		1.09	1.00	1.00			

SCAVI BONIFICHE SS 121_LOTTO 2A	
SCOTICO	16.87 m
BONIFICA	7.41 mq
MATERIALE DRENANTE	8.42 mq

RILEVATI SS 121_LOTTO 2A	
TNT	34.25 m
RILEVATO	44.34 mq
TERRENO VEGETALE	8.53 m

SOVRAST. SS 121_LOTTO 2A	
USURA	4.00 m
BINDER	4.00 m
MISTO CEMENTATO	4.00 m

SEZIONE N. : 8.A
QT. PROGETTO : 318.99
DIST.PROG. : 124.68

SEZIONE N. : 45.A
QT. PROGETTO : 317.30
DIST.PROG. : 848.50
DIST.PREC. : 5.75
DIST.SUCC. : 15.28

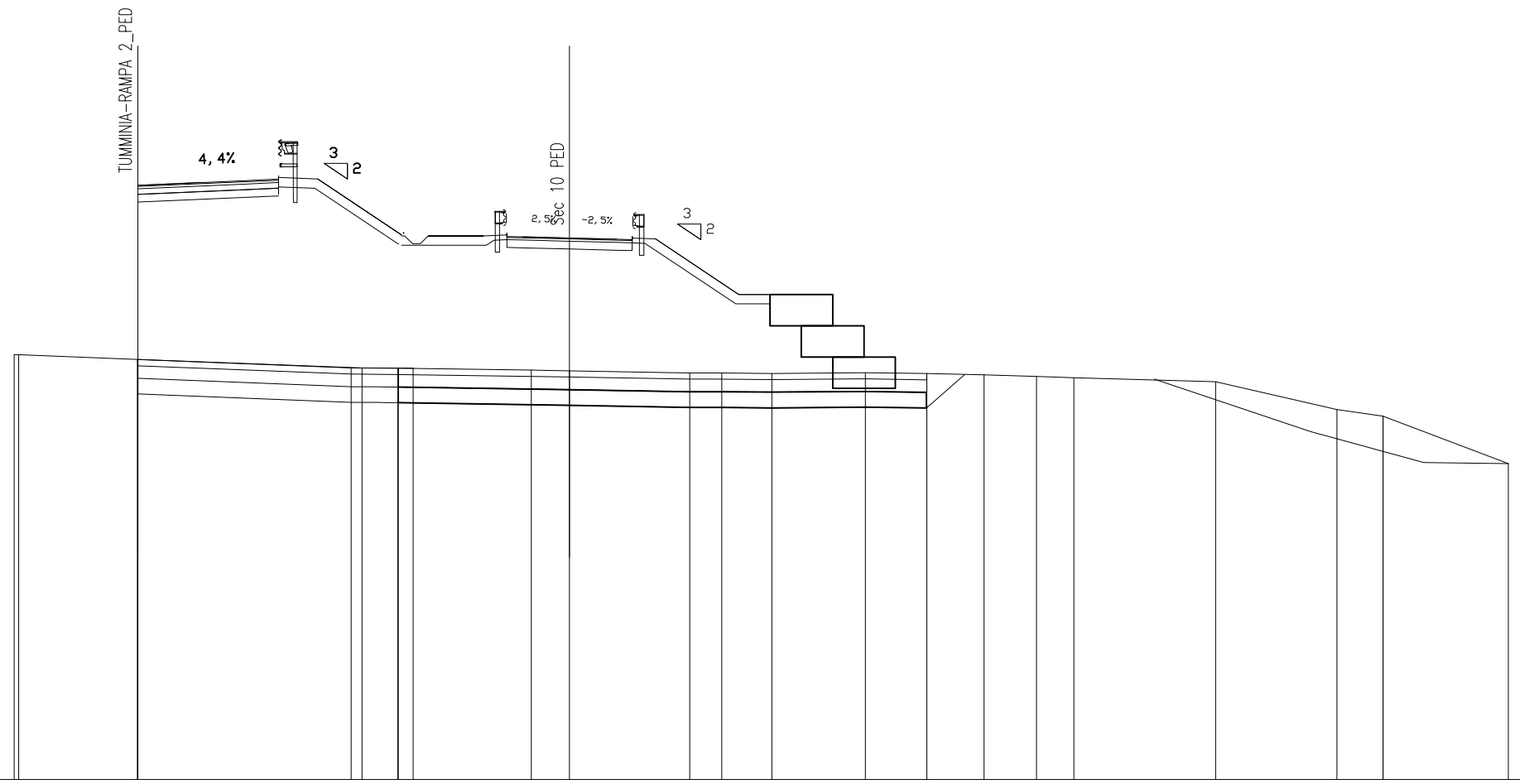

SCALA 1:200

QT.RIF. 300.000

QUOTE TERRENO	313.57	313.57	313.42	313.42	313.15	313.15	313.14	313.14	313.08	313.06	312.99	312.99	312.98	313.00	312.97	312.93	312.88	312.84	312.71	311.82	311.61	310.10				
DIST.PARZIALI TERRENO		3.80	6.82		0.35	1.15	0.48	3.78	1.22	3.84	1.03	1.60	2.99	1.96	1.83	1.68	1.20	4.53	3.87	1.48	4.00					
QUOTE PROGETTO			318.45	318.60	318.93	318.64	318.89	317.10	317.07	317.07	317.23	317.00	317.25	316.99	316.95	316.91	316.90	317.15	317.13	315.20	315.20	314.50	314.50	313.50	313.50	312.99
DIST.PARZIALI PROGETTO			3.50	1.00	1.15	2.68		2.71		0.41	0.50	1.50		1.50	0.50	0.41	2.90		1.09	1.00	1.00					

SCAVI BONIFICHE SS 121_LOTTO 2A	
SCOTICO	14.85 m
BONIFICA	6.76 mq
MATERIALE DRENANTE	7.58 mq

RILEVATI SS 121_LOTTO 2A	
TNT	30.84 m
RILEVATO	36.64 mq
TERRENO VEGETALE	6.16 m

SOVRAST. SS 121_LOTTO 2A	
USURA	4.00 m
BINDER	4.00 m
MISTO CEMENTATO	4.00 m

SEZIONE N. : 9
QT. PROGETTO : 319.45
DIST.PROG. : 136.27

SEZIONE N. : 46
QT. PROGETTO : 316.53
DIST.PROG. : 863.78
DIST.PREC. : 15.28
DIST.SUCC. : 4.30

SCALA 1:200

QT.RIF. 300.000

QUOTE TERRENO	313.67, 313.30, 313.25, 313.13, 313.09, 312.94, 312.77, 312.54, 312.03, 312.71, 313.33, 312.92, 312.82
DIST.PARZIALI TERRENO	16.38, 2.40, 6.26, 1.69, 1.71, 1.88, 1.23, 2.67, 1.57, 5.55, 1.52
QUOTE PROGETTO	318.91, 319.15, 319.51, 319.22, 319.47, 316.30, 316.30, 316.30, 316.46, 316.23, 316.48, 316.22, 316.18, 316.14, 316.38, 316.13, 316.36, 315.38, 315.38, 314.68, 314.68, 313.68, 313.68, 313.02
DIST.PARZIALI PROGETTO	3.50, 1.00, 1.15, 4.14, 0.60, 2.11, 0.41, 0.50, 1.50, 1.50, 0.50, 0.41, 1.54, 1.09, 1.00, 1.00

SCAVI BONIFICHE SS 121_LOTTO 2A	
SCOTICO	13.88 m
BONIFICA	6.30 mq
MATERIALE DRENANTE	7.14 mq

RILEVATI SS 121_LOTTO 2A	
TNT	29.08 m
RILEVATO	30.33 mq
TERRENO VEGETALE	3.13 m

SOVRAST. SS 121_LOTTO 2A	
USURA	4.00 m
BINDER	4.00 m
MISTO CEMENTATO	4.00 m

SEZIONE N. : 27.A
QT. PROGETTO : 319.61
DIST.PROG. : 420.01

SEZIONE N. : 47
QT. PROGETTO : 316.29
DIST.PROG. : 868.08
DIST.PREC. : 4.30
DIST.SUCC. : 10.30

SCALA 1:200

QT.RIF. 305.000

QUOTE TERRENO: 313.99, 313.94, 313.93, 313.91, 313.89, 313.68, 313.30, 313.08, 313.06, 313.03, 313.04, 312.81, 312.80, 312.71, 312.79, 312.81, 312.90

DIST.PARZIALI TERRENO: 1.90, 0.64, 0.75, 0.88, 9.05, 16.77, 4.96, 5.43, 1.27, 1.54, 2.00, 6.95, 0.95, 3.15, 4.19

QUOTE PROGETTO: 313.61, 319.00, 319.05, 318.76, 318.83, 319.07, 319.32, 319.68, 319.39, 319.63, 316.06, 316.36, 316.06, 316.06, 316.06, 316.23, 315.99, 316.24, 315.98, 315.94, 315.91, 316.14, 315.89, 316.12, 315.19, 315.19, 314.49, 314.49, 313.49, 313.49, 312.90

DIST.PARZIALI PROGETTO: 8.09, 1.15, 1.00, 3.51, 3.49, 1.00, 1.15, 4.35, 0.91, 1.71, 0.41, 0.50, 1.50, 1.50, 0.50, 0.41, 1.39, 1.09, 1.00, 1.00

SCAVI BONIFICHE SS 121_LOTTO 2A	
SCOTICO	13.45 m
BONIFICA	6.07 mq
MATERIALE DRENANTE	6.73 mq

RILEVATI SS 121_LOTTO 2A	
TNT	27.40 m
RILEVATO	22.49 mq
TERRENO VEGETALE	4.77 m

SOVRAST. SS 121_LOTTO 2A	
USURA	4.01 m
BINDER	4.01 m
MISTO CEMENTATO	4.01 m

SEZIONE N. : 47.B
QT. PROGETTO : 316.10
DIST.PROG. : 878.38
DIST.PREC. : 10.30
DIST.SUCC. : 10.44

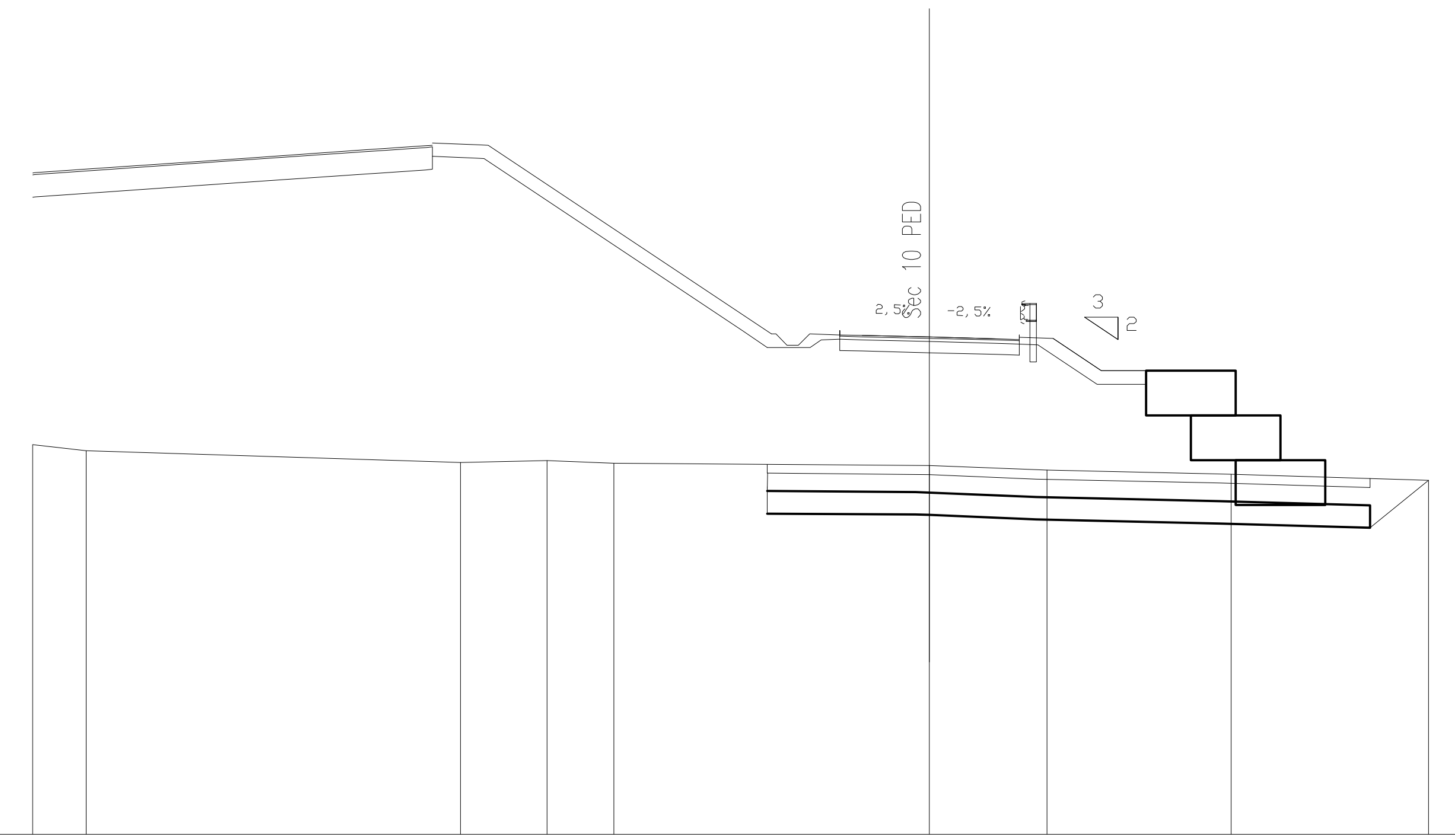

SCALA 1:200

QT.RIF. 305.000

QUOTE TERRENO	313.69, 313.56, 313.30, 313.34, 313.28, 313.23, 313.13, 313.03, 312.90
DIST.PARZIALI TERRENO	1.19, 8.35, 1.93, 1.48, 7.04, 2.63, 4.10, 4.41
QUOTE PROGETTO	315.87, 315.87, 316.03, 315.80, 316.05, 315.78, 315.75, 315.71, 315.94, 315.69, 315.93, 315.04, 315.04, 314.35, 314.35, 313.35, 313.35, 313.03
DIST.PARZIALI PROGETTO	0.96, 0.41, 0.50, 1.50, 1.50, 0.51, 0.41, 1.32, 1.09, 1.00, 1.00

SCAVI BONIFICHE SS 121_LOTTO 2A	
SCOTICO	12.93 m
BONIFICA	5.94 mq
MATERIALE DRENANTE	6.46 mq

RILEVATI SS 121_LOTTO 2A	
TNT	26.38 m
RILEVATO	22.99 mq
TERRENO VEGETALE	4.11 m

SOVRAST. SS 121_LOTTO 2A	
USURA	4.00 m
BINDER	4.00 m
MISTO CEMENTATO	4.00 m

SEZIONE N. : 26.A
QT. PROGETTO : 320.62
DIST.PROG. : 404.38

SEZIONE N. : 47.C
QT. PROGETTO : 316.43
DIST.PROG. : 888.82
DIST.PREC. : 10.44
DIST.SUCC. : 5.76

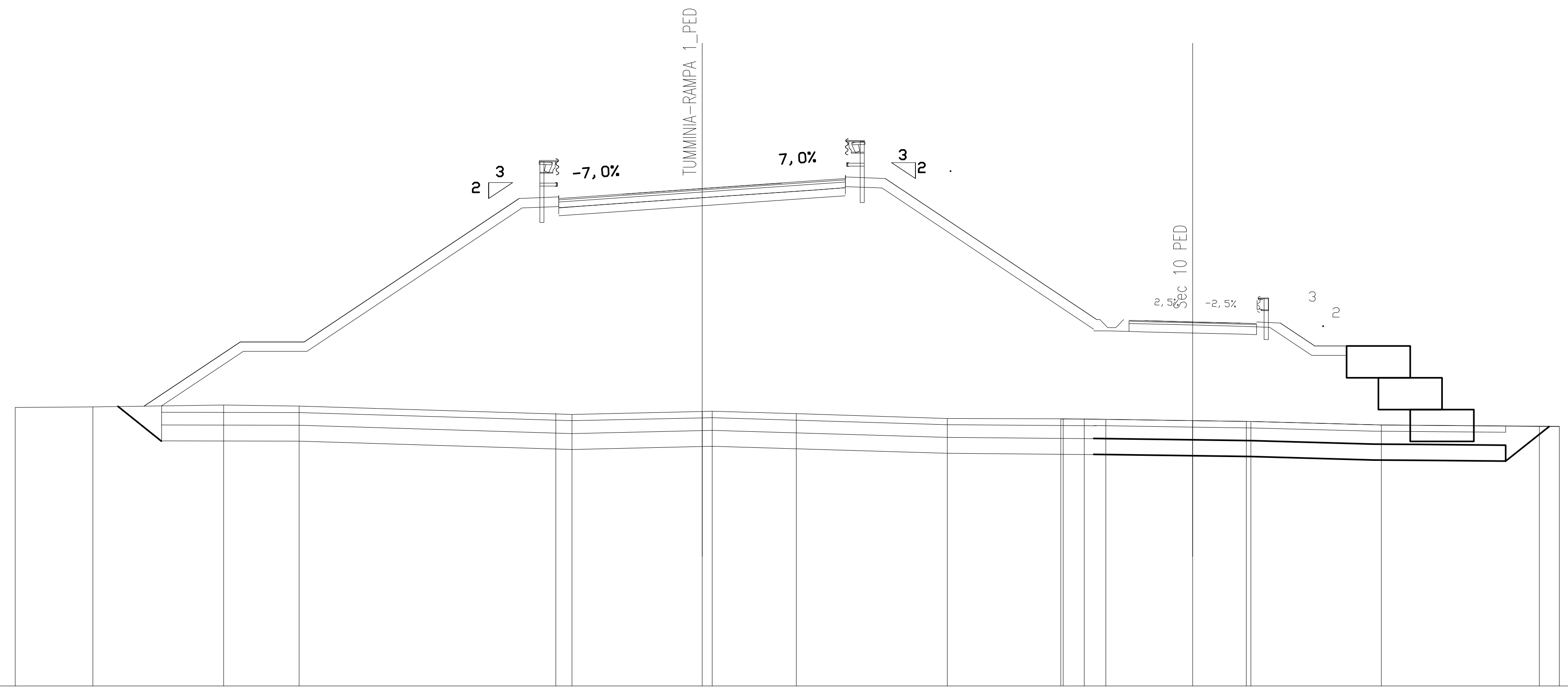

SCALA 1:200

QT.RIF. 305.000

QUOTE TERRENO	313.75, 313.76, 313.83, 313.79, 313.56, 313.53, 313.62, 313.63, 313.55, 313.40, 313.38, 313.39, 313.38, 313.37, 313.33, 313.31, 313.31, 313.20, 313.16, 313.15
DIST.PARZIALI TERRENO	2.44, 4.10, 2.38, 8.06, 0.51, 4.09, 2.64, 4.74, 3.56, 0.67, 0.68, 2.73, 1.68, 4.10, 4.96, 0.62
QUOTE PROGETTO	313.80, 315.51, 315.51, 320.01, 319.77, 320.06, 319.84, 320.08, 320.32, 320.39, 320.68, 320.64, 316.20, 316.15, 316.20, 316.15, 316.38, 316.13, 316.12, 316.08, 314.85, 316.05, 316.28, 316.03, 316.26, 315.38, 315.38, 314.68, 314.68, 313.68, 313.68, 313.19
DIST.PARZIALI PROGETTO	2.56, 2.00, 6.75, 1.15, 1.00, 3.51, 3.49, 1.00, 1.15, 4.38, 2.26, 0.45, 0.48, 0.50, 1.50, 0.92, 0.58, 0.50, 0.41, 1.32, 1.09, 1.00, 1.00

SCAVI BONIFICHE SS 121_LOTTO 2A	
SCOTICO	12.93 m
BONIFICA	5.99 mq
MATERIALE DRENANTE	6.41 mq

RILEVATI SS 121_LOTTO 2A	
TNT	26.35 m
RILEVATO	24.35 mq
TERRENO VEGETALE	4.35 m

SOVRAST. SS 121_LOTTO 2A	
USURA	4.00 m
BINDER	4.00 m
MISTO CEMENTATO	4.00 m

SEZIONE N. : 26
QT. PROGETTO : 320.93
DIST.PROG. : 400.00

SEZIONE N. : 48
QT. PROGETTO : 316.74
DIST.PROG. : 894.58
DIST.PREC. : 5.76
DIST.SUCC. : 14.43

SCALA 1:200

QT.RIF. 305.000

QUOTE TERRENO	313.81, 313.86, 313.85, 313.88, 313.69, 313.70, 313.78, 313.80, 313.87, 313.80, 313.48, 313.46, 313.44, 313.44, 313.44, 313.42, 313.39, 313.37, 313.35, 313.33, 313.32
DIST.PARZIALI TERRENO	5.23, 0.78, 2.22, 7.99, 2.41, 3.20, 0.92, 2.86, 3.19, 4.50, 3.48, 2.75, 5.86, 1.39, 1.11
QUOTE PROGETTO	313.85, 315.81, 315.81, 320.32, 320.36, 320.07, 320.14, 320.39, 320.63, 320.70, 320.99, 320.94, 316.46, 316.51, 316.46, 316.46, 316.44, 316.43, 316.39, 316.35, 314.62, 316.59, 316.34, 316.57, 315.55, 315.55, 314.85, 314.85, 313.85, 313.85, 313.36
DIST.PARZIALI PROGETTO	2.94, 2.00, 6.75, 1.15, 1.00, 3.51, 3.49, 1.00, 1.15, 6.65, 0.41, 0.50, 1.50, 1.50, 0.44, 0.41, 1.52, 1.09, 1.00, 1.00

SCAVI BONIFICHE SS 121_LOTTO 2A	
SCOTICO	13.68 m
BONIFICA	5.98 mq
MATERIALE DRENANTE	6.76 mq

RILEVATI SS 121_LOTTO 2A	
TNT	27.86 m
RILEVATO	32.02 mq
TERRENO VEGETALE	4.35 m

SOVRAST. SS 121_LOTTO 2A	
USURA	4.00 m
BINDER	4.00 m
MISTO CEMENTATO	4.00 m

SEZIONE N. : 48.A

QT. PROGETTO : 317.51

DIST.PROG. : 909.01

DIST.PREC. : 14.43

DIST.SUCC. : 12.19

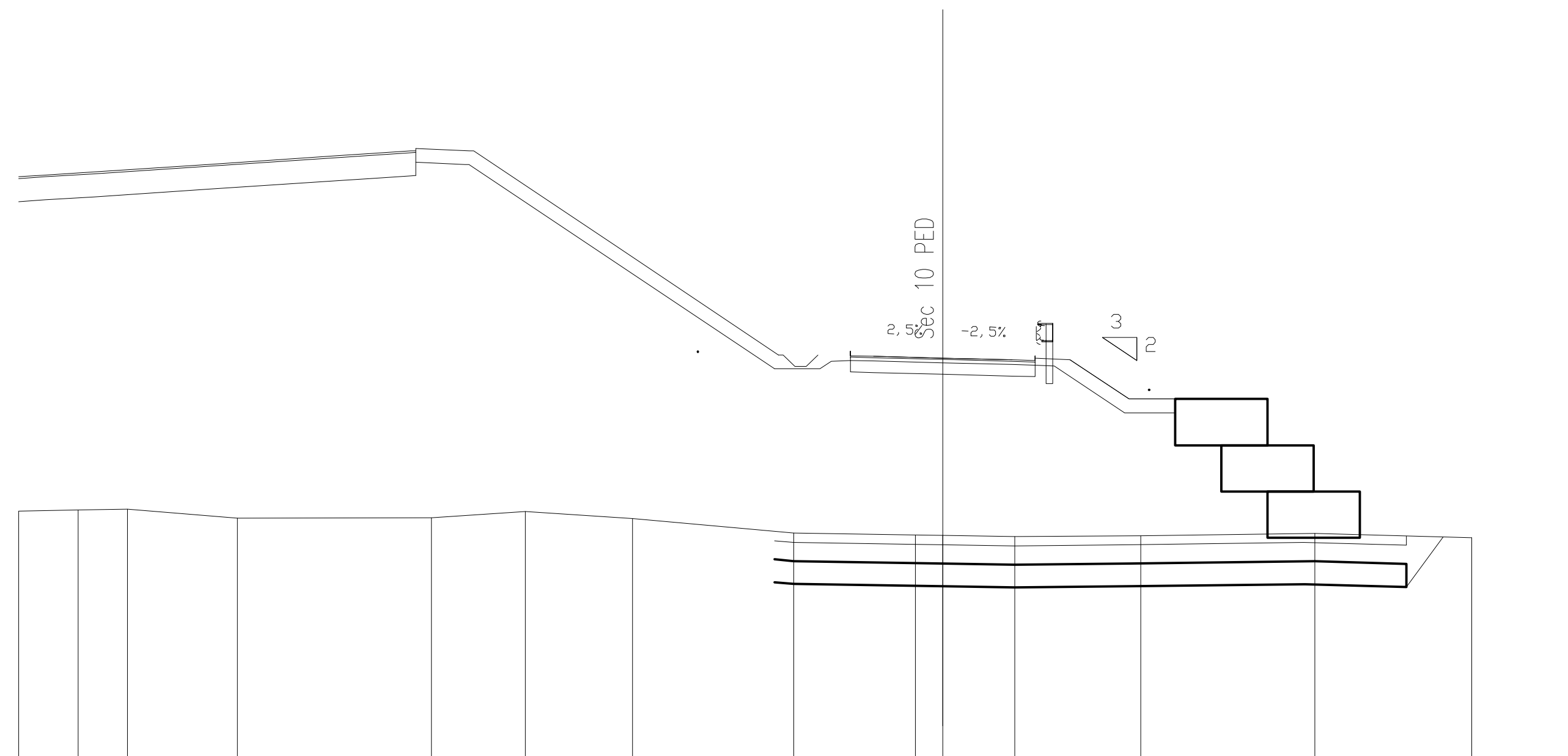

SCALA 1:200

QT.RIF. 305.000

QUOTE TERRENO	314.19, 314.22, 314.24, 314.05, 314.05, 314.18, 314.03, 313.72, 313.68, 313.67, 313.65, 313.67, 313.71, 313.62
DIST.PARZIALI TERRENO	1.29, 1.06, 2.38, 4.20, 2.03, 2.31, 3.50, 2.63, 0.59, 1.56, 2.73, 3.77, 3.39
QUOTE PROGETTO	317.28, 317.58, 317.28, 317.28, 317.44, 317.21, 317.46, 317.20, 317.16, 317.12, 317.35, 317.10, 317.34, 316.32, 316.32, 315.62, 315.62, 314.62, 314.62, 313.70
DIST.PARZIALI PROGETTO	1.64, 0.98, 0.41, 0.50, 1.50, 1.50, 0.50, 0.41, 1.52, 1.09, 1.00, 1.00

SCAVI BONIFICHE SS 121_LOTTO 2A	
SCOTICO	15.22 m
BONIFICA	15.20 mq
MATERIALE DRENANTE	7.48 mq

RILEVATI SS 121_LOTTO 2A	
TNT	30.93 m
RILEVATO	37.76 mq
TERRENO VEGETALE	5.94 m

SOVRAST. SS 121_LOTTO 2A	
USURA	4.00 m
BINDER	4.00 m
MISTO CEMENTATO	4.00 m

SEZIONE N. : 25
QT. PROGETTO : 322.33
DIST.PROG. : 380.00

SEZIONE N. : 49
QT. PROGETTO : 318.16
DIST.PROG. : 921.20
DIST.PREC. : 12.19
DIST.SUCC. : 10.80

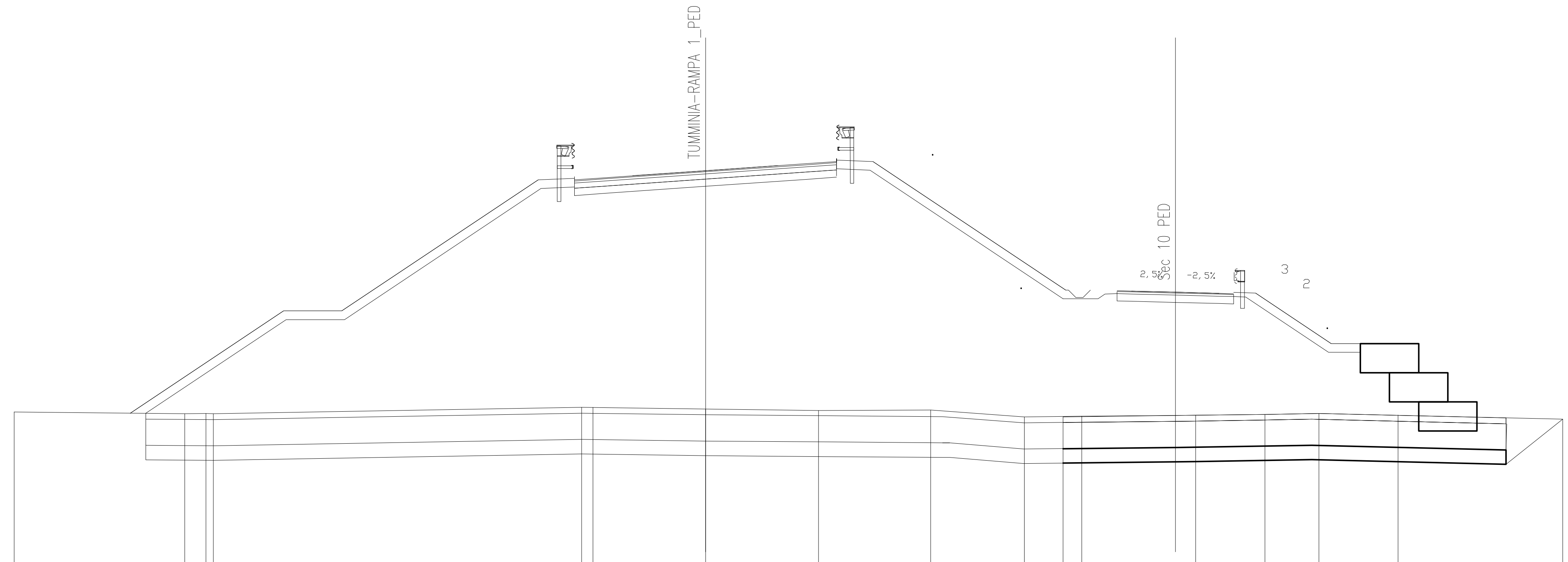

SCALA 1:200

QT.RIF. 305.000

QUOTE TERRENO: 314.04 | 313.98 | 313.99 | 313.98 | 314.20 | 314.20 | 314.15 | 314.09 | 314.11 | 313.87 | 313.88 | 313.90 | 313.92 | 313.93 | 313.96 | 313.99 | 313.94 | 313.80

DIST.PARZIALI TERRENO: 5.86 | 0.73 | 12.64 | 0.39 | 3.86 | 3.88 | 3.86 | 3.21 | 1.33 | 0.64 | 3.21 | 0.70 | 2.38 | 1.86 | 2.72 | 5.65

QUOTE PROGETTO: 312.84 | 313.94 | 314.00 | 317.21 | 317.21 | 321.72 | 321.47 | 321.76 | 321.54 | 321.79 | 322.03 | 322.10 | 322.39 | 322.34 | 317.93 | 317.93 | 318.09 | 317.86 | 318.11 | 317.84 | 317.81 | 317.77 | 318.00 | 317.75 | 317.99 | 313.99 | 316.09 | 313.07 | 316.09 | 315.39 | 315.39 | 314.39 | 314.39 | 313.91

DIST.PARZIALI PROGETTO: 1.65 | 4.82 | 2.00 | 6.75 | 1.15 | 1.00 | 3.50 | 3.50 | 1.00 | 1.15 | 6.63 | 1.20 | 0.41 | 0.50 | 1.50 | 1.50 | 0.50 | 0.41 | 1.62 | 1.22 | 0.93 | 1.00 | 1.00

SCAVI BONIFICHE SS 121_LOTTO 2A	
SCOTICO	15.10 m
BONIFICA	15.47 mq
MATERIALE DRENANTE	7.57 mq

RILEVATI SS 121_LOTTO 2A	
TNT	30.72 m
RILEVATO	42.26 mq
TERRENO VEGETALE	5.94 m

SOVRAST. SS 121_LOTTO 2A	
USURA	4.00 m
BINDER	4.00 m
MISTO CEMENTATO	4.00 m

SEZIONE N. : 49.A

QT. PROGETTO : 318.73

DIST.PROG. : 932.00

DIST.PREC. : 10.80

DIST.SUCC. : 16.03

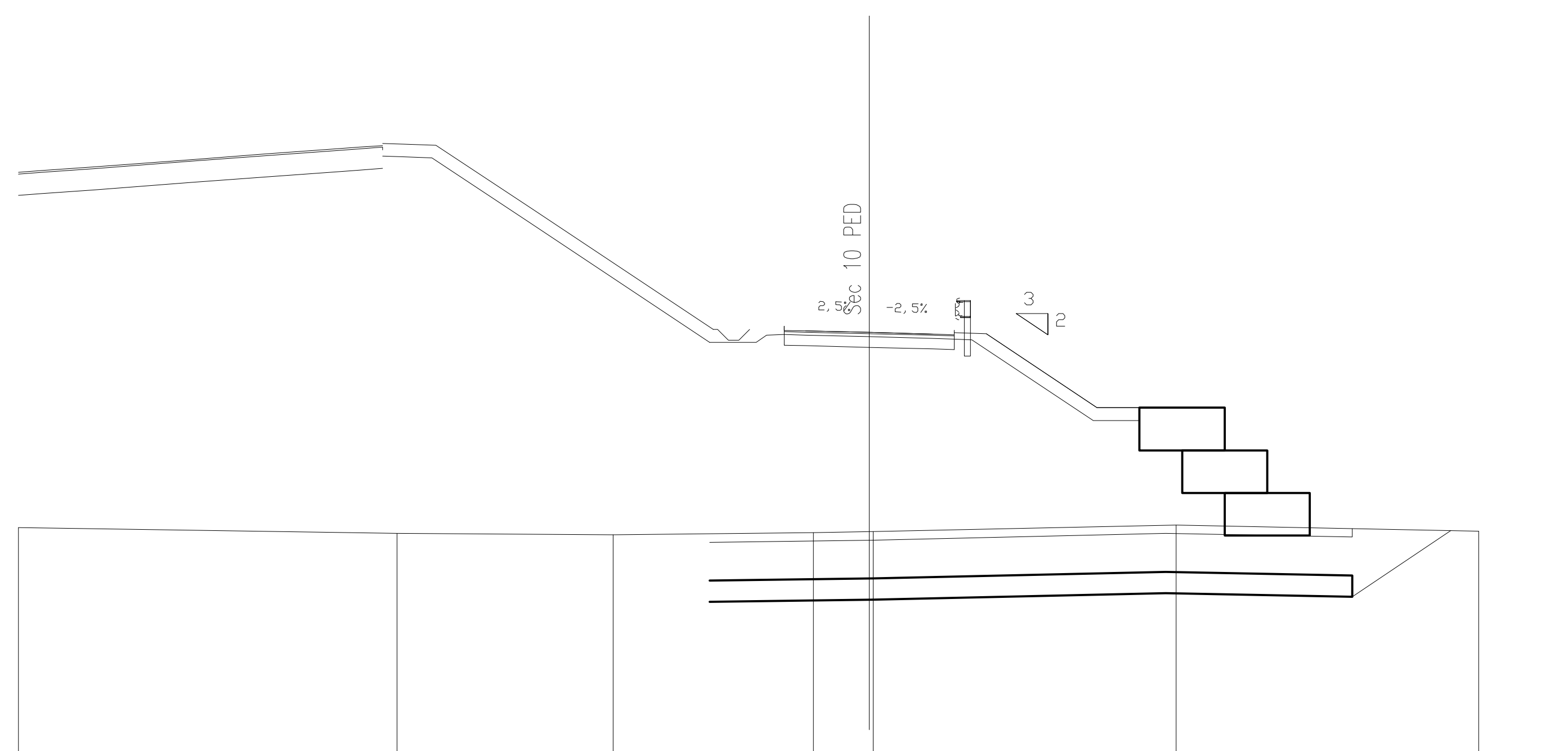

SCALA 1:200

QT.RIF. 305.000

QUOTE TERRENO: 314.14 | 314.01 | 313.97 | 314.03 | 314.05 | 314.05 | 314.20 | 314.06

DIST.PARZIALI TERRENO: 8.90 | 5.08 | 4.71 | 1.31 | 7.12 | 7.11

QUOTE PROGETTO: 318.50 | 318.50 | 318.66 | 318.43 | 318.68 | 318.42 | 318.38 | 318.34 | 318.58 | 318.33 | 318.56 | 316.66 | 316.66 | 315.96 | 315.96 | 314.96 | 314.96 | 314.18

DIST.PARZIALI PROGETTO: 1.09 | 0.41 | 0.50 | 1.50 | 1.50 | 0.50 | 0.41 | 2.85 | 1.09 | 1.00 | 1.00

SCAVI BONIFICHE SS 121_LOTTO 2A	
BONIFICA	27.41 mq
MATERIALE DRENANTE	7.67 mq

RILEVATI SS 121_LOTTO 2A	
TNT	32.26 m
RILEVATO	45.85 mq
TERRENO VEGETALE	7.56 m

SOVRAST. SS 121_LOTTO 2A	
USURA	4.00 m
BINDER	4.00 m
MISTO CEMENTATO	4.00 m

SEZIONE N. : 24
QT. PROGETTO : 323.73
DIST.PROG. : 359.99

SEZIONE N. : 50
QT. PROGETTO : 319.55
DIST.PROG. : 948.03
DIST.PREC. : 16.03
DIST.SUCC. : 10.97

SCALA 1:200

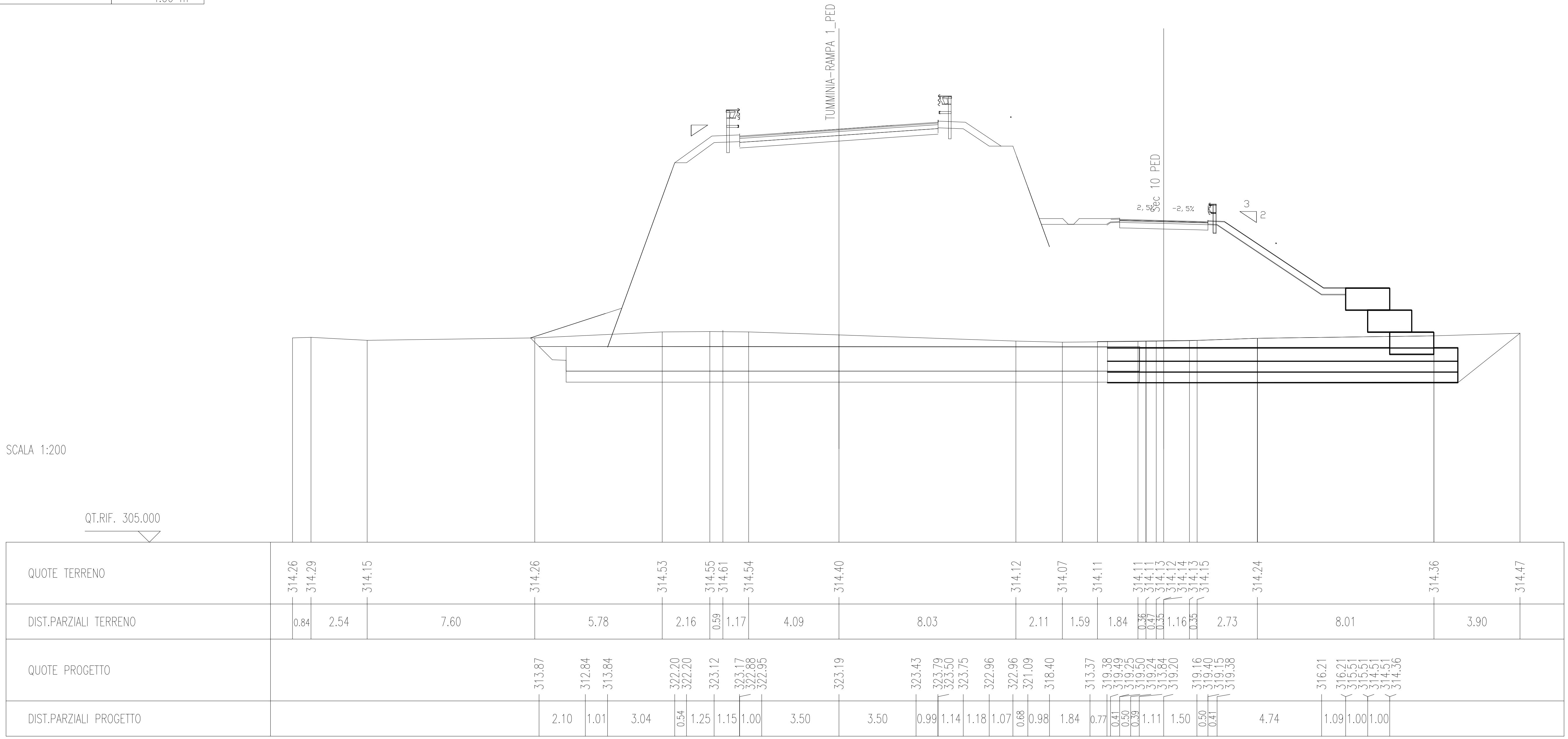

SCAVI BONIFICHE SS 121_LOTTO 2A	
BONIFICA	24.32 mq
MATERIALE DRENANTE	7.16 mq

RILEVATI SS 121_LOTTO 2A	
TNT	29.13 m
RILEVATO	63.96 mq
TERRENO VEGETALE	9.97 m

SOVRAST. SS 121_LOTTO 2A	
USURA	4.00 m
BINDER	4.00 m
MISTO CEMENTATO	4.00 m

SEZIONE N. : 50.A

QT. PROGETTO : 319.64

DIST.PROG. : 959.00

DIST.PREC. : 10.97

DIST.SUCC. : 9.28

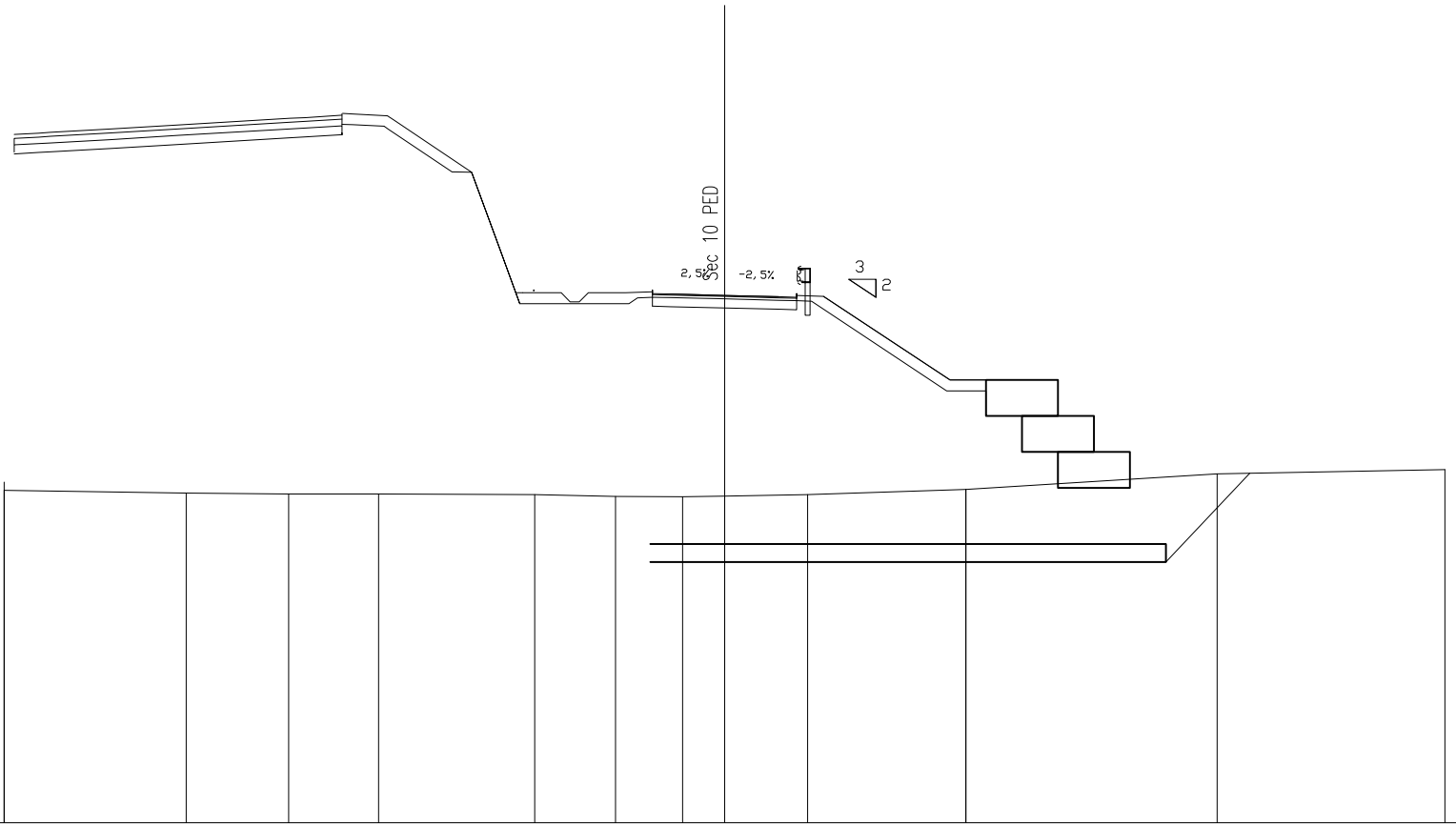

SCALA 1:200

QT.RIF. 305.000

QUOTE TERRENO	314.23 314.46	314.15	314.12	314.13	314.11	314.06	314.05	314.07	314.11	314.26	314.68	314.80	
DIST.PARZIALI TERRENO	5.05	2.85	2.49	4.34	2.24	1.86	1.16	2.31	4.39	6.98	6.32		
QUOTE PROGETTO	319.41	319.41 319.58 319.34 319.59 319.33	319.29	319.26 319.49 319.24 319.48	316.99	316.99 316.29 316.29 315.29 315.29 314.41							
DIST.PARZIALI PROGETTO	3.03	0.41 0.50	1.50	1.50	0.50 0.41	3.75	1.09	1.00	1.00				

SCAVI BONIFICHE SS 121_LOTTO 2A	
STERRO	0.07 mq
BONIFICA	20.80 mq
MATERIALE DRENANTE	7.59 mq

RILEVATI SS 121_LOTTO 2A	
TNT	30.87 m
RILEVATO	61.71 mq
TERRENO VEGETALE	10.33 m

SOVRAST. SS 121_LOTTO 2A	
USURA	4.00 m
BINDER	4.00 m
MISTO CEMENTATO	4.00 m

SEZIONE N. : 50.B

QT. PROGETTO : 319.25

DIST.PROG. : 968.28

DIST.PREC. : 9.28

DIST.SUCC. : 8.28

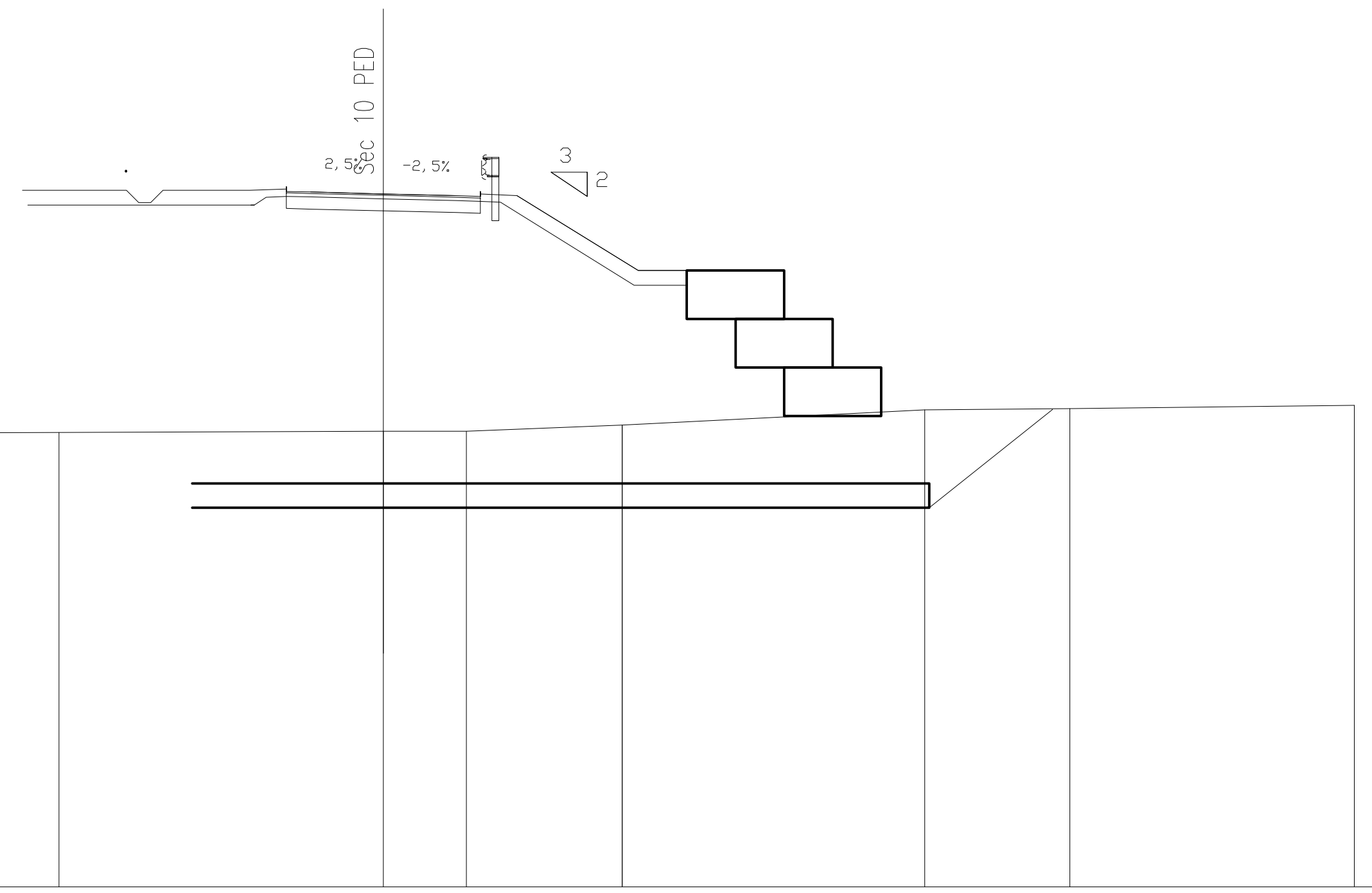

SCALA 1:200

QT.RIF. 305.000

QUOTE TERRENO: 314.34, 314.34, 314.34, 314.35, 314.35, 314.38, 314.38, 314.51, 314.82, 314.85, 314.91

DIST.PARZIALI TERRENO: 2.13, 2.59, 4.90, 2.60, 6.68, 1.71, 3.21, 6.23, 2.99, 5.86

QUOTE PROGETTO: 319.04, 316.56, 319.04, 319.04, 319.20, 318.97, 319.22, 318.96, 318.92, 318.88, 319.12, 318.87, 319.10, 317.39, 317.39, 316.69, 316.69, 315.69, 315.69, 314.69, 314.69

DIST.PARZIALI PROGETTO: 0.94, 3.66, 0.41, 0.50, 1.50, 1.50, 0.50, 0.41, 2.75, 1.09, 1.00, 1.00, 2.00

SCAVI BONIFICHE SS 121_LOTTO 2A	
STERRO	21.65 mq
BONIFICA	21.49 mq
MATERIALE DRENANTE	9.04 mq

RILEVATI SS 121_LOTTO 2A	
TNT	36.68 m
RILEVATO	56.79 mq
TERRENO VEGETALE	13.13 m

SOVRAST. SS 121_LOTTO 2A	
USURA	4.00 m
BINDER	4.00 m
MISTO CEMENTATO	4.00 m

SEZIONE N. : 51
QT. PROGETTO : 318.67
DIST.PROG. : 976.57
DIST.PREC. : 8.28
DIST.SUCC. : 9.43

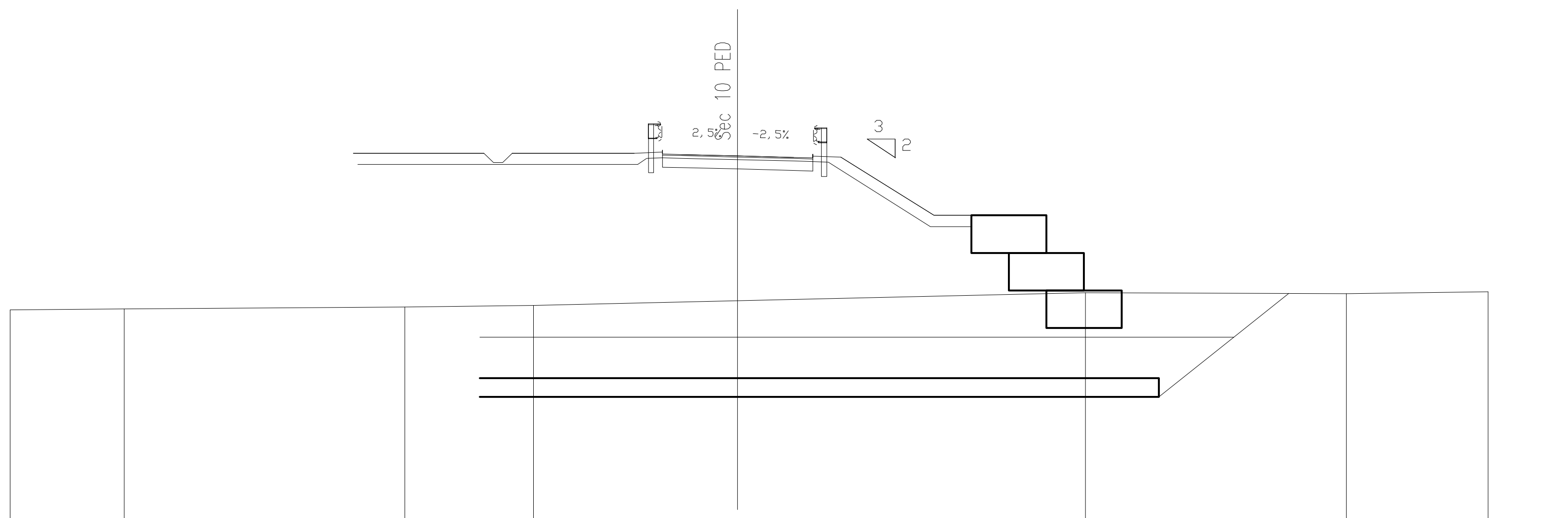

SCALA 1:200

QT.RIF. 300.000

QUOTE TERRENO	314.56, 314.59, 314.64, 314.69, 314.81, 315.02, 315.00, 315.05
DIST.PARZIALI TERRENO	3.04, 7.48, 3.42, 5.44, 9.27, 6.95, 3.78
QUOTE PROGETTO	318.44, 313.84, 318.44, 318.60, 318.60, 318.62, 318.37, 318.36, 318.32, 313.84, 318.28, 318.52, 318.27, 318.50, 316.78, 316.78, 316.08, 316.08, 315.08, 315.08, 314.94, 313.84, 315.00
DIST.PARZIALI PROGETTO	3.25, 4.21, 0.41, 0.50, 1.50, 1.50, 0.50, 0.41, 2.73, 1.09, 1.00, 1.00, 5.00, 1.46

SCAVI BONIFICHE SS 121_LOTTO 2A	
SCOTICO	13.00 m
BONIFICA	3.90 mq

RILEVATI SS 121_LOTTO 2A	
RILEVATO	23.60 mq
TERRENO VEGETALE	11.82 m

SOVRAST. SS 121_LOTTO 2A	
USURA	4.00 m
BINDER	4.00 m
MISTO CEMENTATO	4.00 m

SEZIONE N. : 51.A

QT. PROGETTO : 318.01

DIST.PROG. : 986.00

DIST.PREC. : 9.43

DIST.SUCC. : 15.00

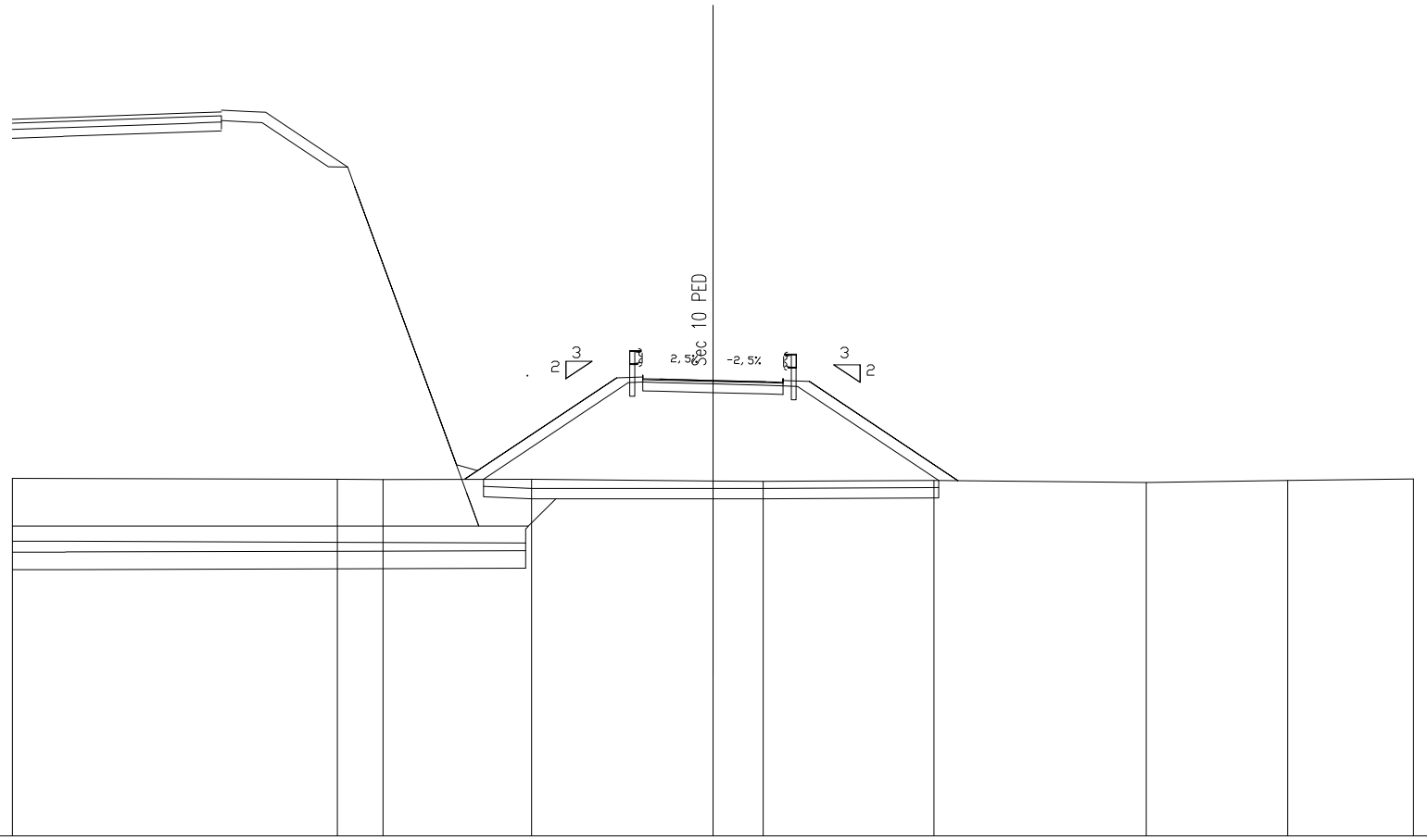

SCALA 1:200

QT.RIF. 305.000

QUOTE TERRENO	315.21		315.19	315.18	315.19	315.14	315.12	315.15	315.10	315.15	315.20
DIST.PARZIALI TERRENO		9.28	1.30	4.24	5.17	1.43	4.88	6.06	4.03	3.59	
QUOTE PROGETTO				315.18	317.94 317.96 317.71 317.70	317.66	317.62 317.86 317.61 317.84	315.15			
DIST.PARZIALI PROGETTO				4.14	0.41 0.50 1.50	1.50	0.50 0.41 4.03				

SCAVI BONIFICHE SS 121_LOTTO 2A	
SCOTICO	8.76 m
BONIFICA	2.63 mq

RILEVATI SS 121_LOTTO 2A	
RILEVATO	8.00 mq
TERRENO VEGETALE	6.73 m

SOVRAST. SS 121_LOTTO 2A	
USURA	4.00 m
BINDER	4.00 m
MISTO CEMENTATO	4.00 m

SEZIONE N. : 52

QT. PROGETTO : 317.00

DIST.PROG. : 1001.00

DIST.PREC. : 15.00

DIST.SUCC. : 15.60

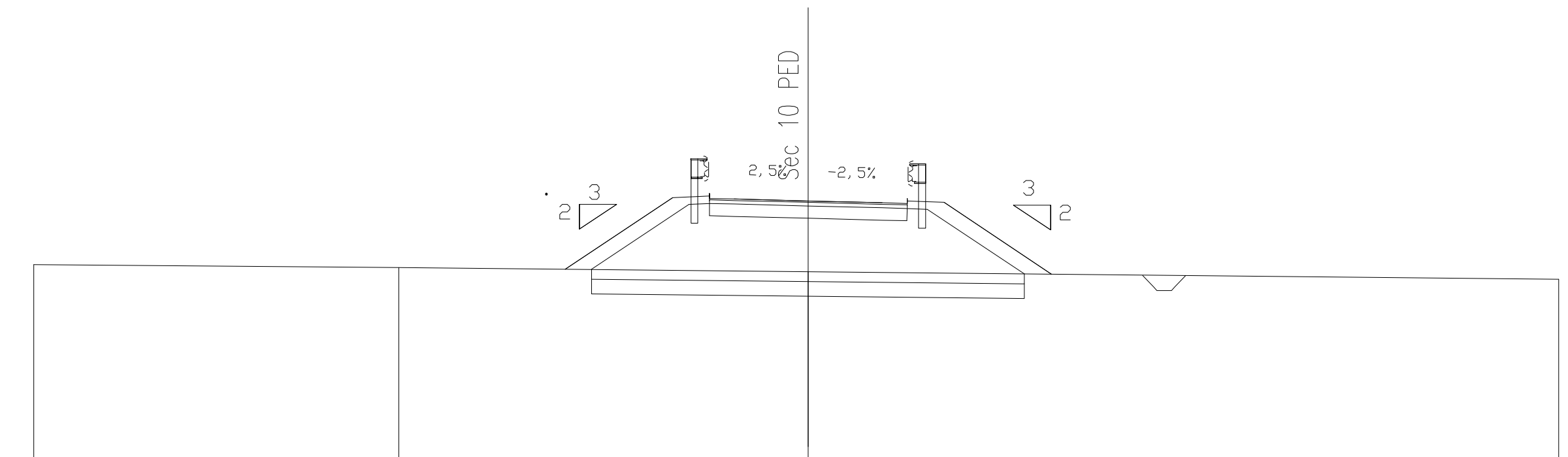

SCALA 1:200

QT.RIF. 305.000

QUOTE TERRENO	315.71 · 315.66 · 315.57 · 315.41
DIST.PARZIALI TERRENO	7.40 · 8.28 · 15.20
QUOTE PROGETTO	315.33 · 315.62 · 316.93 · 316.70 · 316.95 · 316.69 · 316.65 · 316.61 · 316.60 · 316.85 · 316.83 · 315.52 · 315.41
DIST.PARZIALI PROGETTO	0.91 · 1.98 · 0.41 · 0.50 · 1.50 · 1.50 · 0.50 · 0.41 · 1.96 · 0.66

SCAVI BONIFICHE SS 121_LOTTO 2A	
SCOTICO	6.08 m
BONIFICA	1.83 mq

RILEVATI SS 121_LOTTO 2A	
RILEVATO	1.36 mq
TERRENO VEGETALE	3.52 m

SOVRAST. SS 121_LOTTO 2A	
USURA	4.00 m
BINDER	4.00 m
MISTO CEMENTATO	4.00 m

SEZIONE N. : 52.B

QT. PROGETTO : 316.45

DIST.PROG. : 1016.60

DIST.PREC. : 15.60

DIST.SUCC. : 12.15

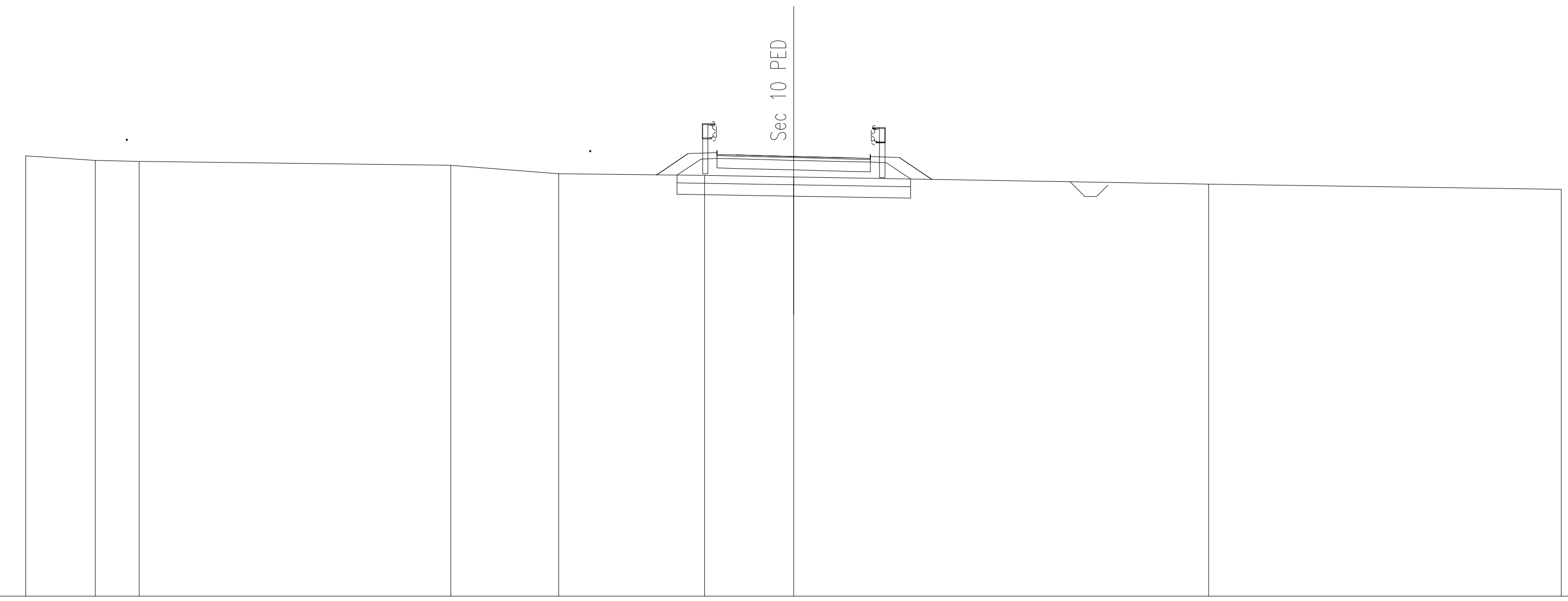

SCALA 1:200

QT.RIF. 305.000

QUOTE TERRENO	316.47, 316.35, 316.32, 316.22, 316.00, 315.95, 315.91, 315.72, 315.59
DIST.PARZIALI TERRENO	1.80, 1.15, 8.12, 2.81, 3.80, 2.32, 10.82, 9.18
QUOTE PROGETTO	315.33, 316.00, 315.96, 316.38, 316.15, 316.40, 316.14, 316.10, 316.06, 316.05, 316.30, 316.28, 315.86, 315.90, 315.41
DIST.PARZIALI PROGETTO	2.11, 0.63, 0.41, 0.50, 1.50, 1.50, 0.50, 0.41, 0.63, 1.84

SCAVI BONIFICHE SS 121_LOTTO 2A	
STERRO	0.10 mq
SCOTICO	5.36 m
BONIFICA	1.61 mq

RILEVATI SS 121_LOTTO 2A	
RILEVATO	0.26 mq
TERRENO VEGETALE	2.58 m

SOVRAST. SS 121_LOTTO 2A	
USURA	4.00 m
BINDER	4.00 m
MISTO CEMENTATO	4.00 m

SEZIONE N. : 53

QT. PROGETTO : 316.43

DIST.PROG. : 1028.76

DIST.PREC. : 12.15

DIST.SUCC. : 7.65

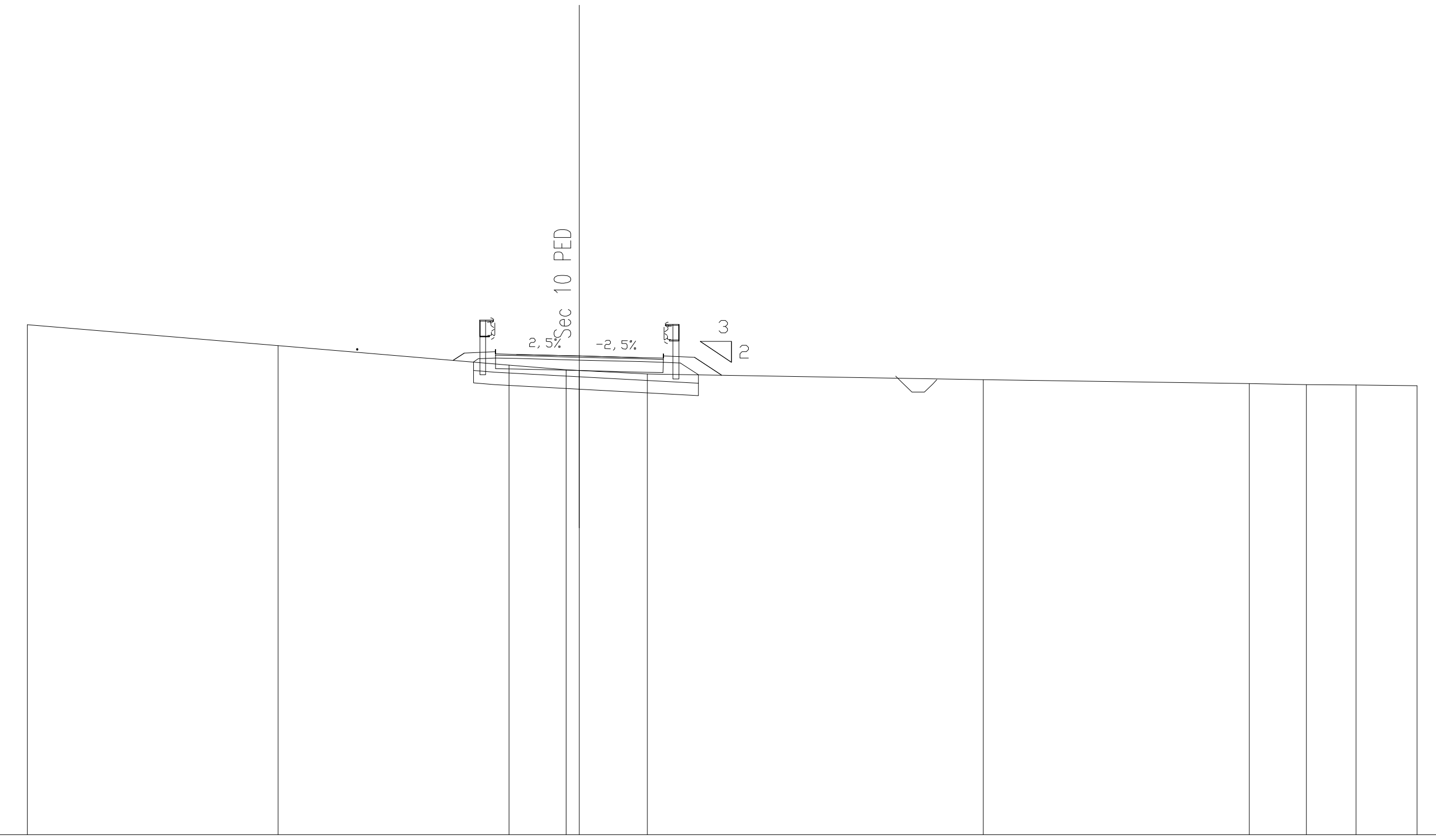

SCALA 1:200

QT.RIF. 305.000

QUOTE TERRENO	317.18, 316.68, 316.21, 316.10, 316.08, 316.00, 315.87, 315.77, 315.75, 315.74, 315.72
DIST.PARZIALI TERRENO	5.99, 5.51, 1.36, 1.62, 8.02, 6.36, 1.36, 1.19, 1.46
QUOTE PROGETTO	315.33, 316.00, 316.29, 316.36, 316.13, 316.38, 316.12, 316.08, 316.04, 316.03, 316.28, 316.26, 315.98, 315.90, 315.41
DIST.PARZIALI PROGETTO	2.11, 0.65, 0.41, 0.50, 1.50, 1.50, 0.50, 0.41, 0.42, 0.36, 1.84

SCAVI BONIFICHE SS 121_LOTTO 2A	
STERRO	2.41 mq
BONIFICA	2.00 mq

RILEVATI SS 121_LOTTO 2A	
TERRENO VEGETALE	4.05 m

SOVRAST. SS 121_LOTTO 2A	
USURA	4.00 m
BINDER	4.00 m
MISTO CEMENTATO	4.00 m

SEZIONE N. : 138
QT. PROGETTO : 321.28
DIST.PROG. : 2739.43

SEZIONE N. : 53.A
QT. PROGETTO : 316.56
DIST.PROG. : 1036.41
DIST.PREC. : 7.65
DIST.SUCC. : 8.07

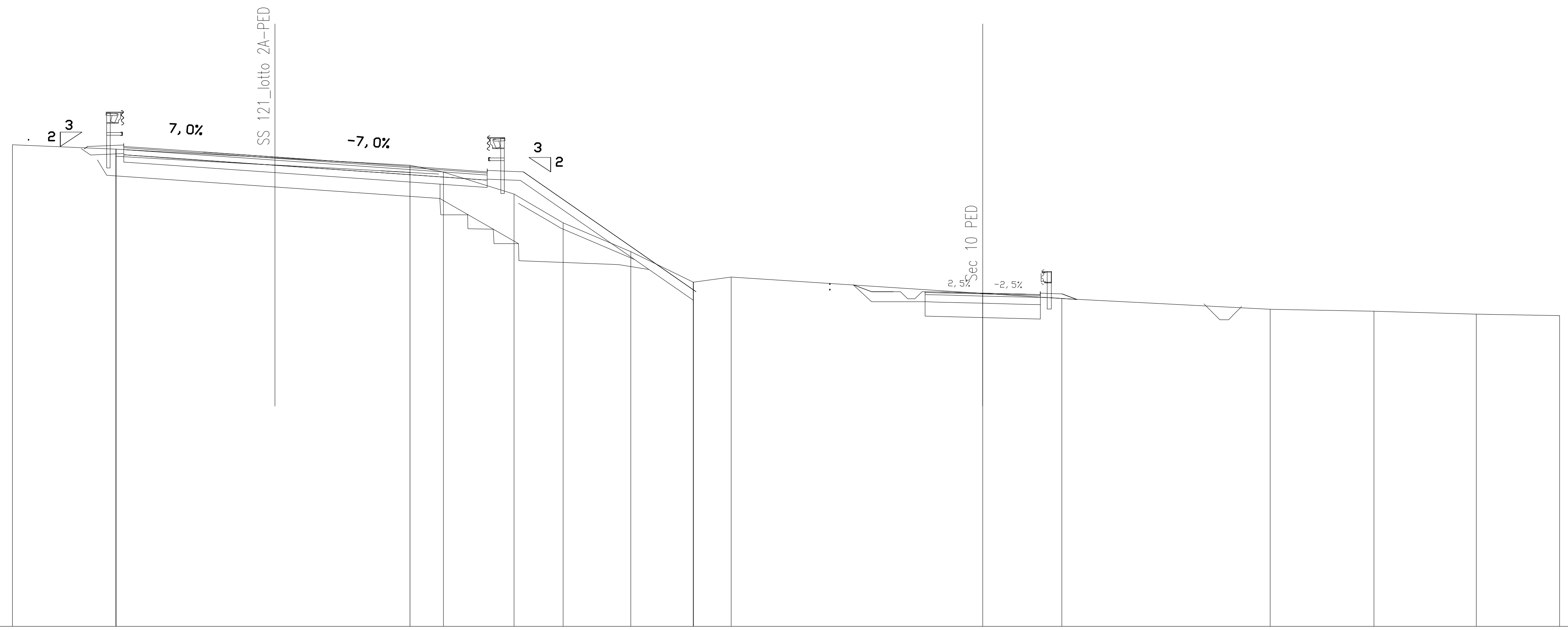

SCALA 1:200

QT.RIF. 305.000

QUOTE TERRENO: 321.70, 321.56, 321.00, 320.76, 320.00, 319.00, 318.00, 316.94, 317.12, 316.55, 316.37, 316.00, 315.93, 315.83, 315.78

DIST.PARZIALI TERRENO: 3.59, 10.19, 1.16, 2.45, 1.70, 2.35, 2.17, 1.31, 8.72, 2.74, 7.22, 3.60, 3.54, 2.89

QUOTE PROGETTO: 321.57, 321.35, 321.40, 321.11, 321.00, 320.74, 320.48, 320.52, 320.23, 320.47, 316.31, 316.84, 316.26, 316.26, 316.26, 316.26, 316.25, 316.21, 316.17, 316.16, 316.41, 316.39, 316.29, 316.16, 316.34

DIST.PARZIALI PROGETTO: 0.32, 1.15, 1.50, 3.74, 3.76, 3.60, 1.15, 5.99, 5.55, 0.63, 0.66, 1.19, 0.50, 1.50, 1.50, 0.50, 0.41, 0.78

SCAVI BONIFICHE SS 121_LOTTO 2A	
STERRO	3.68 mq
BONIFICA	2.00 mq

RILEVATI SS 121_LOTTO 2A	
TERRENO VEGETALE	4.05 m

SOVRAST. SS 121_LOTTO 2A	
USURA	4.00 m
BINDER	4.00 m
MISTO CEMENTATO	4.00 m

SEZIONE N. : 54

QT. PROGETTO : 316.70

DIST.PROG. : 1044.48

DIST.PREC. : 8.07

DIST.SUCC. : 10.33

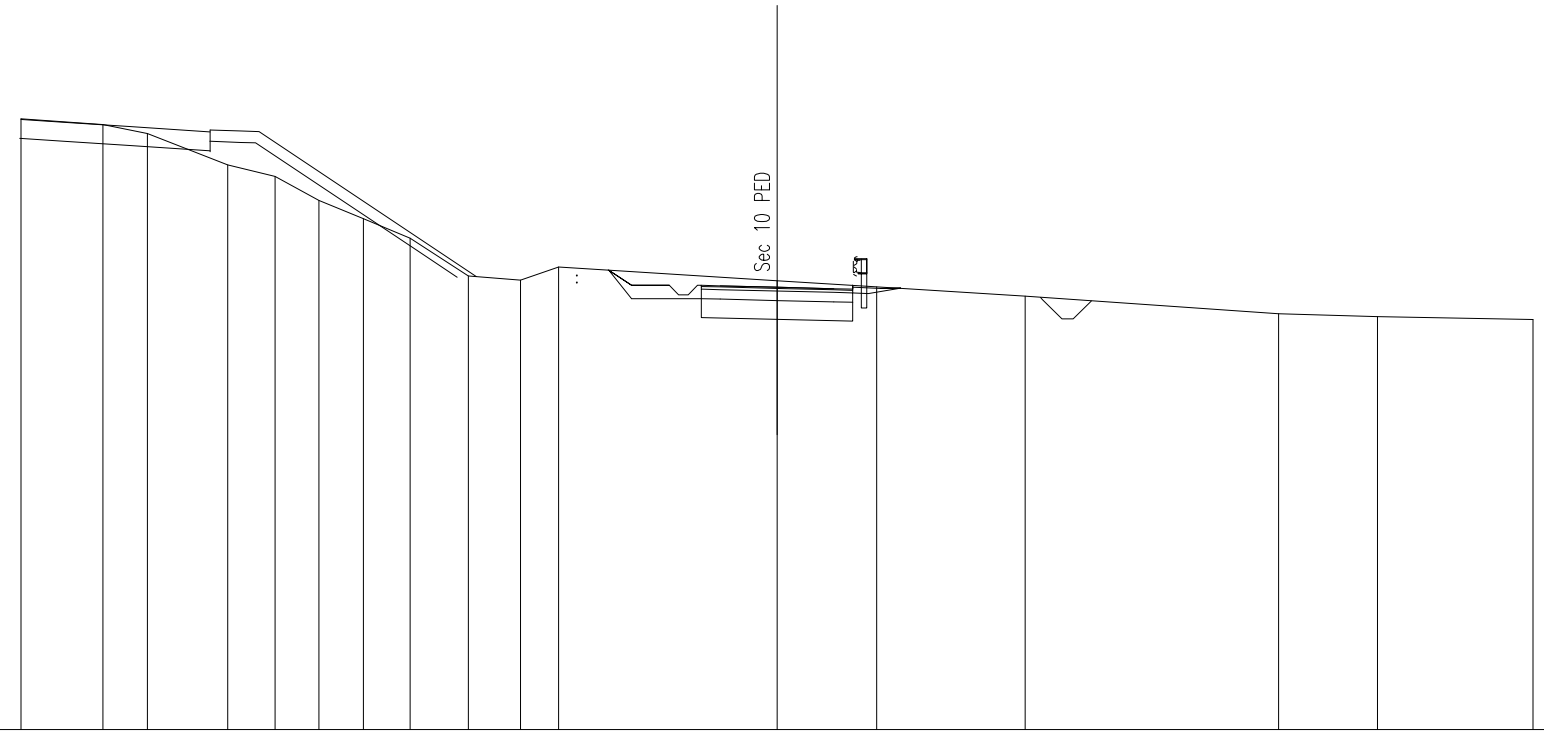

SCALA 1:200

QT.RIF. 305.000

QUOTE TERRENO	321.16	321.00	320.77	319.94	319.63	319.00	318.51	318.00	317.00	316.89	317.23	316.87	316.71	316.46	316.00	315.93	315.84		
DIST.PARZIALI TERRENO		2.16	1.18	2.13	1.25	1.17	1.17	1.23	1.55	1.38	1.01	5.78	2.64	3.93	6.70	2.62	4.11		
QUOTE PROGETTO											317.15 316.40	316.40 316.40 316.39	316.35	316.31 316.30 316.55 316.53 316.29 316.67					
DIST.PARZIALI PROGETTO											0.60	1.85	0.50	1.50	1.50	0.50 0.41	0.78		

SCAVI BONIFICHE SS 121_LOTTO 2A	
STERRO	4.01 mq
BONIFICA	2.00 mq

RILEVATI SS 121_LOTTO 2A	
TERRENO VEGETALE	3.71 m

SOVRAST. SS 121_LOTTO 2A	
USURA	4.00 m
BINDER	4.00 m
MISTO CEMENTATO	4.00 m

SEZIONE N. : 139
QT. PROGETTO : 321.50
DIST.PROG. : 2759.43

SEZIONE N. : 55
QT. PROGETTO : 316.88
DIST.PROG. : 1054.80
DIST.PREC. : 10.33
DIST.SUCC. : 1.98

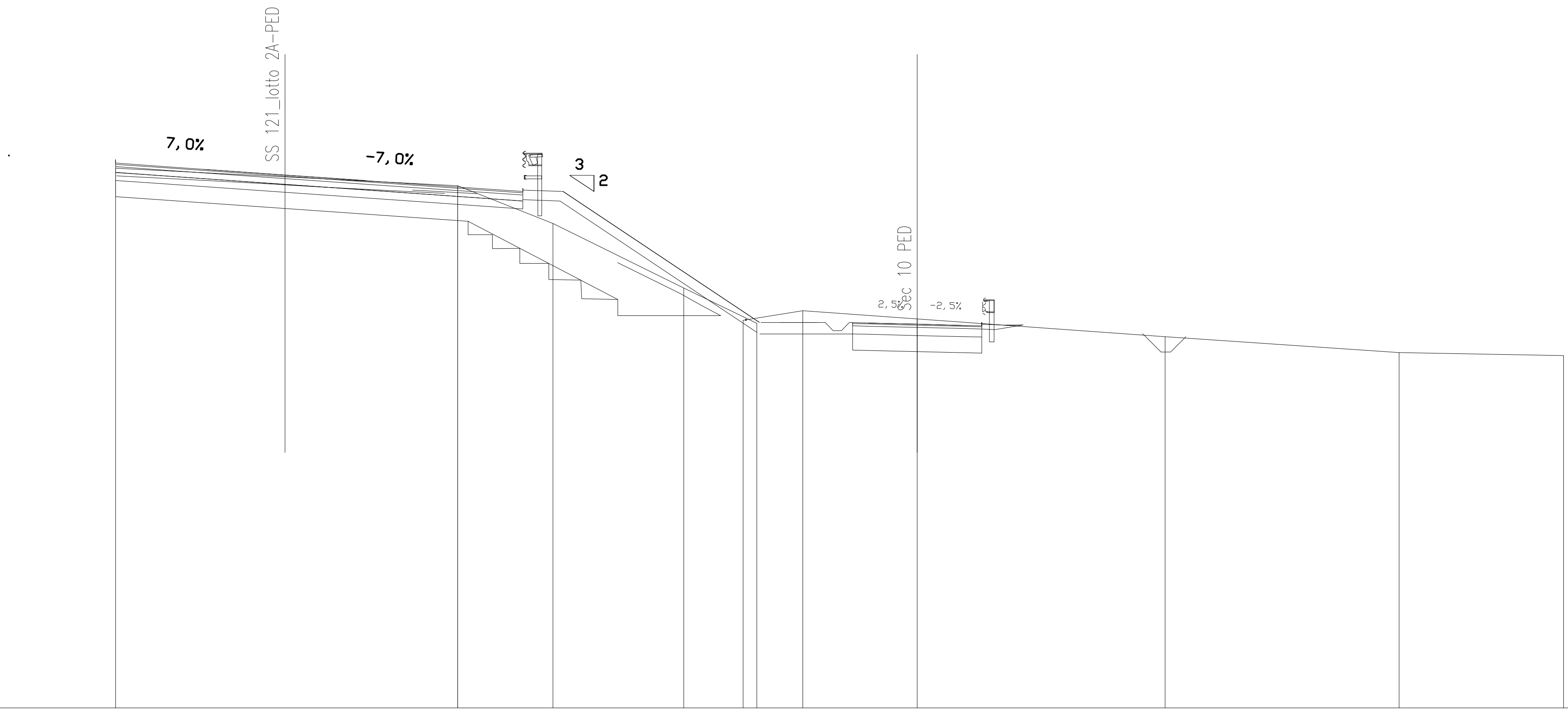

SCALA 1:200

QT.RIF. 305.000

QUOTE TERRENO	321.71, 321.16, 320.00, 318.00, 317.00, 316.90, 317.29, 317.04, 316.49, 316.00, 315.91
DIST.PARZIALI TERRENO	10.58, 2.95, 4.05, 1.84, 0.42, 1.43, 3.54, 7.67, 7.23, 5.09
QUOTE PROGETTO	321.33, 321.22, 320.96, 320.70, 320.73, 320.44, 320.69, 316.63, 316.58, 316.58, 316.58, 316.58, 316.57, 316.53, 316.49, 316.48, 316.73, 316.71, 316.85
DIST.PARZIALI PROGETTO	1.50, 3.74, 3.76, 3.60, 1.15, 6.09, 1.68, 1.19, 0.50, 1.50, 1.50, 0.50, 0.41, 0.86

SCAVI BONIFICHE SS 121_LOTTO 2A	
STERRO	3.40 mq
BONIFICA	2.00 mq

RILEVATI SS 121_LOTTO 2A	
TERRENO VEGETALE	3.24 m

SOVRAST. SS 121_LOTTO 2A	
USURA	4.00 m
BINDER	4.00 m
MISTO CEMENTATO	4.00 m

SEZIONE N. : 139.A
QT. PROGETTO : 321.52
DIST.PROG. : 2761.63

SEZIONE N. : 55.A
QT. PROGETTO : 316.92
DIST.PROG. : 1056.79
DIST.PREC. : 1.98
DIST.SUCC. : 11.00

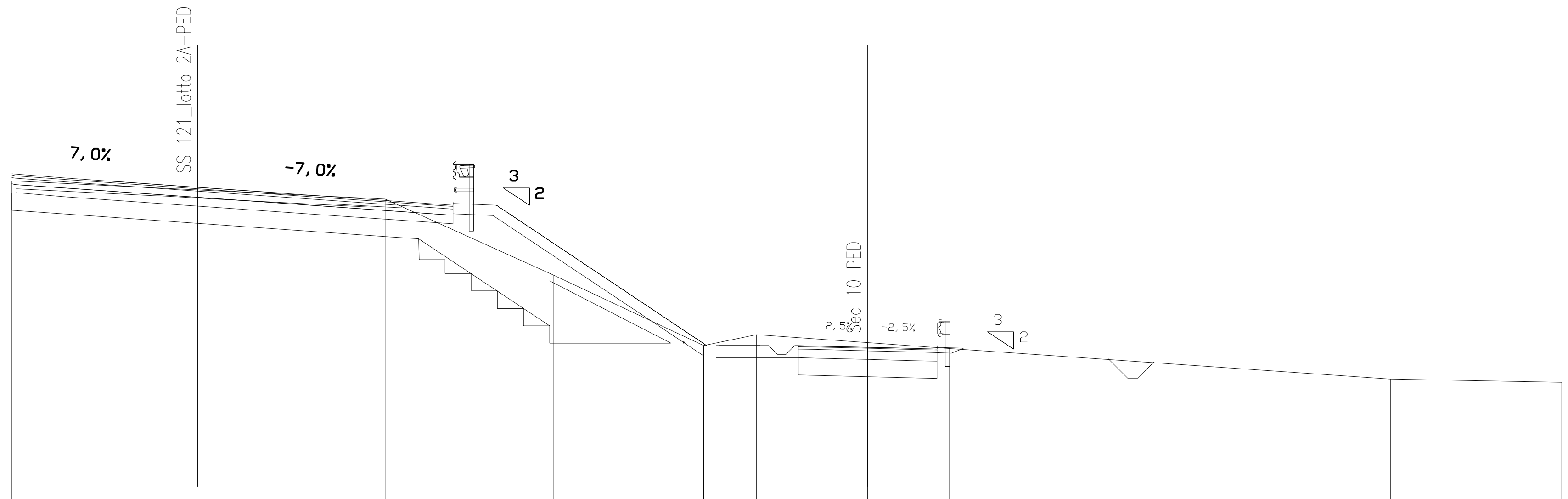

SCALA 1:200

QT.RIF. 305.000

QUOTE TERRENO	321.71, 321.19, 319.00, 316.96, 317.28, 317.05, 316.88, 316.00, 315.91
DIST.PARZIALI TERRENO	10.75, 4.85, 4.33, 1.53, 3.20, 2.35, 12.72, 4.94
QUOTE PROGETTO	321.37, 321.36, 321.24, 320.98, 320.72, 320.76, 320.47, 320.71, 316.66, 316.61, 316.61, 316.61, 316.61, 316.60, 316.56, 316.53, 316.51, 316.76, 316.75, 316.88
DIST.PARZIALI PROGETTO	1.50, 3.74, 3.75, 3.60, 1.15, 6.07, 0.36, 1.17, 1.19, 0.50, 1.50, 1.50, 0.50, 0.41, 0.34

SCAVI BONIFICHE SS 121_LOTTO 2A	
STERRO	1.85 mq
BONIFICA	2.32 mq

RILEVATI SS 121_LOTTO 2A	
RILEVATO	0.02 mq
TERRENO VEGETALE	3.46 m

SOVRAST. SS 121_LOTTO 2A	
USURA	4.00 m
BINDER	4.00 m
MISTO CEMENTATO	4.00 m

SEZIONE N. : 55.B

QT. PROGETTO : 317.11

DIST.PROG. : 1067.79

DIST.PREC. : 11.00

DIST.SUCC. : 3.53

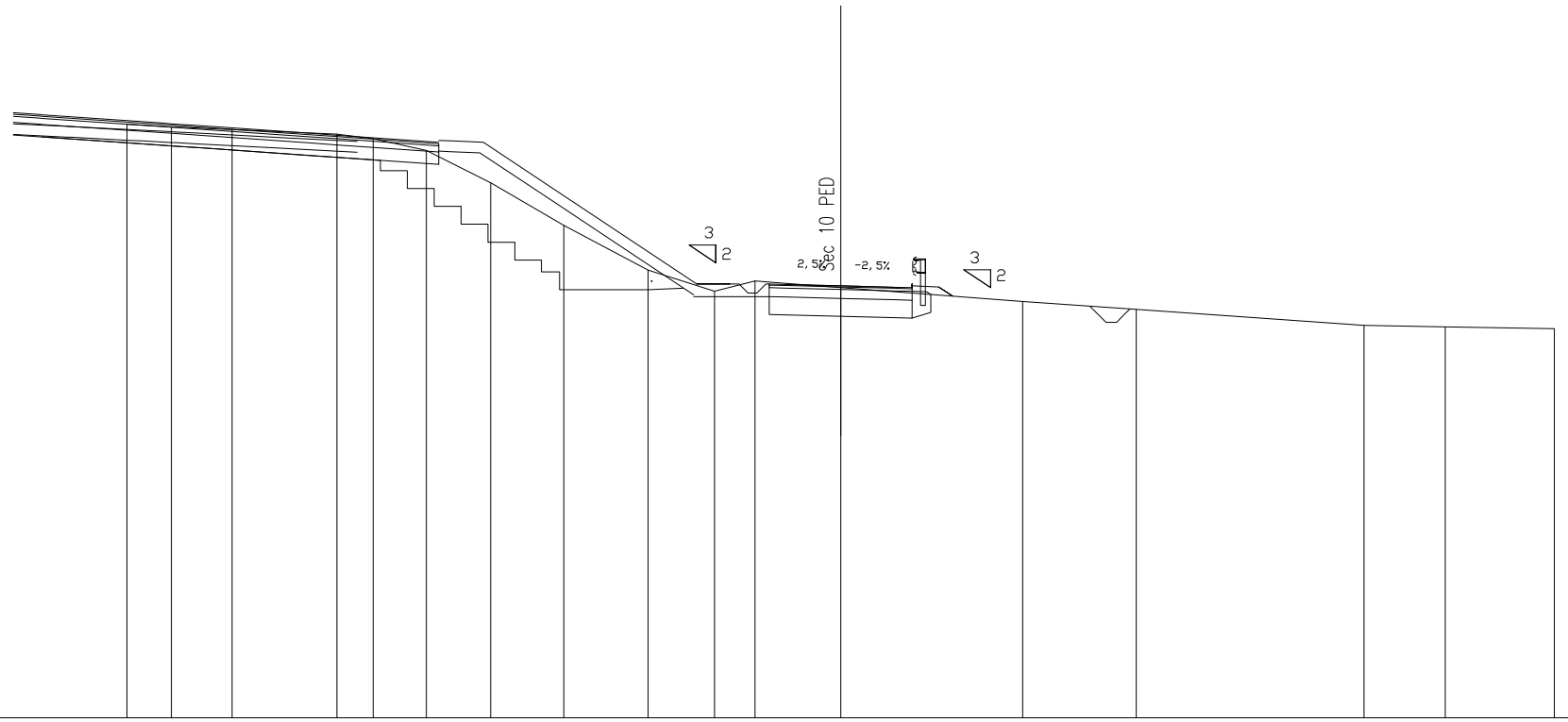

SCALA 1:200

QT.RIF. 305.000

QUOTE TERRENO	321.64	321.56	321.49	321.36	321.23	320.90	320.00	318.80	317.55	316.95	317.24	317.06	316.66	316.45	316.00	315.96	315.90		
DIST.PARZIALI TERRENO		1.24	1.70	2.94	1.01	1.49	1.81	2.05	2.36	1.86	1.13	2.40	5.10	3.18	6.38	2.28	3.05		
QUOTE PROGETTO										316.81	316.81	316.81 316.81 316.79	316.76	316.72 316.71 316.96 316.94 316.86					
DIST.PARZIALI PROGETTO										0.93	1.19	0.50	1.50	1.50	0.50 0.41				

SCAVI BONIFICHE SS 121_LOTTO 2A	
STERRO	1.47 mq
BONIFICA	2.00 mq

RILEVATI SS 121_LOTTO 2A	
RILEVATO	0.05 mq
TERRENO VEGETALE	3.28 m

SOVRAST. SS 121_LOTTO 2A	
USURA	4.00 m
BINDER	4.00 m
MISTO CEMENTATO	4.00 m

SEZIONE N. : 56

QT. PROGETTO : 317.17

DIST.PROG. : 1071.31

DIST.PREC. : 3.53

DIST.SUCC. : 1.44

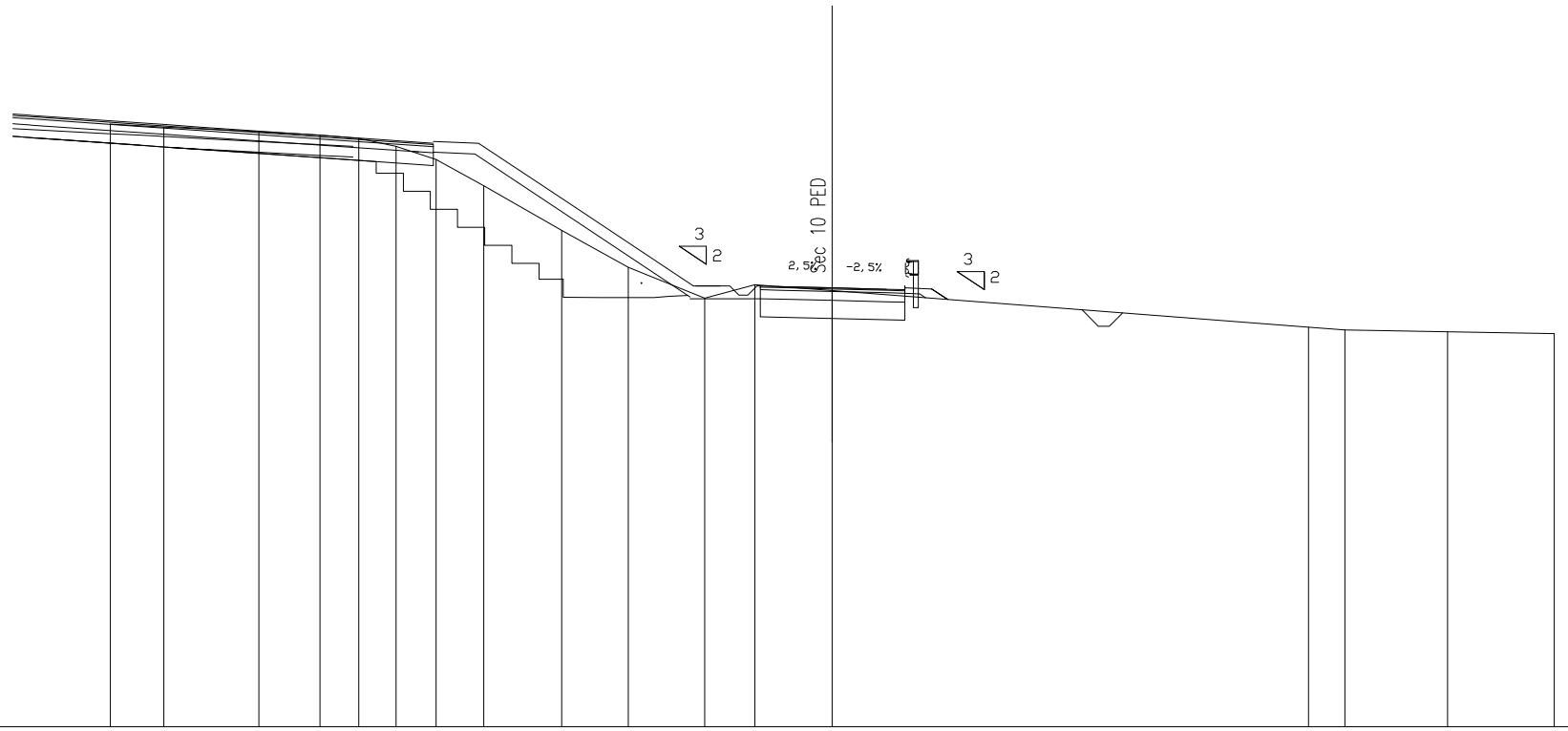

SCALA 1:200

QT.RIF. 305.000

QUOTE TERRENO	321.71	321.62	321.50	321.40	321.31	321.09	320.73	320.00	318.76	317.74	316.88	317.26	317.09	316.07	316.00	315.95	315.90		
DIST.PARZIALI TERRENO		1.48	2.64	1.70	1.08	1.03	1.12	1.32	2.16	1.85	2.12	1.39	2.14	13.19	1.01	2.85	2.95		
QUOTE PROGETTO											316.87	316.87	316.87 316.87 316.85	316.82	316.78 316.77 317.02 317.00 316.89				
DIST.PARZIALI PROGETTO											0.76	1.19	0.50	1.49	1.51	0.50 0.41			

SCAVI BONIFICHE SS 121_LOTTO 2A	
STERRO	1.77 mq
BONIFICA	2.00 mq

RILEVATI SS 121_LOTTO 2A	
RILEVATO	0.05 mq
TERRENO VEGETALE	3.29 m

SOVRAST. SS 121_LOTTO 2A	
USURA	4.00 m
BINDER	4.00 m
MISTO CEMENTATO	4.00 m

SEZIONE N. : 140
QT. PROGETTO : 321.71
DIST.PROG. : 2779.43

SEZIONE N. : 56.A
QT. PROGETTO : 317.19
DIST.PROG. : 1072.75
DIST.PREC. : 1.44
DIST.SUCC. : 4.08

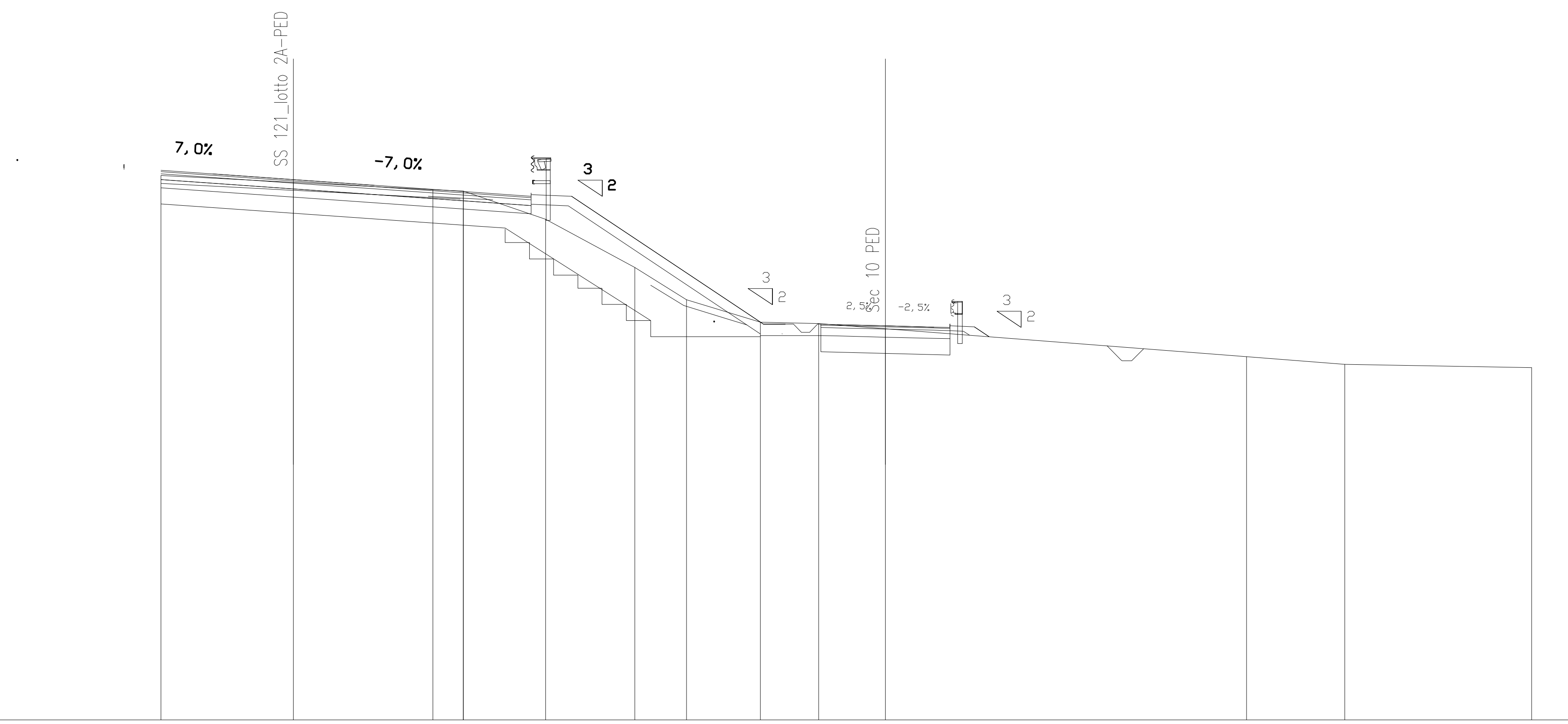

SCALA 1:200

QT.RIF. 305.000

QUOTE TERRENO	321.84, 321.63, 321.40, 321.36, 320.49, 319.00, 318.00, 317.30, 317.26, 317.10, 316.24, 316.00, 315.90
DIST.PARZIALI TERRENO	4.10, 4.31, 0.94, 2.55, 2.76, 1.60, 2.29, 1.80, 2.07, 11.17, 3.04, 5.78
QUOTE PROGETTO	321.46, 321.44, 321.17, 320.91, 320.95, 320.66, 320.90, 316.94, 316.89, 316.95, 316.94, 316.89, 316.89, 316.89, 316.88, 316.84, 316.80, 316.79, 317.04, 317.02, 316.90
DIST.PARZIALI PROGETTO	0.35, 3.75, 3.76, 3.60, 1.15, 5.94, 0.67, 1.19, 0.50, 1.50, 1.50, 0.50, 0.41

SCAVI BONIFICHE SS 121_LOTTO 2A	
STERRO	1.01 mq
BONIFICA	2.00 mq

RILEVATI SS 121_LOTTO 2A	
RILEVATO	0.10 mq
TERRENO VEGETALE	3.23 m

SOVRAST. SS 121_LOTTO 2A	
USURA	4.00 m
BINDER	4.00 m
MISTO CEMENTATO	4.00 m

SEZIONE N. : 56.B
QT. PROGETTO : 317.26
DIST.PROG. : 1076.83
DIST.PREC. : 4.08
DIST.SUCC. : 10.08

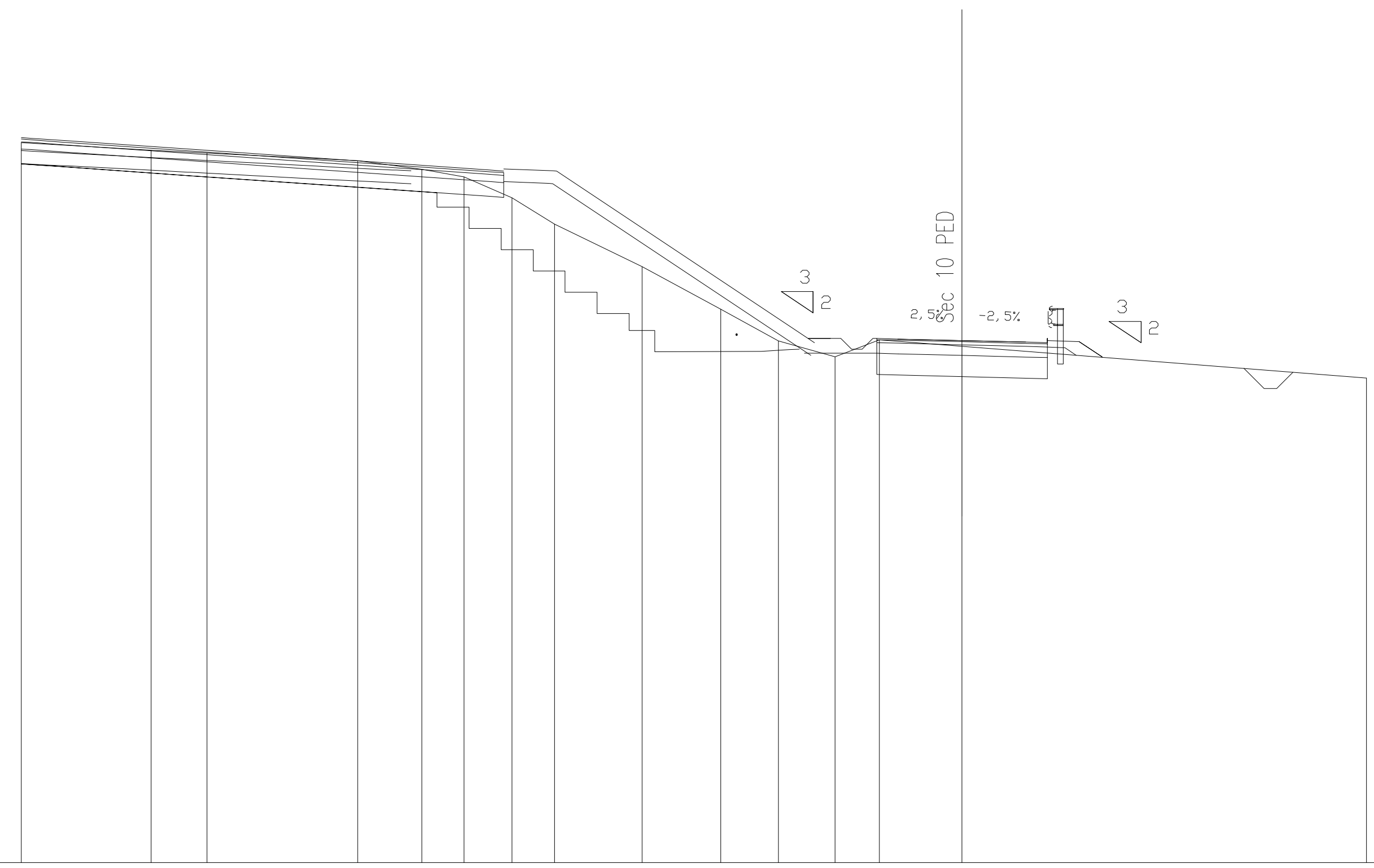

SCALA 1:200

QT.RIF. 305.000

QUOTE TERRENO	321.91	321.73	321.66	321.49	321.29	321.10	320.62	320.00	319.00	318.00	317.25	316.88	317.28	317.13	316.38						
DIST.PARZIALI TERRENO	3.05	1.31	3.54	1.51	0.99	1.13	0.99	2.06	1.85	1.35	1.33	1.05	1.93	9.50							
QUOTE PROGETTO	316.96	316.96	316.96	316.96	316.95	316.91	316.87	316.86	317.11	317.09	316.92										
DIST.PARZIALI PROGETTO	0.51	1.19	0.50	1.49	1.51	0.50	0.41														

SCAVI BONIFICHE SS 121_LOTTO 2A	
STERRO	0.39 mq
SCOTICO	6.21 m
BONIFICA	1.88 mq

RILEVATI SS 121_LOTTO 2A	
RILEVATO	0.31 mq
TERRENO VEGETALE	3.09 m

SOVRAST. SS 121_LOTTO 2A	
USURA	4.00 m
BINDER	4.00 m
MISTO CEMENTATO	4.00 m

SEZIONE N. : 56.C

QT. PROGETTO : 317.44

DIST.PROG. : 1086.91

DIST.PREC. : 10.08

DIST.SUCC. : 3.92

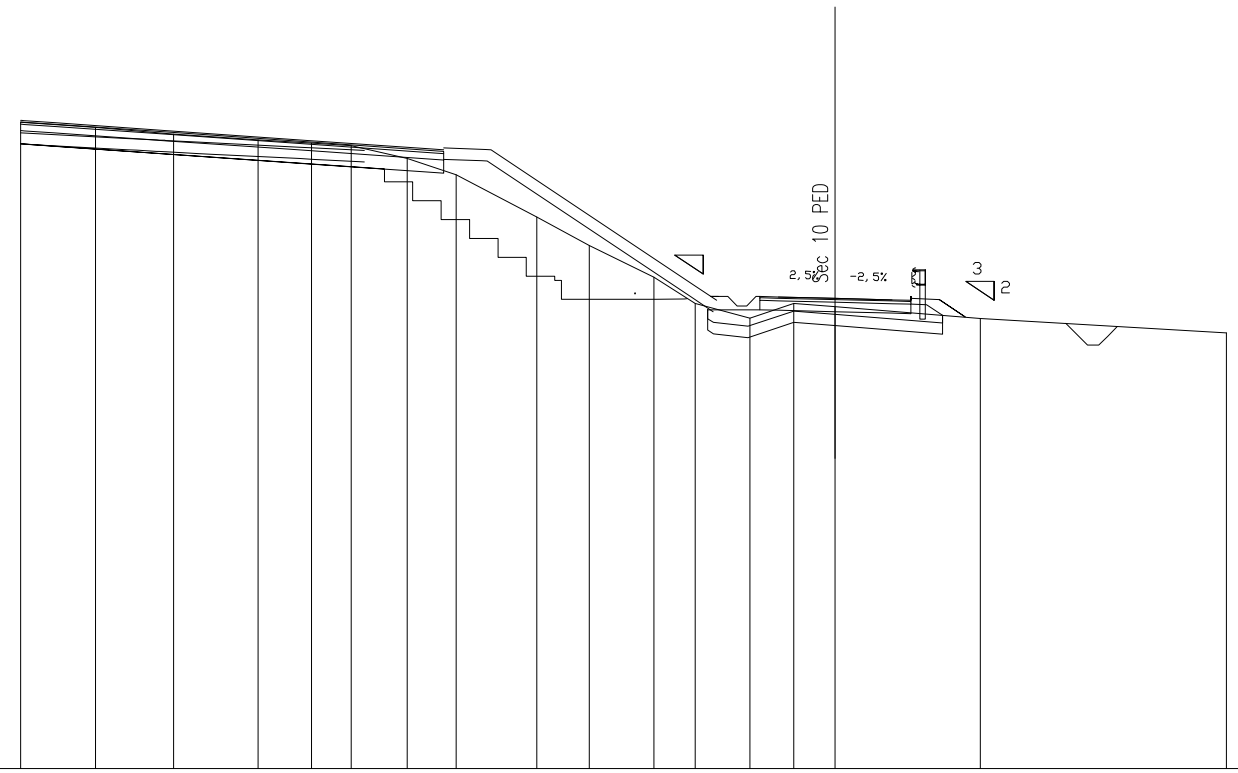

SCALA 1:200

QT.RIF. 305.000

QUOTE TERRENO	322.10	321.96	321.78	321.63	321.55	321.48	321.14	320.71	319.59	318.84	318.00	317.31	316.92	317.30	317.21	316.91	316.52
DIST.PARZIALI TERRENO		1.98	2.07	2.24	1.41	1.04	1.49	1.29	2.14	1.39	1.71	1.09	1.45	1.16	1.10	3.84	6.50
QUOTE PROGETTO												317.14 317.14	317.14 317.14 317.12		317.09	317.05 317.04 317.29 317.27 316.99	
DIST.PARZIALI PROGETTO													1.19	0.50	1.49	1.51	0.50 0.41 0.42

SCAVI BONIFICHE SS 121_LOTTO 2A	
STERRO	0.18 mq
SCOTICO	6.17 m
BONIFICA	1.86 mq

RILEVATI SS 121_LOTTO 2A	
RILEVATO	0.55 mq
TERRENO VEGETALE	3.04 m

SOVRAST. SS 121_LOTTO 2A	
USURA	4.00 m
BINDER	4.00 m
MISTO CEMENTATO	4.00 m

SEZIONE N. : 141
QT. PROGETTO : 321.93
DIST.PROG. : 2799.43

SEZIONE N. : 56.D
QT. PROGETTO : 317.50
DIST.PROG. : 1090.83
DIST.PREC. : 3.92
DIST.SUCC. : 0.82

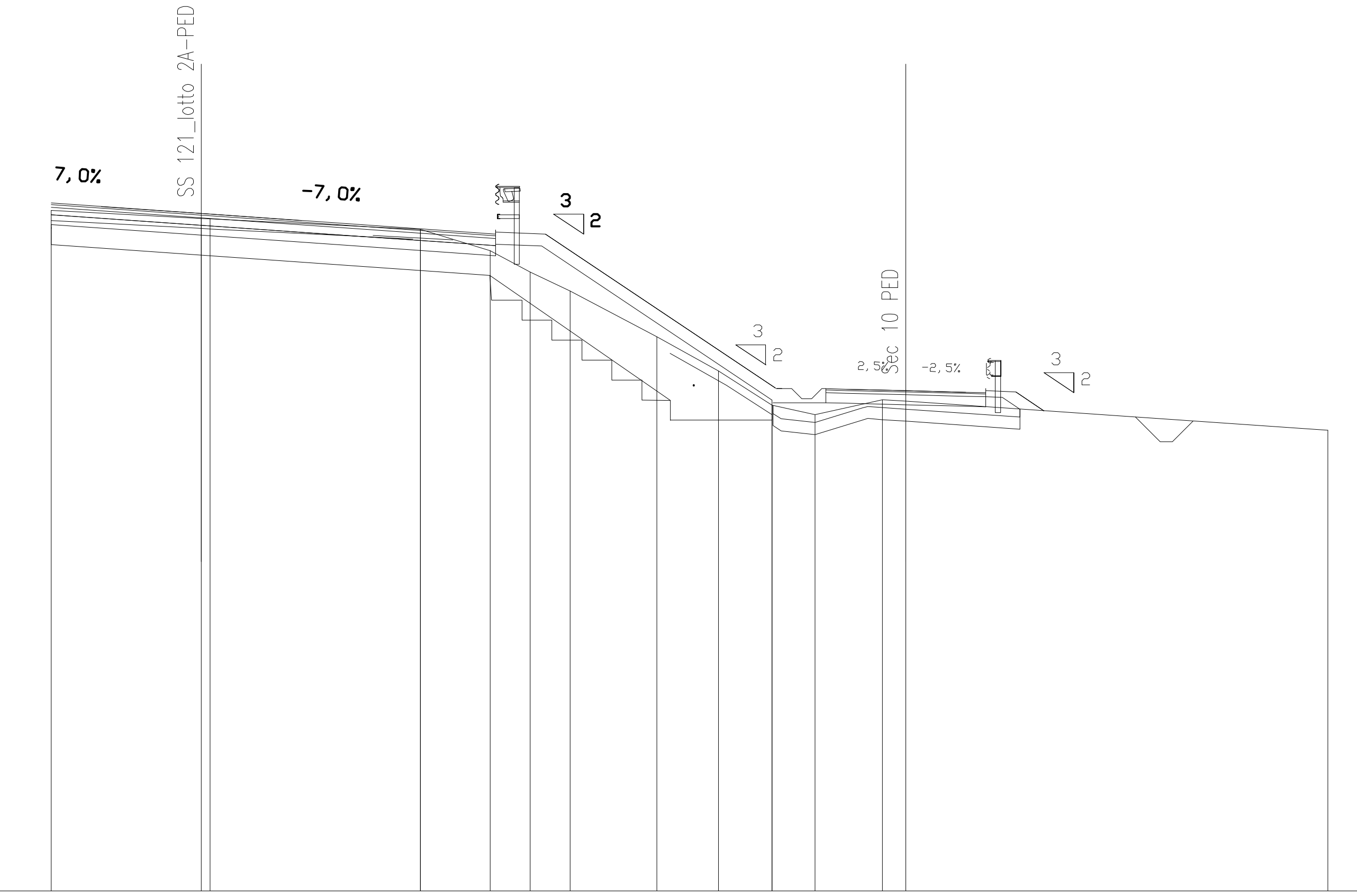

SCALA 1:200

QT.RIF. 305.000

QUOTE TERRENO	322.01 321.81 321.80 321.54 321.00 320.47 320.00 318.86 318.00 317.14 316.91 317.28 317.24 316.51
DIST.PARZIALI TERRENO	3.76 5.25 1.75 1.00 1.00 2.17 1.55 1.34 1.07 1.69 0.58 10.55
QUOTE PROGETTO	321.57 321.65 321.57 321.65 321.39 321.13 321.17 320.88 321.12 317.27 317.20 317.20 317.20 317.20 317.19 317.15 317.12 317.10 317.35 317.34 317.04
DIST.PARZIALI PROGETTO	3.75 3.75 3.60 1.15 5.76 1.19 0.50 1.50 1.50 0.50 0.41 0.44

SCAVI BONIFICHE SS 121_LOTTO 2A	
STERRO	0.08 mq
SCOTICO	6.23 m
BONIFICA	1.87 mq

RILEVATI SS 121_LOTTO 2A	
RILEVATO	0.48 mq
TERRENO VEGETALE	3.11 m

SOVRAST. SS 121_LOTTO 2A	
USURA	4.00 m
BINDER	4.00 m
MISTO CEMENTATO	4.00 m

SEZIONE N. : 57

QT. PROGETTO : 317.52

DIST.PROG. : 1091.65

DIST.PREC. : 0.82

DIST.SUCC. : 4.46

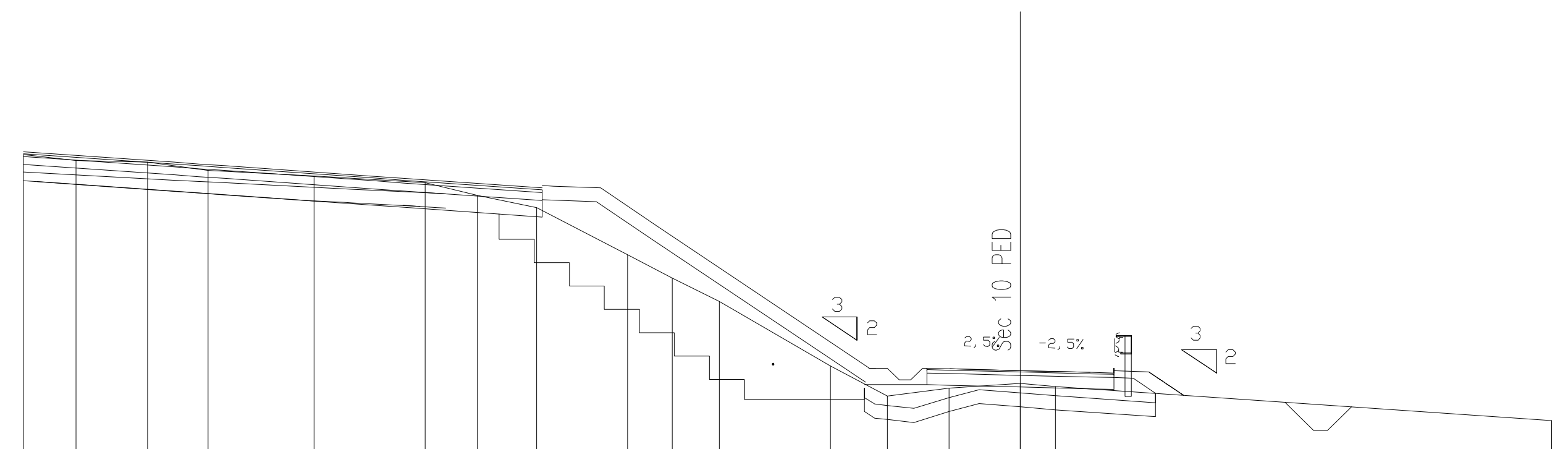

SCALA 1:200

QT.RIF. 305.000

QUOTE TERRENO: 322.14, 322.01, 321.98, 321.80, 321.68, 321.54, 321.27, 321.00, 320.00, 319.49, 319.00, 317.61, 316.97, 317.14, 317.24, 317.18, 316.45

DIST.PARZIALI TERRENO: 1.13, 1.53, 1.30, 2.26, 2.38, 1.12, 1.26, 1.95, 0.96, 1.01, 2.37, 1.23, 1.31, 1.52, 0.76, 10.63

QUOTE PROGETTO: 317.22, 317.22, 317.22, 317.22, 317.20, 317.17, 317.13, 317.12, 317.37, 317.35, 317.03

DIST.PARZIALI PROGETTO: 1.19, 0.50, 1.49, 1.51, 0.50, 0.41, 0.48

SCAVI BONIFICHE SS 121_LOTTO 2A	
STERRO	0.01 mq
SCOTICO	6.35 m
BONIFICA	1.92 mq

RILEVATI SS 121_LOTTO 2A	
RILEVATO	0.76 mq
TERRENO VEGETALE	3.25 m

SOVRAST. SS 121_LOTTO 2A	
USURA	4.00 m
BINDER	4.00 m
MISTO CEMENTATO	4.00 m

SEZIONE N. : 141.A
QT. PROGETTO : 321.99
DIST.PROG. : 2805.26

SEZIONE N. : 57.A
QT. PROGETTO : 317.59
DIST.PROG. : 1096.11
DIST.PREC. : 4.46
DIST.SUCC. : 0.13

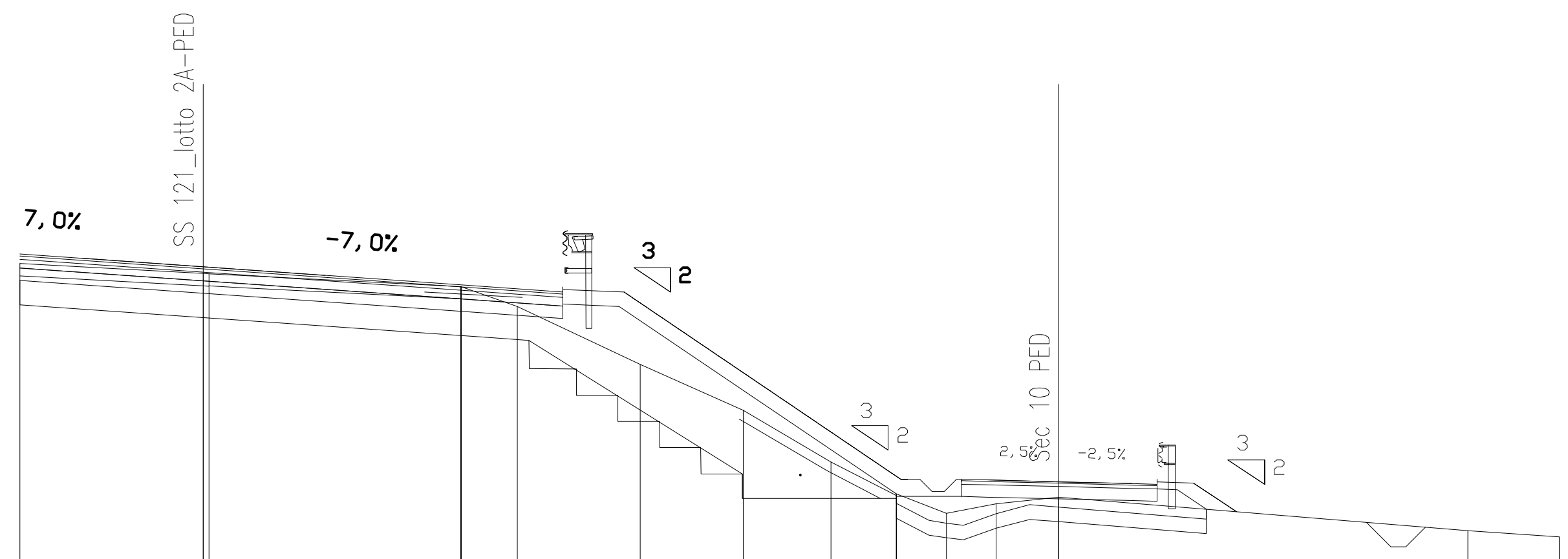

SCALA 1:200

QT.RIF. 305.000

QUOTE TERRENO: 322.06 321.86 321.85 321.59 321.19 320.00 319.06 318.00 317.31 317.35 316.94 317.14 317.27 316.60 316.47

DIST.PARZIALI TERRENO: 3.75 5.15 1.15 2.51 2.11 1.79 1.34 1.02 1.02 1.28 8.37 1.87

QUOTE PROGETTO: 321.64 321.72 321.64 321.72 321.45 321.19 321.23 320.94 321.18 317.35 317.29 317.29 317.29 317.29 317.28 317.24 317.21 317.19 317.44 317.43 317.03

DIST.PARZIALI PROGETTO: 3.75 3.76 3.60 1.15 5.67 1.19 0.50 1.49 1.51 0.50 0.41 0.59

SCAVI BONIFICHE SS 121_LOTTO 2A	
STERRO	0.01 mq
SCOTICO	6.35 m
BONIFICA	1.91 mq

RILEVATI SS 121_LOTTO 2A	
RILEVATO	0.58 mq
TERRENO VEGETALE	3.26 m

SOVRAST. SS 121_LOTTO 2A	
USURA	4.00 m
BINDER	4.00 m
MISTO CEMENTATO	4.00 m

SEZIONE N. : 141.B
QT. PROGETTO : 322.00
DIST.PROG. : 2805.40

SEZIONE N. : 57.B
QT. PROGETTO : 317.60
DIST.PROG. : 1096.23
DIST.PREC. : 0.13
DIST.SUCC. : 10.57

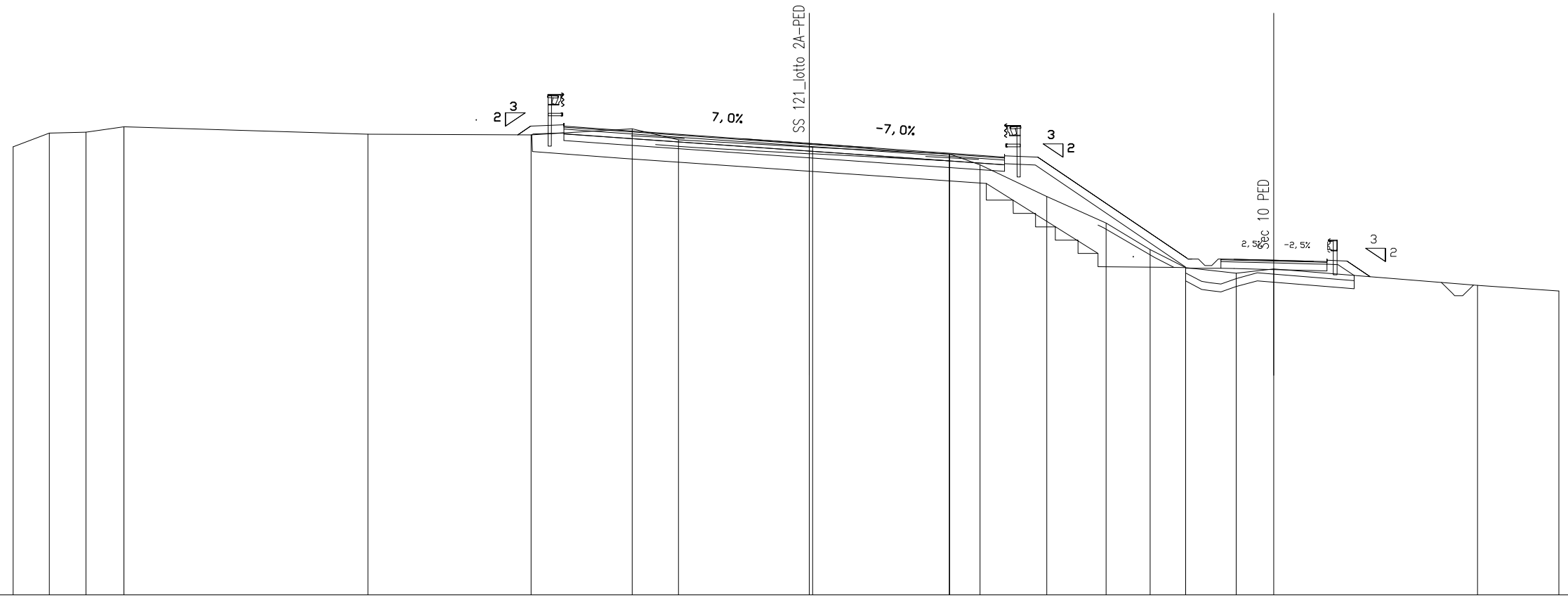

SCALA 1:200

QT.RIF. 305.000

QUOTE TERRENO	321.87	322.39	322.41	322.62	322.34	322.32	322.55	322.13	321.86 321.85	321.59	321.19	320.00	319.00	318.00	317.32 317.32	317.11	317.27	316.65	316.44	
DIST.PARZIALI TERRENO		1.36	1.38	1.44	9.20	6.14	3.81	1.75	4.93	5.16	1.15	2.51	2.24	1.67	1.33	1.91	1.42	7.68	3.07	
QUOTE PROGETTO						322.31 322.35 322.39 322.10	321.98		321.46	321.19	321.23 320.94	321.19			317.35 317.30 317.35 317.30 317.30 317.30 317.28 317.25		317.21 317.20 317.45 317.43 317.03			
DIST.PARZIALI PROGETTO						1.15	1.75	7.50	3.76	3.60	1.15	5.66			1.19	0.50 1.49	1.51	0.50 0.41 0.60		

SCAVI BONIFICHE SS 121_LOTTO 2A	
STERRO	0.06 mq
SCOTICO	6.66 m
BONIFICA	2.02 mq

RILEVATI SS 121_LOTTO 2A	
RILEVATO	2.04 mq
TERRENO VEGETALE	3.75 m

SOVRAST. SS 121_LOTTO 2A	
USURA	4.00 m
BINDER	4.00 m
MISTO CEMENTATO	4.00 m

SEZIONE N. : 57.C

QT. PROGETTO : 317.78

DIST.PROG. : 1106.80

DIST.PREC. : 10.57

DIST.SUCC. : 1.53

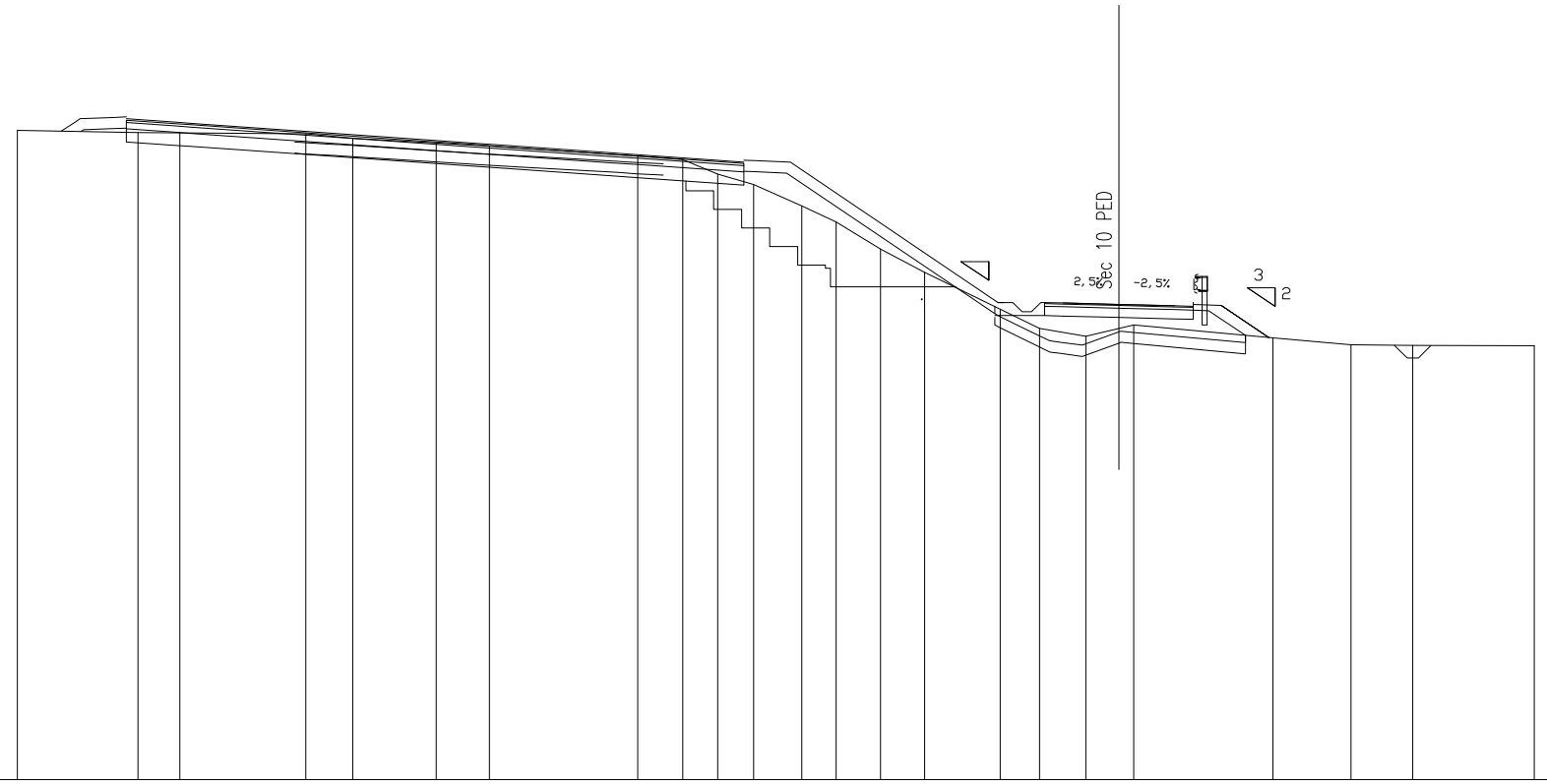

SCALA 1:200

QT.RIF. 305.000

QUOTE TERRENO	322.46		322.40	322.39		322.37	322.25		322.12	322.04		321.77	321.67	321.28	321.00	320.43	320.00	319.27	318.64		317.65	317.13	316.92	317.13 317.23		316.88		316.69	316.67		316.67
DIST.PARZIALI TERRENO		3.24	1.12	3.39	1.26	2.24	1.44	3.98		1.22	0.94	0.97	1.30	0.92	1.19	1.18	2.03		1.05	1.25	0.89	0.40	3.74		2.10		1.66	3.26	
QUOTE PROGETTO																					317.48 317.48	317.48 317.48 317.47		317.43	317.39 317.38 317.63 317.61 316.95					
DIST.PARZIALI PROGETTO																					1.19	0.50	1.50	1.50	0.50 0.41	0.99				

SCAVI BONIFICHE SS 121_LOTTO 2A	
STERRO	0.08 mq
SCOTICO	6.65 m
BONIFICA	2.04 mq

RILEVATI SS 121_LOTTO 2A	
RILEVATO	2.17 mq
TERRENO VEGETALE	3.84 m

SOVRAST. SS 121_LOTTO 2A	
USURA	4.00 m
BINDER	4.00 m
MISTO CEMENTATO	4.00 m

SEZIONE N. : 58

QT. PROGETTO : 317.81

DIST.PROG. : 1108.33

DIST.PREC. : 1.53

DIST.SUCC. : 0.61

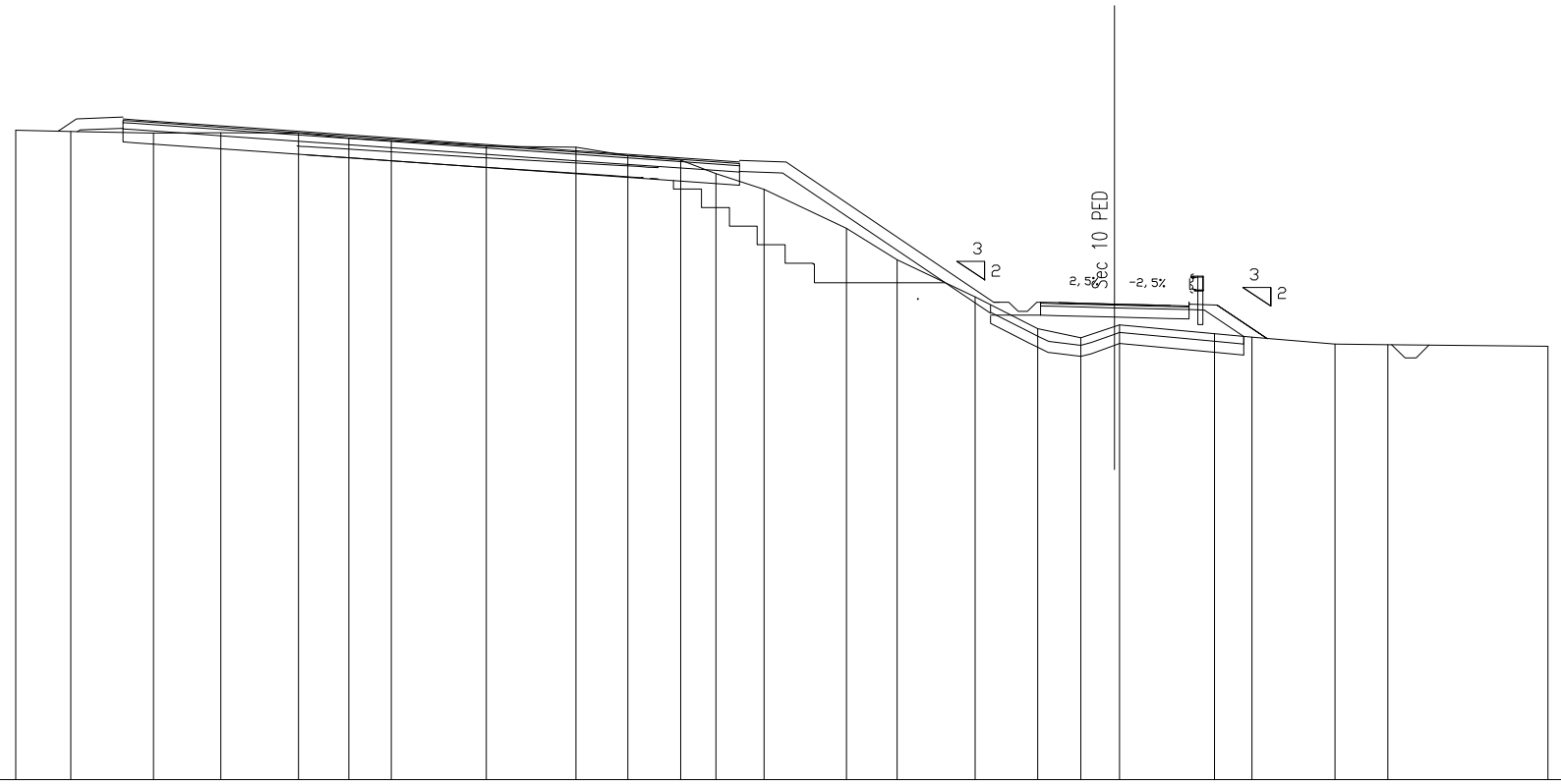

SCALA 1:200

QT.RIF. 305.000

QUOTE TERRENO	322.49	322.45	322.41	322.41	322.41	322.27	322.21	322.06	322.03	321.80	321.68	321.31	320.89	319.84	319.00	318.00	317.14	316.89	317.20 317.24	317.01	316.91	316.73	316.71	316.67	
DIST.PARZIALI TERRENO		1.48	2.23	1.81	2.09	1.35	1.15	2.56	2.41	1.40	1.42	0.94	1.30	2.22	1.37	2.09	1.68	1.16	0.91	2.56	1.00	2.24	1.42	4.32	
QUOTE PROGETTO																317.50 317.50	317.50 317.50 317.49		317.45	317.42 317.40 317.65 317.64 316.93					
DIST.PARZIALI PROGETTO																1.19	0.50	1.49	1.51	0.50 0.41	1.06				

SCAVI BONIFICHE SS 121_LOTTO 2A	
STERRO	0.12 mq
SCOTICO	6.65 m
BONIFICA	2.05 mq

RILEVATI SS 121_LOTTO 2A	
RILEVATO	2.03 mq
TERRENO VEGETALE	3.88 m

SOVRAST. SS 121_LOTTO 2A	
USURA	4.00 m
BINDER	4.00 m
MISTO CEMENTATO	4.00 m

SEZIONE N. : 142
QT. PROGETTO : 322.15
DIST.PROG. : 2819.43

SEZIONE N. : 58.A
QT. PROGETTO : 317.82
DIST.PROG. : 1108.94
DIST.PREC. : 0.61
DIST.SUCC. : 3.82

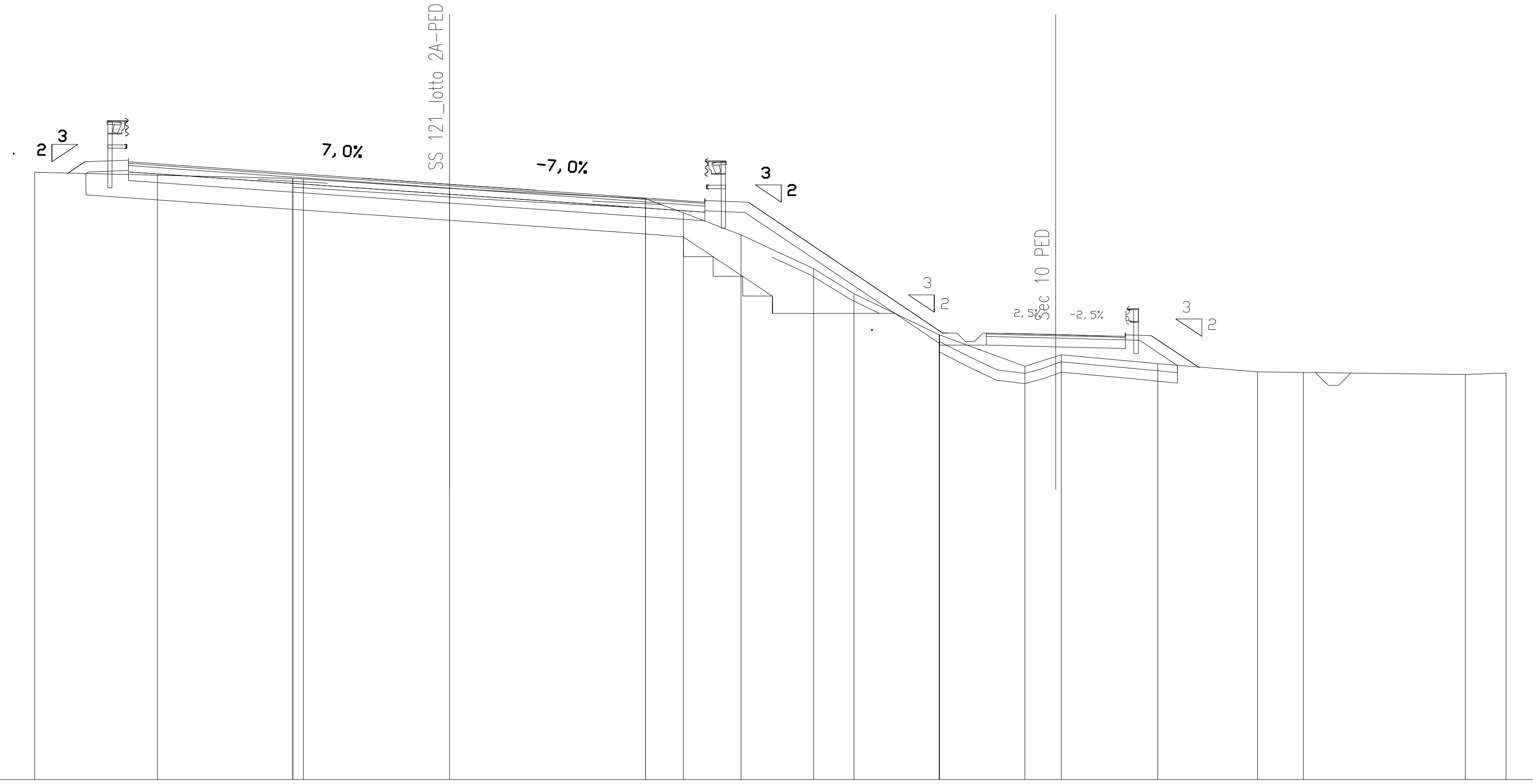

SCALA 1:200

QT.RIF. 305.000

QUOTE TERRENO	322.49, 322.41, 322.32, 322.30, 322.03, 321.73, 321.32, 320.69, 319.71, 319.00, 317.81, 316.90, 317.18, 317.23, 316.98, 316.74, 316.73, 316.67, 316.71
DIST.PARZIALI TERRENO	3.54, 3.90, 4.20, 5.64, 1.09, 1.66, 2.09, 1.16, 2.46, 2.46, 0.89, 2.78, 2.87, 1.32, 4.67, 1.16
QUOTE PROGETTO	322.45, 322.50, 322.55, 322.26, 322.13, 321.61, 321.35, 321.38, 321.09, 321.34, 317.52, 317.55, 317.52, 317.52, 317.52, 317.50, 317.47, 317.43, 317.42, 317.67, 317.65, 316.92
DIST.PARZIALI PROGETTO	1.15, 1.75, 7.49, 3.76, 3.60, 1.15, 5.59, 1.19, 0.50, 1.50, 1.50, 0.50, 0.41, 1.09

SCAVI BONIFICHE SS 121_LOTTO 2A	
STERRO	0.08 mq
SCOTICO	6.93 m
BONIFICA	2.10 mq

RILEVATI SS 121_LOTTO 2A	
RILEVATO	2.39 mq
TERRENO VEGETALE	4.05 m

SOVRAST. SS 121_LOTTO 2A	
USURA	4.00 m
BINDER	4.00 m
MISTO CEMENTATO	4.00 m

SEZIONE N. : 142.A
QT. PROGETTO : 322.20
DIST.PROG. : 2823.96

SEZIONE N. : 58.B
QT. PROGETTO : 317.88
DIST.PROG. : 1112.76
DIST.PREC. : 3.82
DIST.SUCC. : 12.91

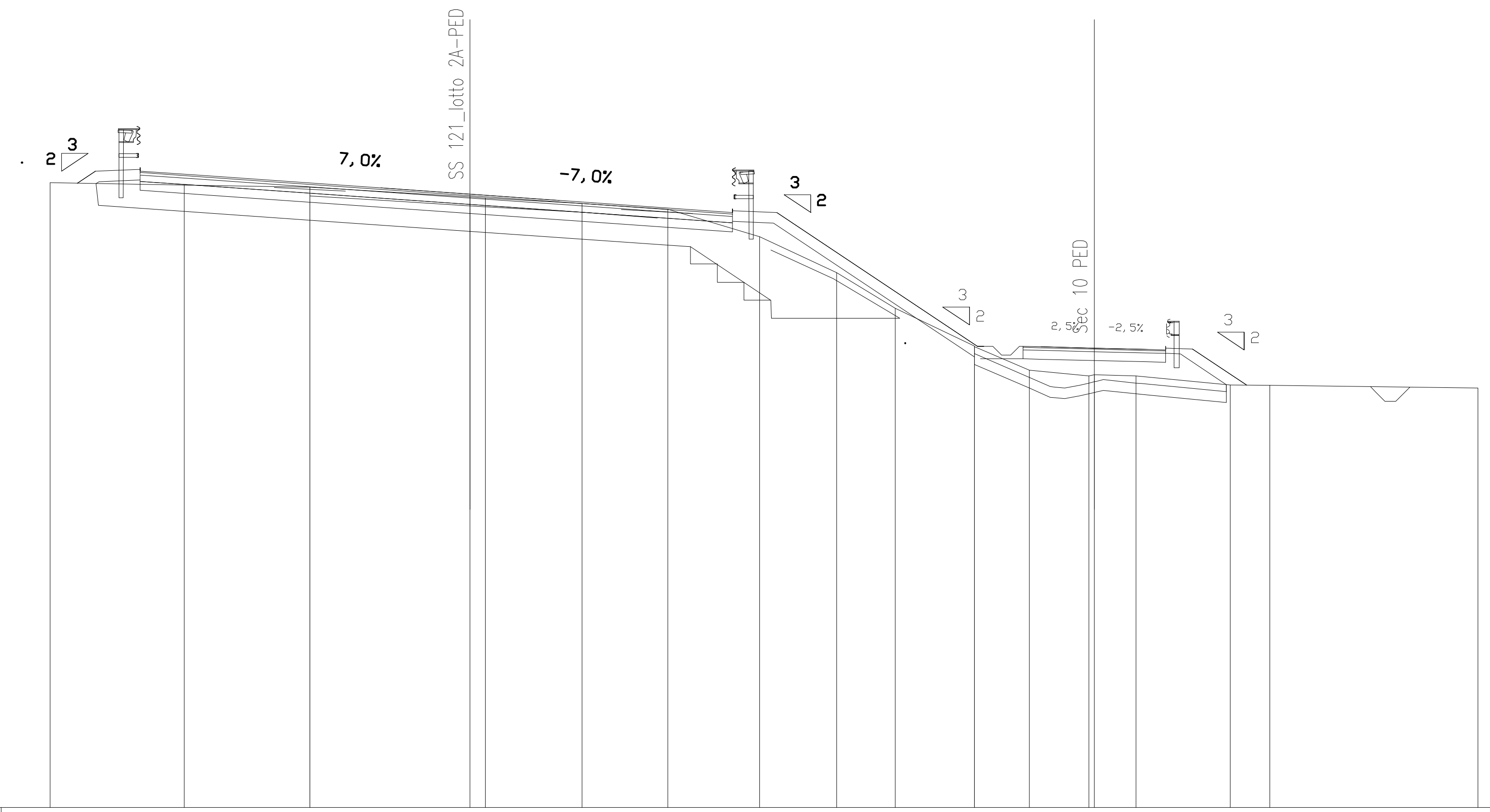

SCALA 1:200

QT.RIF. 305.000

QUOTE TERRENO	322.52, 322.45, 322.40, 322.12, 322.09, 321.94, 321.78, 321.00, 320.00, 319.00, 317.93, 317.93, 317.26, 317.10, 317.14, 317.10, 316.85, 316.84, 316.76
DIST.PARZIALI TERRENO	3.76, 3.52, 4.49, 0.43, 2.71, 2.40, 2.58, 2.15, 1.65, 2.21, 1.55, 1.67, 1.16, 2.65, 1.10, 5.84
QUOTE PROGETTO	322.49, 322.55, 322.59, 322.30, 322.18, 321.66, 321.39, 321.43, 321.14, 321.39, 317.63, 317.58, 317.58, 317.58, 317.57, 317.53, 317.49, 317.48, 317.73, 317.71, 316.86
DIST.PARZIALI PROGETTO	1.15, 1.75, 7.50, 3.75, 3.60, 1.15, 5.63, 1.19, 0.50, 1.50, 1.50, 0.50, 0.41, 1.29

SCAVI BONIFICHE SS 121_LOTTO 2A	
STERRO	0.02 mq
SCOTICO	7.39 m
BONIFICA	2.21 mq

RILEVATI SS 121_LOTTO 2A	
RILEVATO	4.02 mq
TERRENO VEGETALE	4.42 m

SOVRAST. SS 121_LOTTO 2A	
USURA	4.00 m
BINDER	4.00 m
MISTO CEMENTATO	4.00 m

SEZIONE N. : 58.C

QT. PROGETTO : 318.17

DIST.PROG. : 1125.67

DIST.PREC. : 12.91

DIST.SUCC. : 1.71

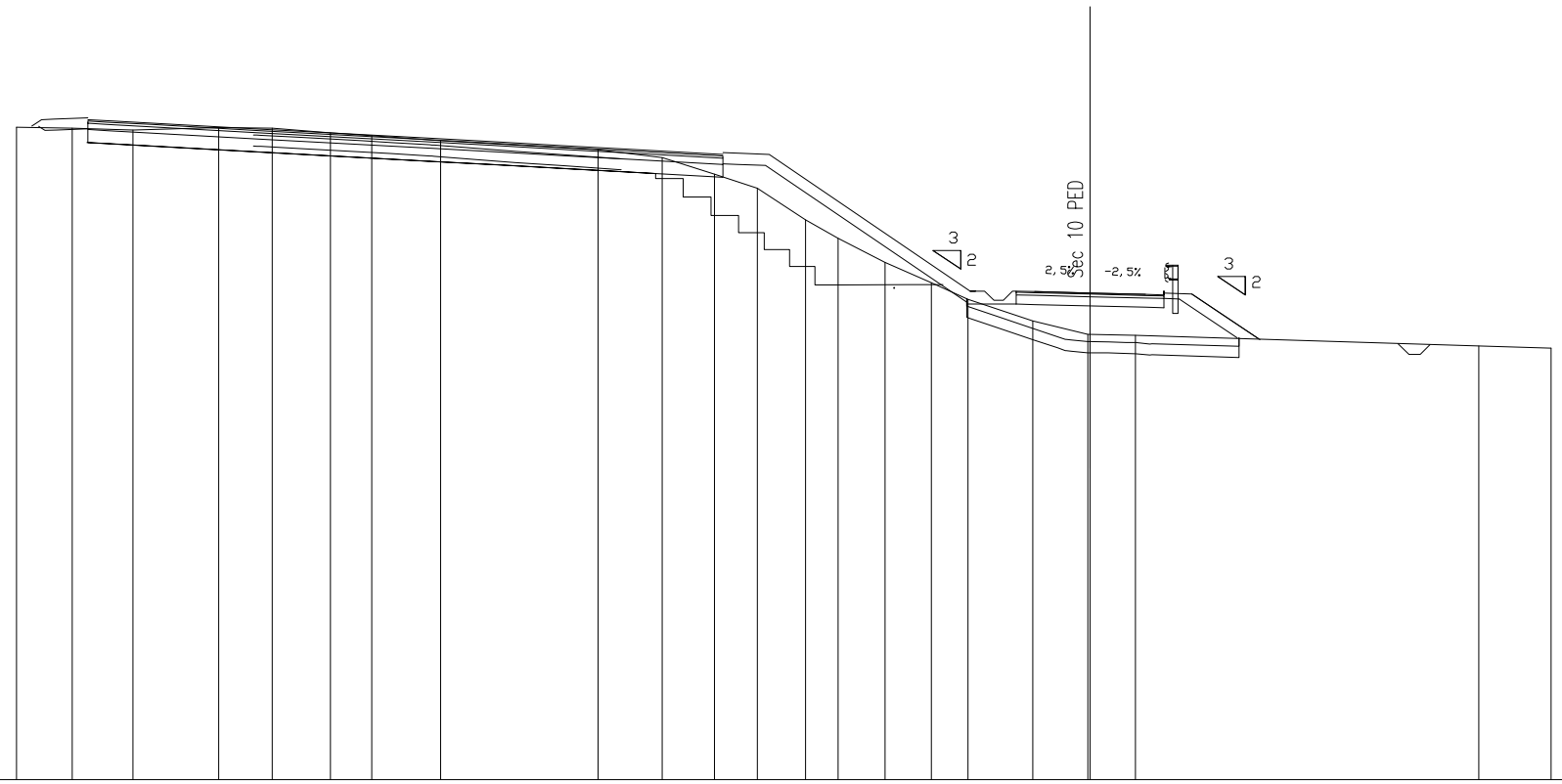

SCALA 1:200

QT.RIF. 305.000

QUOTE TERRENO	322.66	322.63	322.58	322.65	322.63	322.50	322.43	322.29	322.05	321.84	321.39	321.00	320.14	319.65	319.00	318.45	318.00	317.41	317.05	317.05	317.03	316.73	316.68
DIST.PARZIALI TERRENO	1.51	1.64	2.32	1.44	1.58	1.11	1.87	4.25	1.74	1.41	1.16	1.30	0.88	1.27	1.25	0.99	1.76	1.49	1.23	9.29	1.96		
QUOTE PROGETTO	317.87	317.87	317.87	317.87	317.86	317.82	317.78	317.77	318.02	318.00	316.96	316.93											
DIST.PARZIALI PROGETTO	1.19	0.50	1.50	1.50	0.50	0.41	1.56																

SCAVI BONIFICHE SS 121_LOTTO 2A	
STERRO	0.12 mq
SCOTICO	6.79 m
BONIFICA	2.04 mq

RILEVATI SS 121_LOTTO 2A	
RILEVATO	3.74 mq
TERRENO VEGETALE	4.44 m

SOVRAST. SS 121_LOTTO 2A	
USURA	4.00 m
BINDER	4.00 m
MISTO CEMENTATO	4.00 m

SEZIONE N. : 143
QT. PROGETTO : 322.37
DIST.PROG. : 2839.43

SEZIONE N. : 59
QT. PROGETTO : 318.23
DIST.PROG. : 1127.38
DIST.PREC. : 1.71
DIST.SUCC. : 19.17

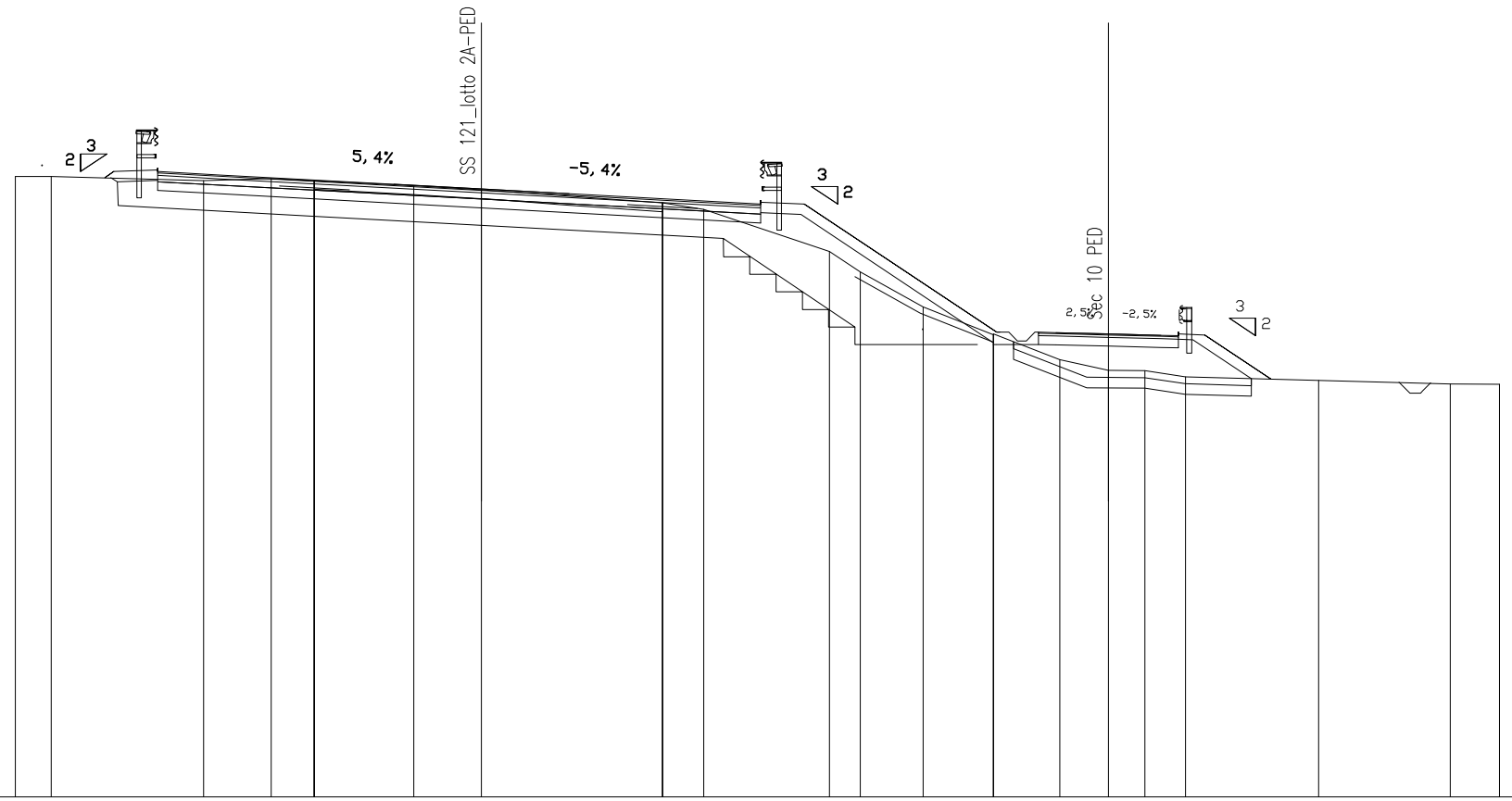

SCALA 1:200

QT.RIF. 305.000

QUOTE TERRENO	322.72	322.72	322.61	322.66	322.61	322.46	322.34	321.96	321.78	320.58	320.00	319.00	318.23	318.20	317.49	317.18	317.18	317.00	316.89	316.80	316.78			
DIST.PARZIALI TERRENO		1.03	4.35	1.93	1.22	2.85	1.93	5.17	1.18	3.59	0.88	1.79	2.00	1.90	1.39	1.04	1.16	3.80	3.77	1.40				
QUOTE PROGETTO			322.69 322.57 322.61 322.32	322.23			321.83	321.62		321.69 321.40	321.64			317.92 317.98 317.99 317.92 317.93 317.93 317.93 317.91 317.88			317.84 317.83 318.08 318.06	316.95					
DIST.PARZIALI PROGETTO			1.15	1.75	7.50		3.75	4.22		1.15	5.48			1.19	0.50	1.50	1.50	0.50 0.41	1.67					

SCAVI BONIFICHE SS 121_LOTTO 2A	
STERRO	2.24 mq
SCOTICO	4.87 m
BONIFICA	4.53 mq
MATERIALE DRENANTE	2.29 mq

RILEVATI SS 121_LOTTO 2A	
RILEVATO	0.50 mq
TERRENO VEGETALE	5.70 m

SOVRAST. SS 121_LOTTO 2A	
USURA	4.00 m
BINDER	4.00 m
MISTO CEMENTATO	4.00 m

SEZIONE N. : 144
QT. PROGETTO : 322.58
DIST.PROG. : 2859.43

SEZIONE N. : 60
QT. PROGETTO : 319.17
DIST.PROG. : 1146.55
DIST.PREC. : 19.17
DIST.SUCC. : 11.51

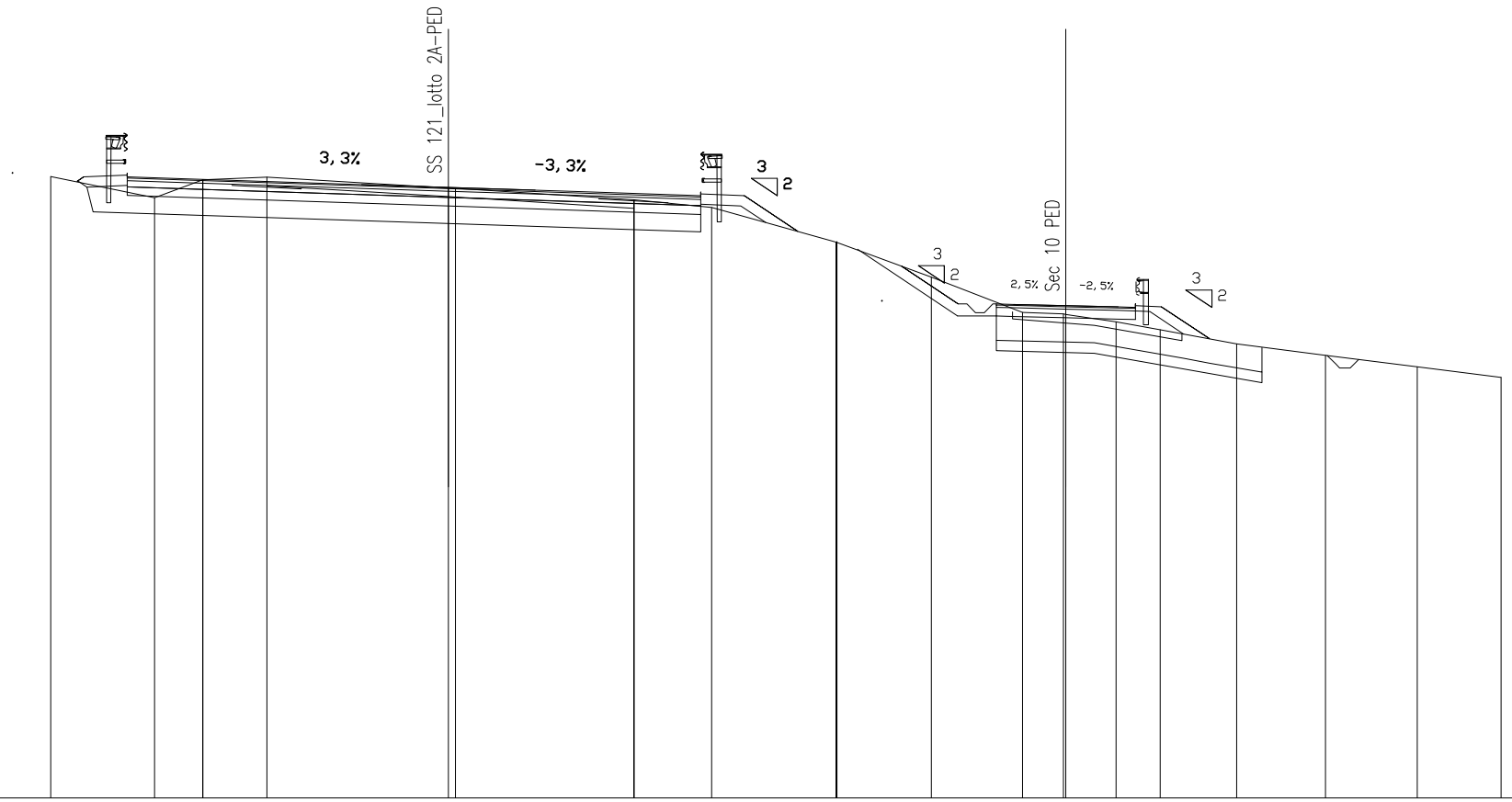

SCALA 1:200

QT.RIF. 305.000

QUOTE TERRENO	322.90		322.29	322.80	322.87		322.56 322.55		322.22	322.00		321.01 321.01 321.02	320.00		318.98	318.93 318.92	318.71	318.48	318.07	317.74	317.41	317.11			
DIST.PARZIALI TERRENO		3.00	1.38	1.85	5.22		5.14		2.23	3.59		2.72	2.63		1.17	1.44	1.27	2.20	2.56	2.64	2.42				
QUOTE PROGETTO		322.75 322.59	322.64 322.35	322.29			322.04		321.92	322.09 321.80	322.05 321.57		320.80		318.87 318.87	318.87 318.87 318.86	318.82	318.79 318.77 319.02 319.01 318.35							
DIST.PARZIALI PROGETTO		1.15	1.75	7.50			3.75		3.52	1.15	0.72	2.64	2.81		1.11	0.50 1.50	1.50	0.50 0.41	0.98						

SCAVI BONIFICHE SS 121_LOTTO 2A	
STERRO	2.69 mq
SCOTICO	2.94 m
BONIFICA	4.81 mq
MATERIALE DRENANTE	2.26 mq

RILEVATI SS 121_LOTTO 2A	
RILEVATO	0.43 mq
TERRENO VEGETALE	5.00 m

SOVRAST. SS 121_LOTTO 2A	
USURA	4.00 m
BINDER	4.00 m
MISTO CEMENTATO	4.00 m

SEZIONE N. : 61

QT. PROGETTO : 320.02

DIST.PROG. : 1158.06

DIST.PREC. : 11.51

DIST.SUCC. : 7.63

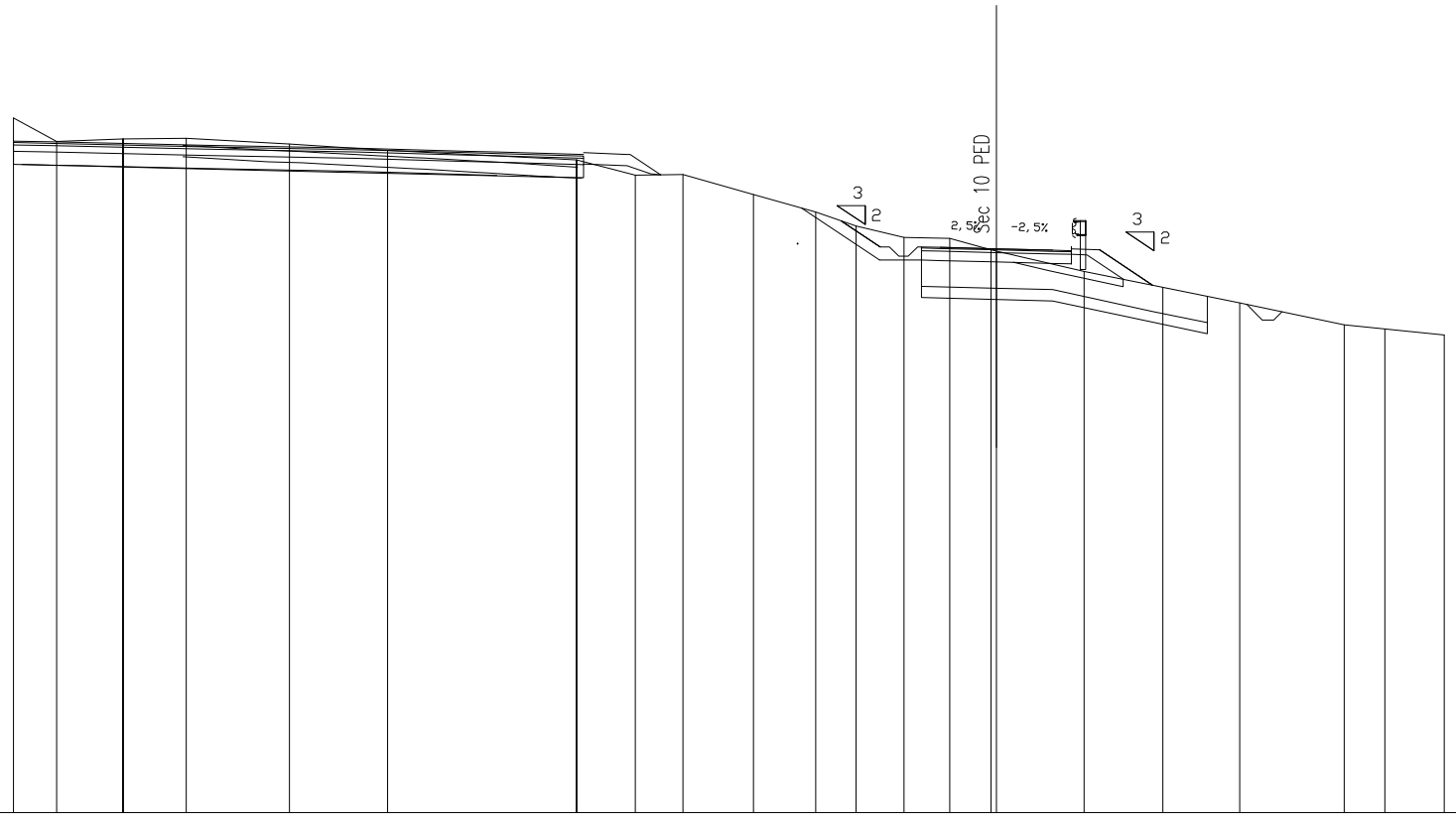

SCALA 1:200

QT.RIF. 305.000

QUOTE TERRENO	323.51	322.88	322.95	322.97	322.82	322.65	322.39	321.98	322.00	321.47	321.00	320.63	320.33	320.30	320.00	319.97	319.42	319.00	318.58	318.00	317.89	317.73	
DIST.PARZIALI TERRENO		1.15	1.77	1.68	2.75	2.62	5.04	1.56	1.27	1.88	1.66	1.08	1.28	1.22	1.10	2.34	2.09	2.05	2.79	1.08	1.59		
QUOTE PROGETTO											321.10	319.72	319.72	319.72	319.71	319.67	319.71	319.64	319.62	319.87	319.86	319.21	
DIST.PARZIALI PROGETTO											2.00	1.11	0.50	1.50	0.35	1.15	0.50	0.41	0.97				

SCAVI BONIFICHE SS 121_LOTTO 2A	
STERRO	1.97 mq
SCOTICO	3.62 m
BONIFICA	4.76 mq
MATERIALE DRENANTE	2.34 mq

RILEVATI SS 121_LOTTO 2A	
RILEVATO	0.86 mq
TERRENO VEGETALE	4.71 m

SOVRAST. SS 121_LOTTO 2A	
USURA	4.00 m
BINDER	4.00 m
MISTO CEMENTATO	4.00 m

SEZIONE N. : 145
QT. PROGETTO : 322.79
DIST.PROG. : 2879.43

SEZIONE N. : 61.A
QT. PROGETTO : 320.60
DIST.PROG. : 1165.69
DIST.PREC. : 7.63
DIST.SUCC. : 2.49

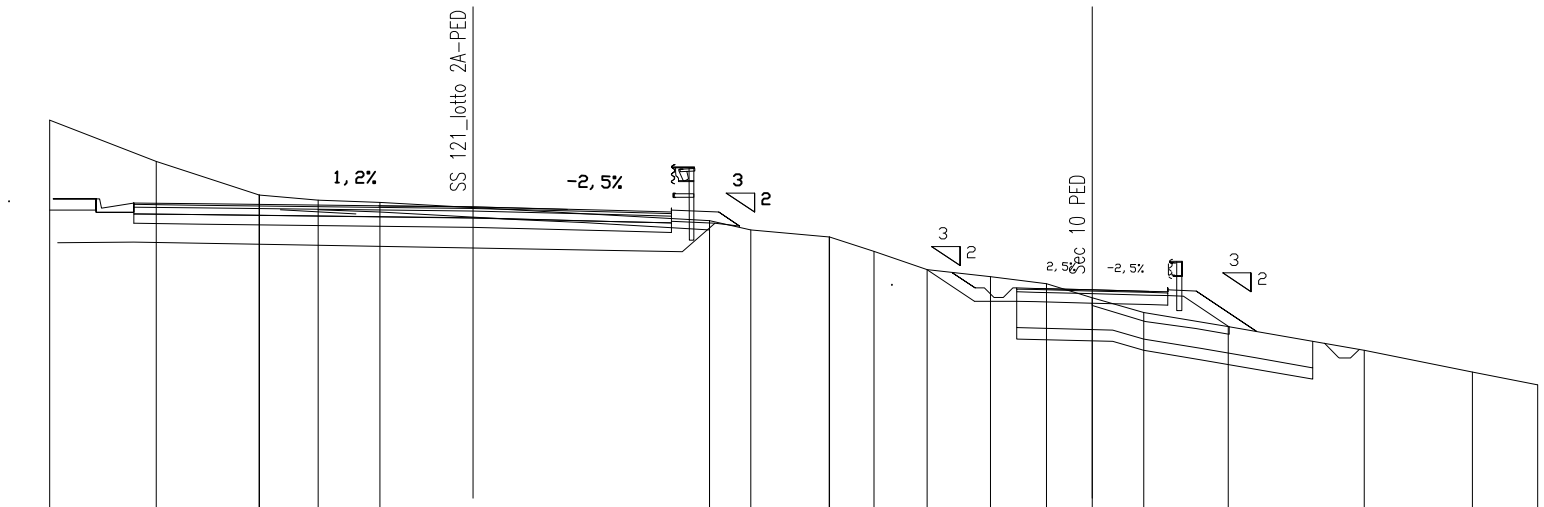

SCALA 1:200

QT.RIF. 310.000

QUOTE TERRENO	325.09		324.00		323.11	322.97	322.91			322.43	322.18	322.00 322.00	321.62	321.13	320.95	320.76	320.39	320.00	319.63	319.00	318.42	318.09
DIST.PARZIALI TERRENO		2.82	2.73	1.56	1.63	8.72				1.09	2.08	1.18	1.40	1.68	1.49	1.21	1.37	2.23	3.60	2.86	1.73	
QUOTE PROGETTO	322.71 323.01 322.65 322.71 323.01 322.71 322.65 322.65 322.90 322.36 322.34							322.25	322.16	322.41 322.12	322.36 322.29			321.13	320.30 320.30 320.30 320.30 320.29		320.25 320.29	320.21 320.20 320.45 320.43 319.62				
DIST.PARZIALI PROGETTO		1.23	0.85	1.73	7.24			3.75	1.50	1.15	0.65	4.96		1.17	1.11	0.50	1.50	0.35 1.15	0.50 0.41	1.21		

SCAVI BONIFICHE SS 121_LOTTO 2A	
STERRO	2.04 mq
SCOTICO	3.46 m
BONIFICA	3.75 mq
MATERIALE DRENANTE	1.91 mq

RILEVATI SS 121_LOTTO 2A	
RILEVATO	0.77 mq
TERRENO VEGETALE	4.59 m

SOVRAST. SS 121_LOTTO 2A	
USURA	4.00 m
BINDER	4.00 m
MISTO CEMENTATO	4.00 m

SEZIONE N. : 61.B

QT. PROGETTO : 320.77

DIST.PROG. : 1168.18

DIST.PREC. : 2.49

DIST.SUCC. : 9.09

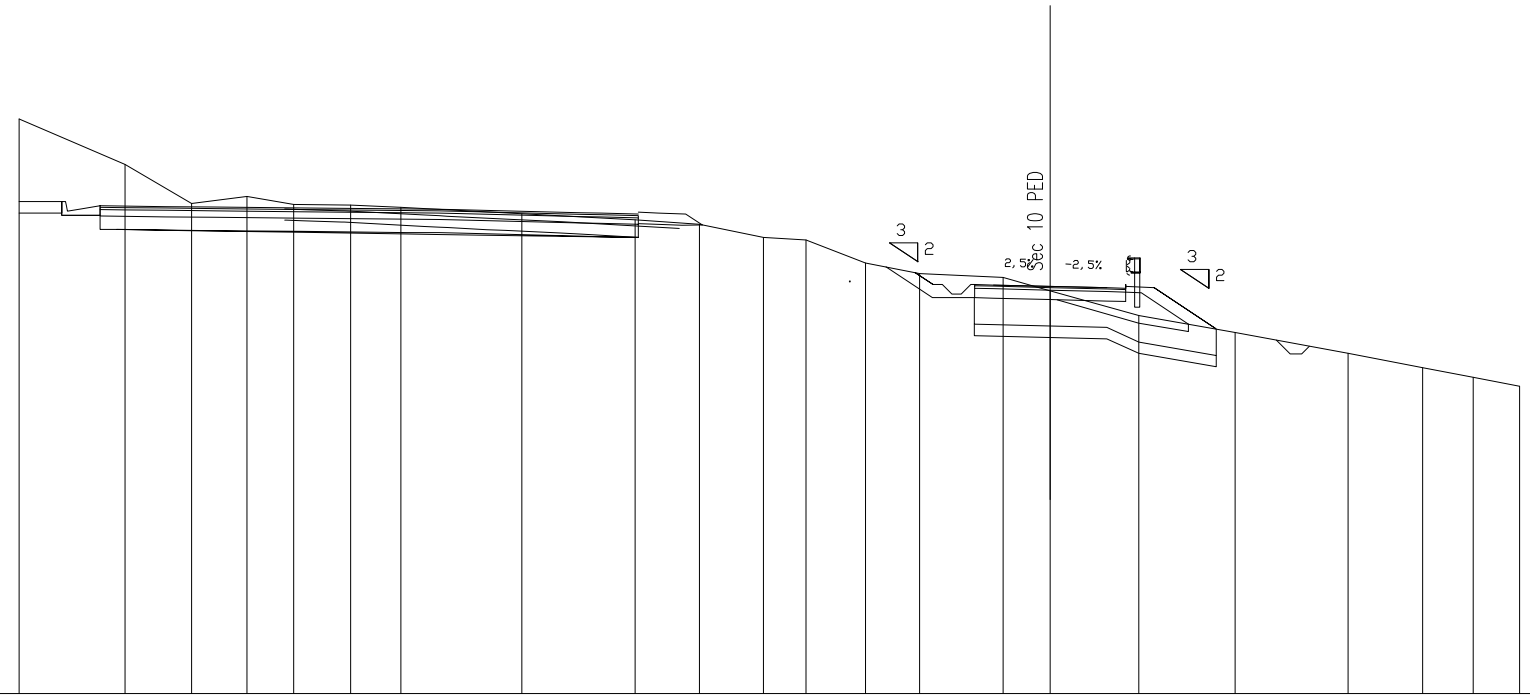

SCALA 1:200

QT.RIF. 310.000

QUOTE TERRENO	325.20	324.00	322.96	323.15	322.93	322.93	322.86	322.70	322.53	322.42	322.06	322.00	321.39	321.11	321.01	320.65	320.00	319.55	319.00	318.62	318.36	318.13
DIST.PARZIALI TERRENO		2.80	1.76	1.47	1.23	1.51	1.33	3.20	3.00	1.70	1.69	1.13	1.58	1.43	2.21	1.24	2.34	2.55	2.99	1.97	1.34	1.23
QUOTE PROGETTO														321.29	320.47 320.47	320.47 320.47 320.46	320.42 320.46	320.38 320.37	320.62 320.60	319.77		
DIST.PARZIALI PROGETTO														1.16	1.11	0.50 1.50	0.44 1.06	0.50 0.41	1.24			

SCAVI BONIFICHE SS 121_LOTTO 2A	
STERRO	2.26 mq
SCOTICO	2.67 m
BONIFICA	4.99 mq
MATERIALE DRENANTE	2.33 mq

RILEVATI SS 121_LOTTO 2A	
RILEVATO	0.35 mq
TERRENO VEGETALE	4.30 m

SOVRAST. SS 121_LOTTO 2A	
USURA	4.00 m
BINDER	4.00 m
MISTO CEMENTATO	4.00 m

SEZIONE N. : 62

QT. PROGETTO : 321.33

DIST.PROG. : 1177.27

DIST.PREC. : 9.09

DIST.SUCC. : 7.74

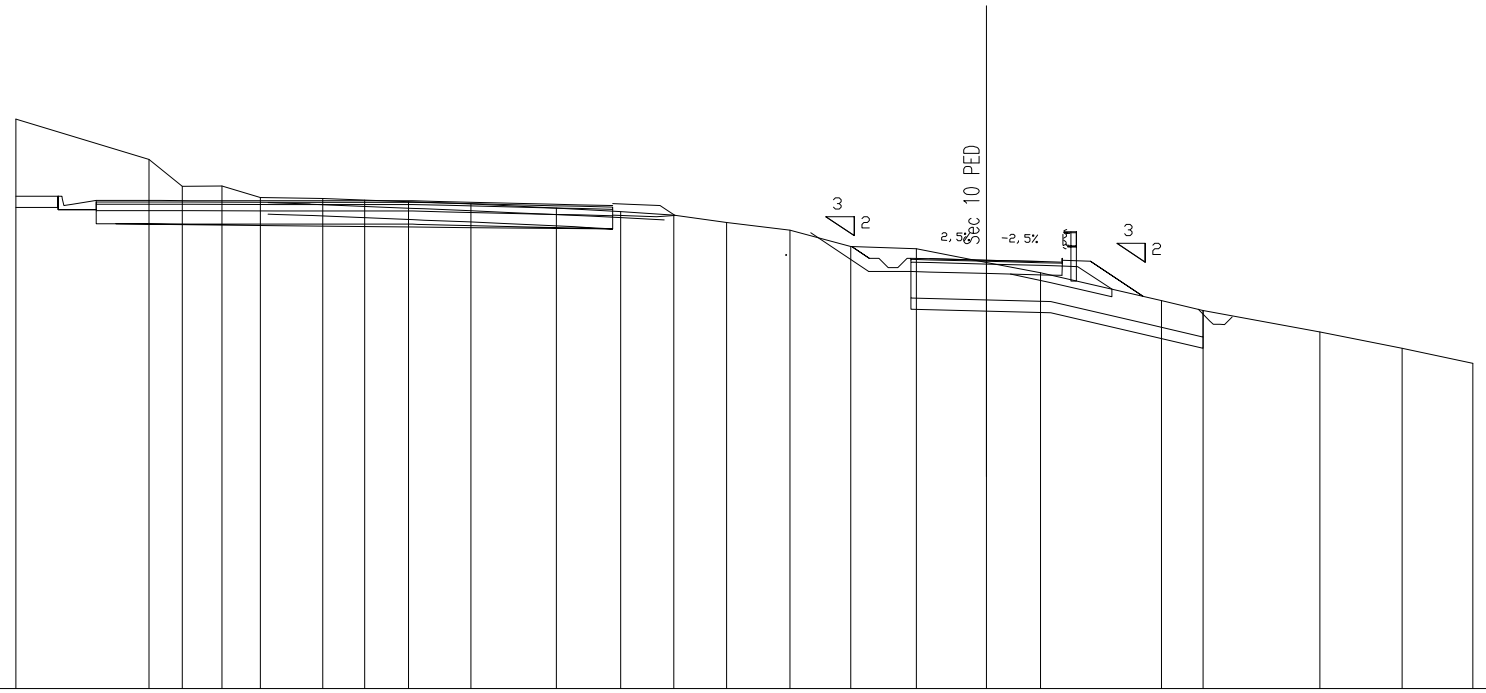

SCALA 1:200

QT.RIF. 310.000

QUOTE TERRENO	325.06		324.00	323.29	323.30	322.99	322.96	322.92	322.88	322.82	322.71	322.62	322.52	322.33	322.12	321.69	321.63	321.27	321.00	320.26	320.00	319.43	319.00	318.60	
DIST.PARZIALI TERRENO		3.53	0.88	1.05	1.02	1.65	1.11	1.16	1.65	2.26	1.71	1.41	1.39	1.68	1.60	1.74	1.86	1.43	3.20	1.10	3.09	2.18	1.87		
QUOTE PROGETTO															322.06	321.03 321.03	321.03 321.03 321.02	320.98 321.02	320.94 320.93 321.18 321.16 320.56						
DIST.PARZIALI PROGETTO															1.46	1.11	0.50 1.50	0.32 1.18	0.50 0.41 0.90						

SCAVI BONIFICHE SS 121_LOTTO 2A	
STERRO	3.72 mq
BONIFICA	4.89 mq
MATERIALE DRENANTE	2.00 mq

RILEVATI SS 121_LOTTO 2A	
RILEVATO	0.04 mq
TERRENO VEGETALE	3.99 m

SOVRAST. SS 121_LOTTO 2A	
USURA	4.00 m
BINDER	4.00 m
MISTO CEMENTATO	4.00 m

SEZIONE N. : 146
QT. PROGETTO : 322.99
DIST.PROG. : 2899.42

SEZIONE N. : 62.A
QT. PROGETTO : 321.73
DIST.PROG. : 1185.01
DIST.PREC. : 7.74
DIST.SUCC. : 4.99

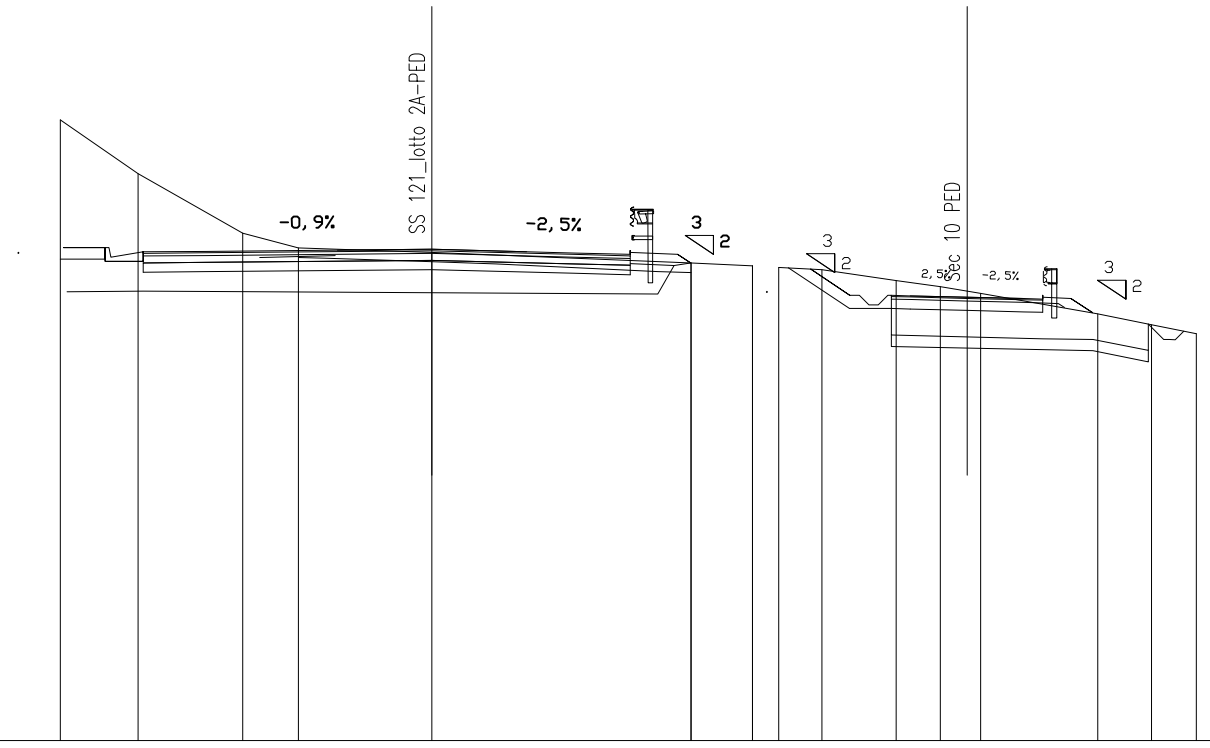

SCALA 1:200

QT.RIF. 310.000

QUOTE TERRENO	326.42		325.00		323.42	323.03		322.92			322.63	322.55	322.55	322.52	322.45	322.17	322.00	321.89	321.83	321.29	321.00	320.76	
DIST.PARZIALI TERRENO		2.06		2.77	1.47	3.54		6.86			1.62	0.69		1.14	1.97	1.17	0.71	0.36	3.10	1.42	1.19		
QUOTE PROGETTO	322.74	323.04	322.68	322.74	323.04	322.74	322.68	322.68	322.93	322.39	322.40	322.45	322.36	322.61	322.32	322.57	322.63	322.50	321.43	321.43	321.43	321.41	321.38	321.34	321.33	321.58	321.56	321.45
DIST.PARZIALI PROGETTO		1.19	0.85	1.65		5.99		3.75		1.50	1.15	0.45	2.58		1.61	1.11	0.50	1.50	1.50	0.50	0.41		

SCAVI BONIFICHE SS 121_LOTTO 2A	
STERRO	2.81 mq
BONIFICA	4.89 mq
MATERIALE DRENANTE	2.04 mq

RILEVATI SS 121_LOTTO 2A	
RILEVATO	0.06 mq
TERRENO VEGETALE	3.68 m

SOVRAST. SS 121_LOTTO 2A	
USURA	4.00 m
BINDER	4.00 m
MISTO CEMENTATO	4.00 m

SEZIONE N. : 62.B

QT. PROGETTO : 321.94

DIST.PROG. : 1190.00

DIST.PREC. : 4.99

DIST.SUCC. : 10.16

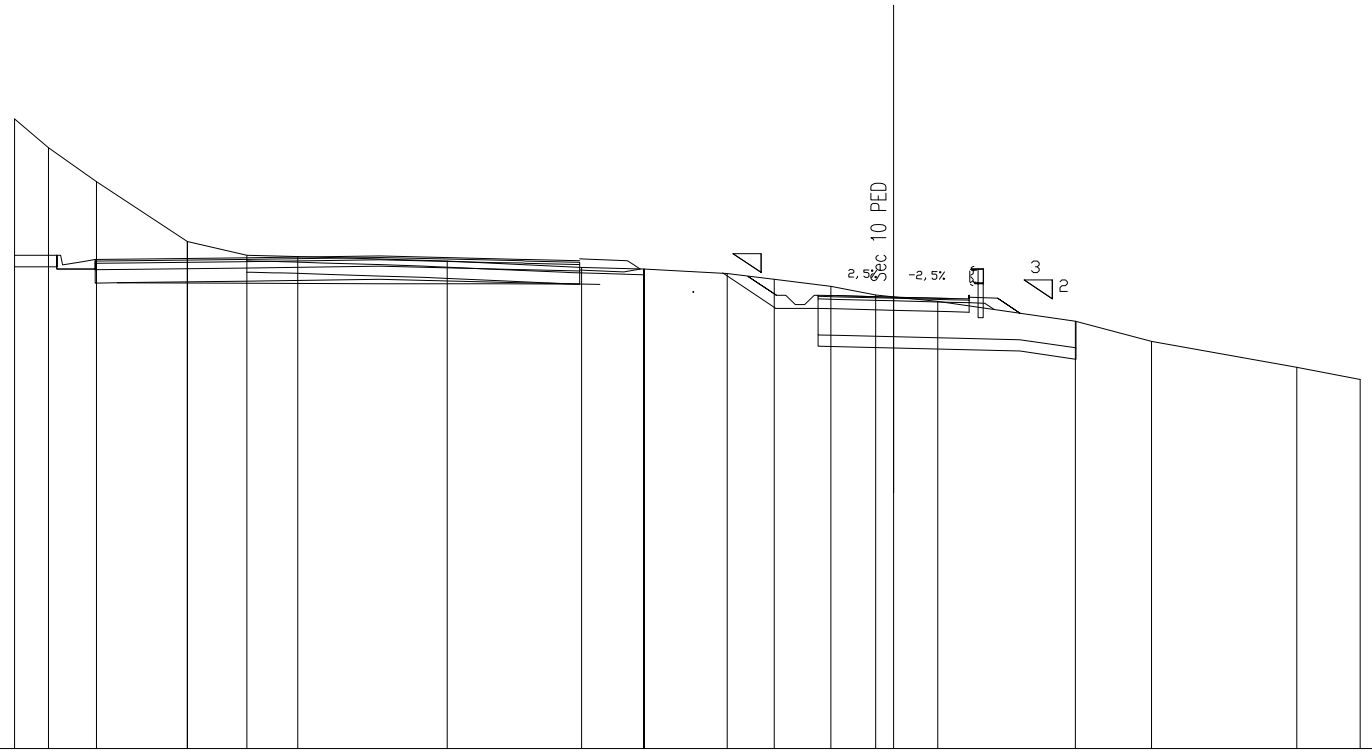

SCALA 1:200

QT.RIF. 310.000

QUOTE TERRENO	326.66	325.90	325.00	323.42	323.05	323.02	322.89	322.73	322.68	322.56	322.41	322.23	322.00	321.95	321.83	321.30	320.77	320.08	319.76		
DIST.PARZIALI TERRENO		0.90	1.27	2.40	1.58	1.35	3.96	3.55	1.66	2.20	1.25	1.49	1.19	0.47	1.17	3.64	2.02	3.84	1.68		
QUOTE PROGETTO										322.58	321.64 321.64	321.64 321.64 321.63		321.59		321.56 321.54 321.79 321.78 321.61					
DIST.PARZIALI PROGETTO											1.33	1.11	0.50	1.50	1.50	0.50 0.41					

SCAVI BONIFICHE SS 121_LOTTO 2A	
STERRO	3.08 mq
BONIFICA	4.95 mq
MATERIALE DRENANTE	1.97 mq

RILEVATI SS 121_LOTTO 2A	
RILEVATO	0.01 mq
TERRENO VEGETALE	4.05 m

SOVRAST. SS 121_LOTTO 2A	
USURA	4.00 m
BINDER	4.00 m
MISTO CEMENTATO	4.00 m

SEZIONE N. : 146.A
QT. PROGETTO : 323.14
DIST.PROG. : 2914.87

SEZIONE N. : 62.C
QT. PROGETTO : 322.29
DIST.PROG. : 1200.15
DIST.PREC. : 10.16
DIST.SUCC. : 4.47

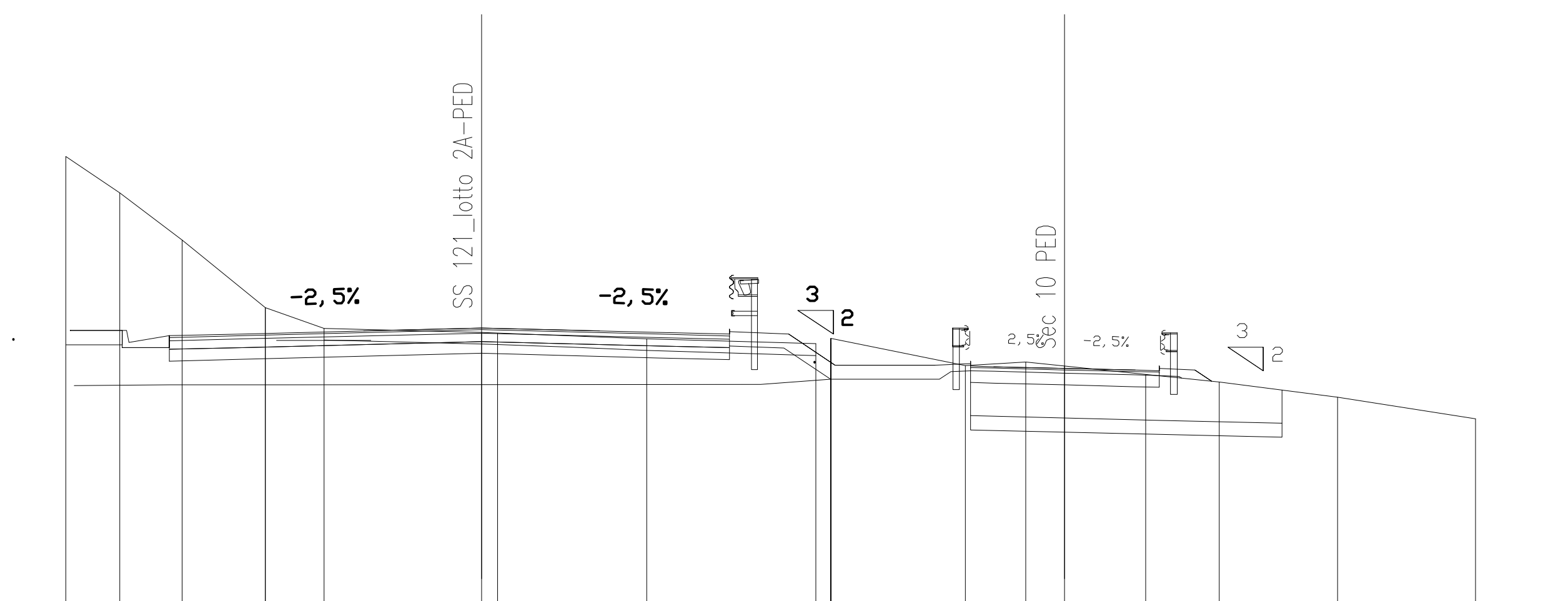

SCALA 1:200

QT.RIF. 310.000

QUOTE TERRENO	326.78, 326.00, 325.01, 323.57, 323.14, 323.05, 323.03, 322.91, 322.81, 322.92, 322.92, 322.83, 322.35, 322.42, 322.34, 322.16, 322.00, 321.68, 321.22
DIST.PARZIALI TERRENO	1.14, 1.32, 1.77, 1.24, 3.34, 0.34, 3.15, 3.58, 2.85, 1.28, 0.82, 1.72, 1.55, 2.51, 2.92
QUOTE PROGETTO	322.79, 323.09, 322.73, 322.79, 323.09, 322.79, 322.73, 322.73, 322.98, 322.44, 322.48, 322.60, 322.51, 322.76, 322.47, 322.72, 322.06, 322.06, 322.06, 322.22, 321.99, 322.24, 321.97, 321.94, 321.90, 321.89, 322.14, 322.12, 322.08
DIST.PARZIALI PROGETTO	1.19, 0.85, 1.59, 5.03, 3.75, 1.50, 1.15, 0.99, 2.30, 0.41, 0.50, 1.49, 1.51, 0.50, 0.41

SCAVI BONIFICHE SS 121_LOTTO 2A	
STERRO	3.39 mq
BONIFICA	4.97 mq
MATERIALE DRENANTE	1.96 mq

RILEVATI SS 121_LOTTO 2A	
TERRENO VEGETALE	3.59 m

SOVRAST. SS 121_LOTTO 2A	
USURA	4.00 m
BINDER	4.00 m
MISTO CEMENTATO	4.00 m

SEZIONE N. : 147
QT. PROGETTO : 323.19
DIST.PROG. : 2919.43

SEZIONE N. : 62.D
QT. PROGETTO : 322.40
DIST.PROG. : 1204.63
DIST.PREC. : 4.47
DIST.SUCC. : 3.28

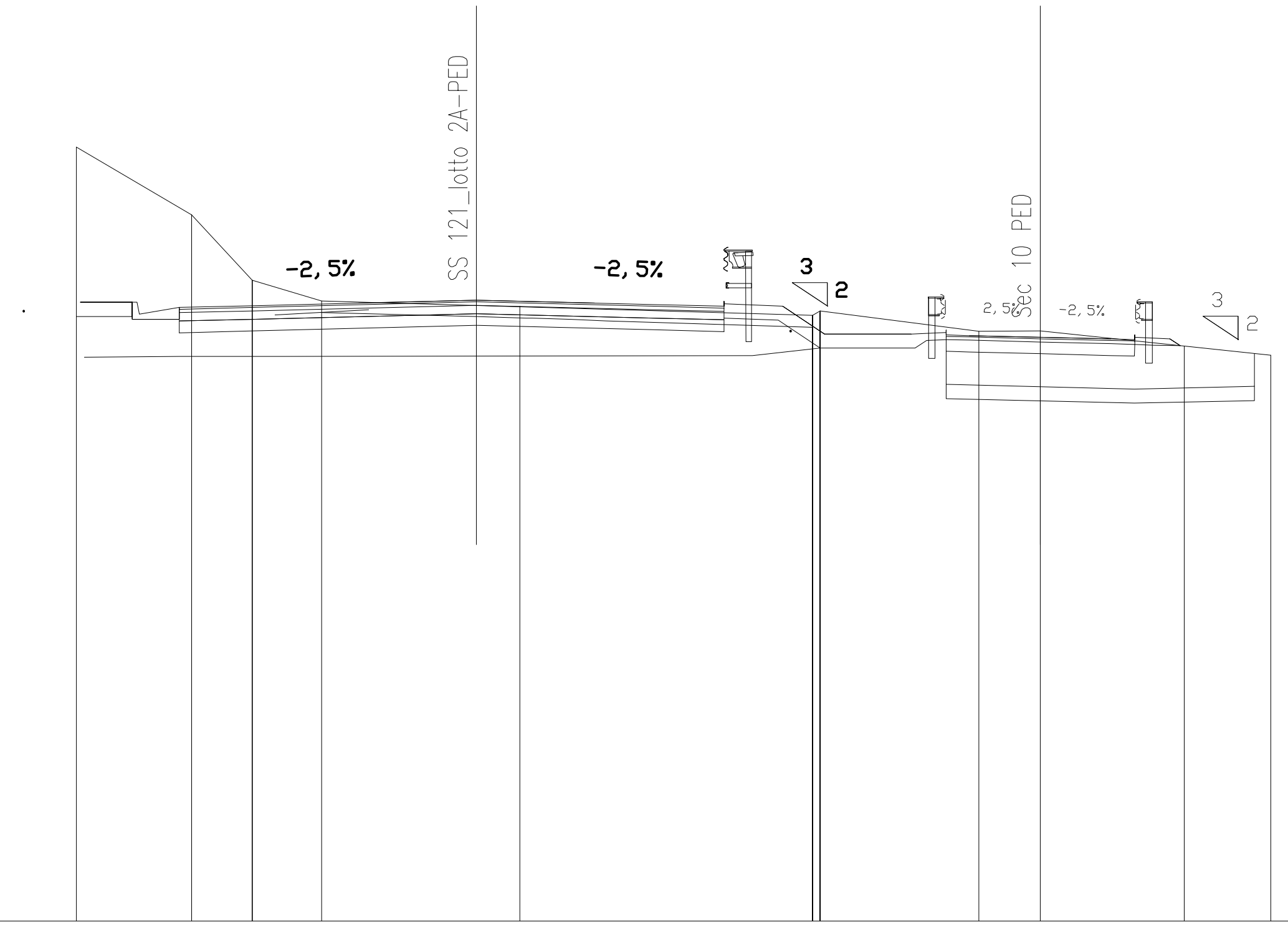

SCALA 1:200

QT.RIF. 310.000

QUOTE TERRENO: 326.43, 325.00, 323.61, 323.17, 323.05, 322.86, 322.96, 322.92, 322.96, 322.52, 322.53, 322.21, 322.01

DIST.PARZIALI TERRENO: 2.45, 1.29, 1.47, 4.21, 6.21, 3.37, 1.30, 3.06, 1.84

QUOTE PROGETTO: 322.84, 323.14, 322.78, 322.84, 323.14, 322.84, 322.78, 322.78, 323.03, 322.49, 322.53, 322.65, 322.55, 322.81, 322.52, 322.76, 322.17, 322.17, 322.17, 322.33, 322.10, 322.35, 322.08, 322.05, 322.01, 322.00, 322.25, 322.23, 322.22

DIST.PARZIALI PROGETTO: 1.19, 0.85, 1.57, 4.74, 3.75, 1.50, 1.15, 0.89, 2.02, 0.41, 0.50, 1.49, 1.51, 0.50, 0.41, 0.55

SCAVI BONIFICHE SS 121_LOTTO 2A	
STERRO	3.56 mq
BONIFICA	4.82 mq
MATERIALE DRENANTE	1.90 mq

RILEVATI SS 121_LOTTO 2A	
TERRENO VEGETALE	3.27 m

SOVRAST. SS 121_LOTTO 2A	
USURA	4.00 m
BINDER	4.00 m
MISTO CEMENTATO	4.00 m

SEZIONE N. : 147.A
QT. PROGETTO : 323.22
DIST.PROG. : 2922.76

SEZIONE N. : 63
QT. PROGETTO : 322.46
DIST.PROG. : 1207.90
DIST.PREC. : 3.28
DIST.SUCC. : 3.11

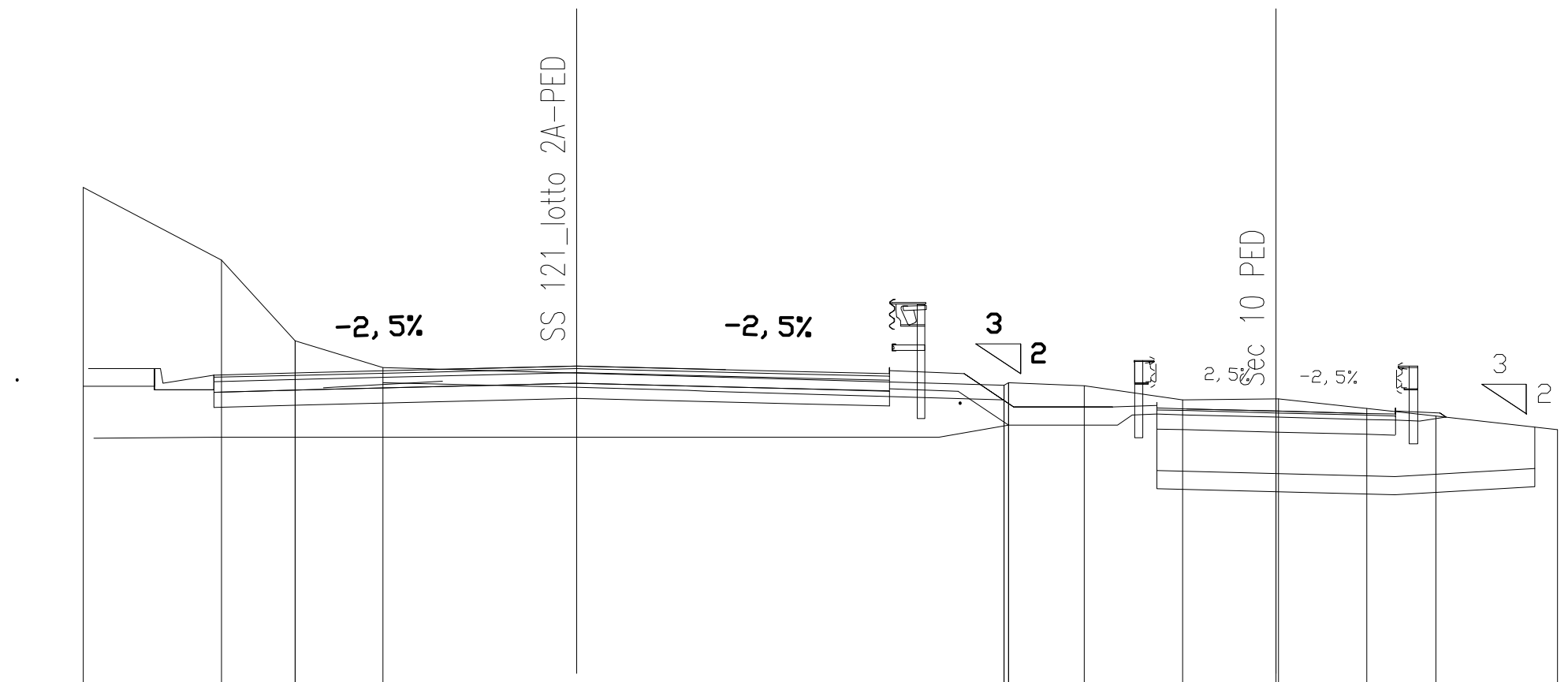

SCALA 1:200

QT.RIF. 310.000

QUOTE TERRENO	326.22, 325.00, 323.64, 323.19, 322.90, 322.94, 322.94, 322.89, 322.65, 322.67, 322.67, 322.51, 322.38, 322.15
DIST.PARZIALI TERRENO	2.32, 1.23, 1.47, 10.42, 1.27, 1.65, 1.56, 1.48, 1.16, 2.04
QUOTE PROGETTO	322.88, 323.18, 322.82, 322.88, 323.18, 322.88, 322.82, 322.82, 323.07, 322.53, 322.57, 322.68, 322.59, 322.84, 322.55, 322.79, 322.23, 322.23, 322.23, 322.39, 322.16, 322.41, 322.15, 322.11, 322.07, 322.06, 322.31, 322.29, 322.36
DIST.PARZIALI PROGETTO	1.19, 0.85, 1.55, 4.54, 3.75, 1.50, 1.15, 0.84, 1.83, 0.41, 0.50, 1.50, 1.50, 0.50, 0.41, 0.44

SCAVI BONIFICHE SS 121_LOTTO 2A	
STERRO	3.63 mq
BONIFICA	4.76 mq
MATERIALE DRENANTE	1.88 mq

RILEVATI SS 121_LOTTO 2A	
TERRENO VEGETALE	3.04 m

SOVRAST. SS 121_LOTTO 2A	
USURA	4.00 m
BINDER	4.00 m
MISTO CEMENTATO	4.00 m

SEZIONE N. : 63.A

QT. PROGETTO : 322.51

DIST.PROG. : 1211.01

DIST.PREC. : 3.11

DIST.SUCC. : 7.72

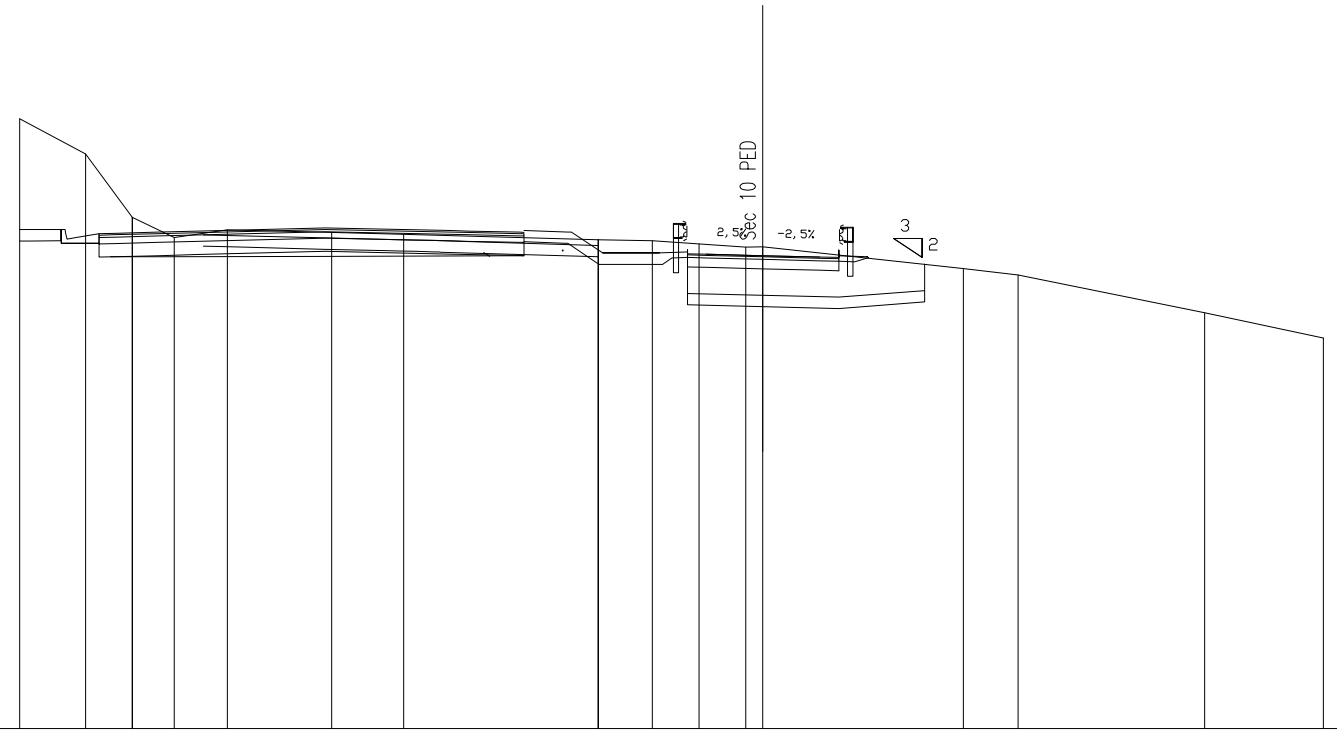

SCALA 1:200

QT.RIF. 310.000

QUOTE TERRENO	326.13	325.20	323.53	322.99	323.19	323.12	323.08	322.93	322.91	322.82	322.74 322.74		322.16	322.00	321.00	320.33		
DIST.PARZIALI TERRENO		1.75	1.24	1.11	1.40	2.76	1.91	5.14	1.43	1.24	1.24	0.45	5.30	1.45	4.94	3.14		
QUOTE PROGETTO								322.28	322.28 322.44 322.21 322.46 322.20	322.16		322.12 322.11 322.36 322.34 322.46						
DIST.PARZIALI PROGETTO								1.68	0.41 0.50	1.49	1.51	0.50 0.41 0.37						

SCAVI BONIFICHE SS 121_LOTTO 2A	
STERRO	4.19 mq
BONIFICA	5.28 mq
MATERIALE DRENANTE	2.04 mq

RILEVATI SS 121_LOTTO 2A	
TERRENO VEGETALE	3.22 m

SOVRAST. SS 121_LOTTO 2A	
USURA	4.00 m
BINDER	4.00 m
MISTO CEMENTATO	4.00 m

SEZIONE N. : 63.B

QT. PROGETTO : 322.58

DIST.PROG. : 1218.73

DIST.PREC. : 7.72

DIST.SUCC. : 5.73

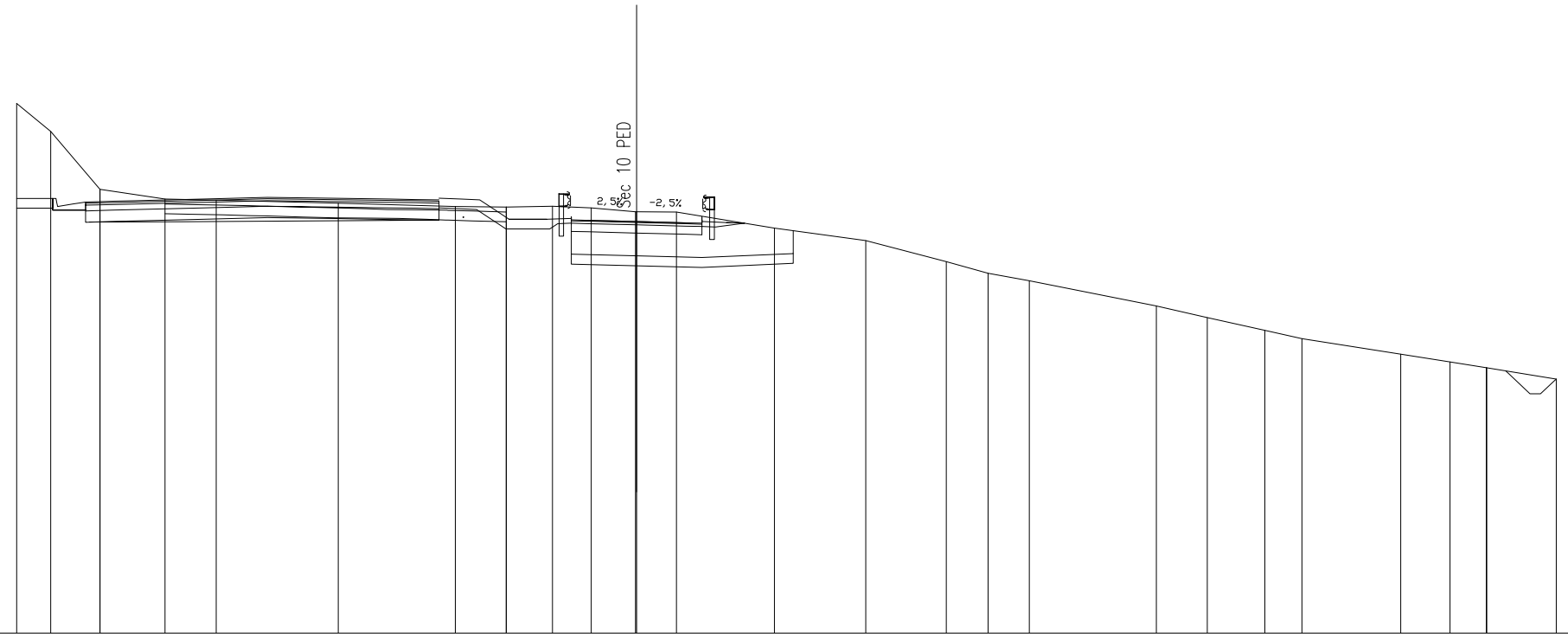

SCALA 1:200

QT.RIF. 310.000

QUOTE TERRENO	326.19	325.33	323.56	323.27	323.24	323.14	323.04	323.02	323.05	323.00	322.88	322.88	322.87	322.38	322.00	321.35	321.00	320.77	320.00	319.65	319.25	319.00	318.53	318.29	318.11	317.76	
DIST.PARZIALI TERRENO		1.04	1.50	1.99	1.57	3.73	3.58	1.55	1.41	1.19	1.35	1.22	3.00	2.79	2.47	1.27	1.26	3.89	1.56	1.76	1.13	3.02	1.51	1.12	2.13		
QUOTE PROGETTO								322.35	322.35	322.51	322.28	322.53	322.27	322.23	322.19	322.18	322.43	322.41	322.53								
DIST.PARZIALI PROGETTO								1.34	0.41	0.50	1.50	1.50	0.50	0.41	0.90												

SCAVI BONIFICHE SS 121_LOTTO 2A	
STERRO	4.06 mq
BONIFICA	5.30 mq
MATERIALE DRENANTE	2.03 mq

RILEVATI SS 121_LOTTO 2A	
TERRENO VEGETALE	3.01 m

SOVRAST. SS 121_LOTTO 2A	
USURA	4.00 m
BINDER	4.00 m
MISTO CEMENTATO	4.00 m

SEZIONE N. : 148
QT. PROGETTO : 323.37
DIST.PROG. : 2939.43

SEZIONE N. : 64
QT. PROGETTO : 322.61
DIST.PROG. : 1224.47
DIST.PREC. : 5.73
DIST.SUCC. : 5.94

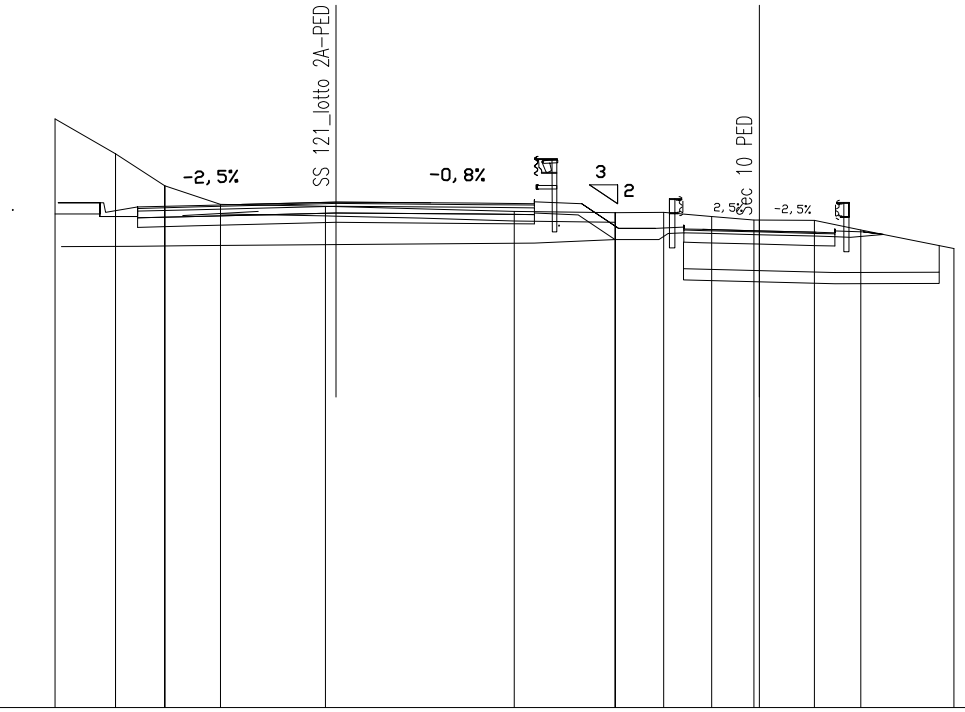

SCALA 1:200

QT.RIF. 310.000

QUOTE TERRENO	325.57	324.65	323.80	323.31	323.26	323.12	323.09 323.09	323.10	322.99	322.89 322.89	322.89	322.64	322.15	
DIST.PARZIALI TERRENO		1.61	1.30	1.48	2.78	4.99	2.67	1.28	1.27	1.12	1.46	1.23	2.46	
QUOTE PROGETTO	323.05 323.35 322.99 323.05 323.35 323.05 322.99 322.99 322.24 322.70 322.74				322.83	322.80	323.08 322.79	323.03	322.38	322.38 322.54 322.31 322.56 322.30	322.26	322.22 322.21 322.46 322.44 322.51		
DIST.PARZIALI PROGETTO		1.19	0.85	1.50	3.75	3.75	1.50	1.15	0.98	1.15	0.41 0.50 1.50	1.50	0.50 0.41 0.88	

SCAVI BONIFICHE SS 121_LOTTO 2A	
STERRO	3.55 mq
BONIFICA	2.00 mq

RILEVATI SS 121_LOTTO 2A	
TERRENO VEGETALE	2.59 m

SOVRAST. SS 121_LOTTO 2A	
USURA	4.00 m
BINDER	4.00 m
MISTO CEMENTATO	4.00 m

SEZIONE N. : 64.A

QT. PROGETTO : 322.68

DIST.PROG. : 1230.41

DIST.PREC. : 5.94

DIST.SUCC. : 3.10

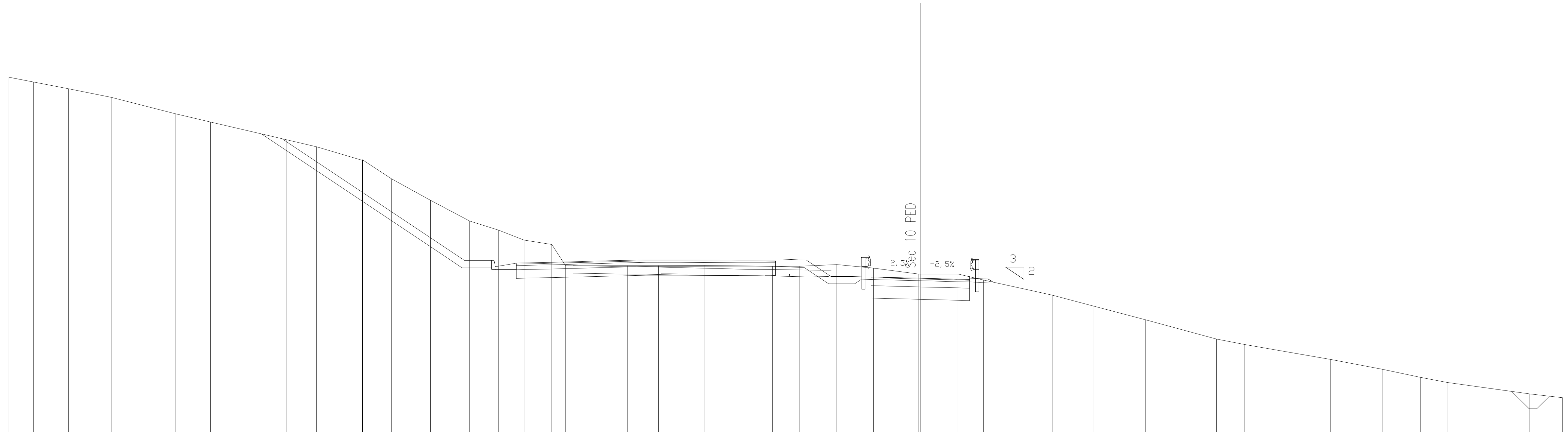

SCALA 1:200

QT.RIF. 310.000

QUOTE TERRENO: 330.81, 330.62, 330.35, 330.00, 329.34, 329.00, 328.28, 328.00, 327.48, 327.46, 326.70, 325.83, 325.00, 324.63, 324.23, 324.05, 323.19, 323.19, 323.19, 323.20, 323.17, 323.16, 323.23, 323.09, 322.86, 322.86, 322.86, 322.61, 322.00, 321.55, 321.00, 320.22, 320.00, 319.40, 319.00, 318.67, 318.46, 318.00, 317.85

DIST.PARZIALI TERRENO: 1.00, 1.41, 1.73, 2.62, 1.40, 3.09, 1.20, 1.86, 1.18, 1.58, 1.58, 1.16, 1.04, 1.13, 0.56, 2.50, 1.26, 1.87, 2.74, 1.11, 1.50, 1.48, 1.82, 1.52, 1.03, 2.78, 1.69, 2.10, 2.87, 1.14, 3.47, 2.10, 1.56, 1.07, 3.35, 1.32

QUOTE PROGETTO: 322.45, 322.45, 322.61, 322.38, 322.63, 322.37, 322.33, 322.29, 322.28, 322.53, 322.51, 322.53

DIST.PARZIALI PROGETTO: 1.05, 0.41, 0.50, 1.50, 1.50, 0.50, 0.41, 0.52

SCAVI BONIFICHE SS 121_LOTTO 2A	
STERRO	3.33 mq
BONIFICA	2.00 mq

RILEVATI SS 121_LOTTO 2A	
TERRENO VEGETALE	2.72 m

SOVRAST. SS 121_LOTTO 2A	
USURA	4.00 m
BINDER	4.00 m
MISTO CEMENTATO	4.00 m

SEZIONE N. : 64.B

QT. PROGETTO : 322.74

DIST.PROG. : 1233.51

DIST.PREC. : 3.10

DIST.SUCC. : 11.03

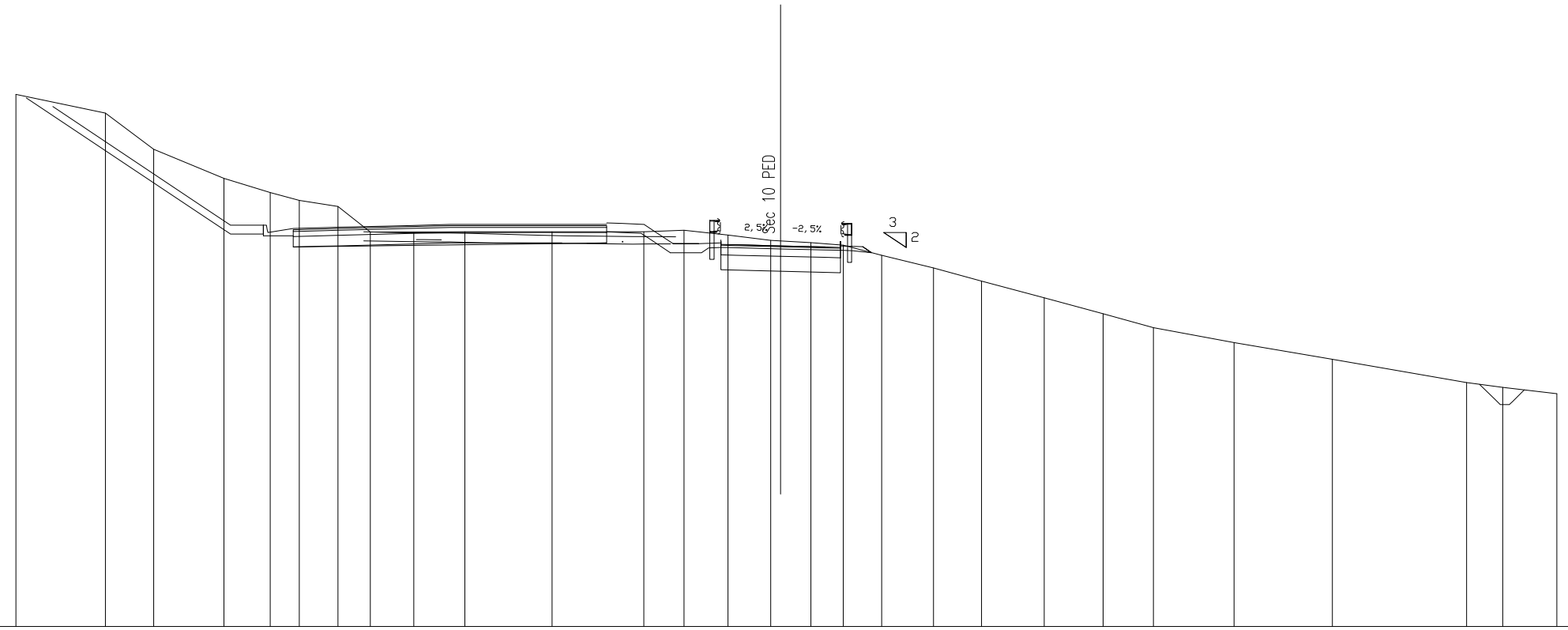

SCALA 1:200

QT.RIF. 310.000

QUOTE TERRENO	327.81		327.18	325.97	325.00	324.52	324.26	324.06	323.20	323.20	323.21	323.21	323.21	323.26	323.10	322.92	322.90	322.84	322.76	322.42	322.00	321.56	321.00	320.47	320.00	319.50	318.94	318.16	318.00	317.79
DIST.PARZIALI TERRENO		3.00	1.62	2.35	1.55	0.97	1.29	1.08	1.46	1.71	2.92	3.08	1.34	1.48	1.43	0.33	1.02	1.09	1.28	1.74	1.61	2.10	1.97	1.69	2.70	3.29	4.50	1.21	1.81	
QUOTE PROGETTO													322.51	322.51	322.67	322.44	322.69	322.42	322.39	322.35	322.34	322.59	322.57	322.51						
DIST.PARZIALI PROGETTO													1.04	0.41	0.50	1.49		1.51		0.50	0.41	0.63								

SCAVI BONIFICHE SS 121_LOTTO 2A	
STERRO	1.86 mq
SCOTICO	2.87 m
BONIFICA	3.35 mq

RILEVATI SS 121_LOTTO 2A	
RILEVATO	0.51 mq
TERRENO VEGETALE	3.81 m

SOVRAST. SS 121_LOTTO 2A	
USURA	4.00 m
BINDER	4.00 m
MISTO CEMENTATO	4.00 m

SEZIONE N. : 149
QT. PROGETTO : 323.55
DIST.PROG. : 2959.43

SEZIONE N. : 65
QT. PROGETTO : 323.04
DIST.PROG. : 1244.54
DIST.PREC. : 11.03
DIST.SUCC. : 20.18

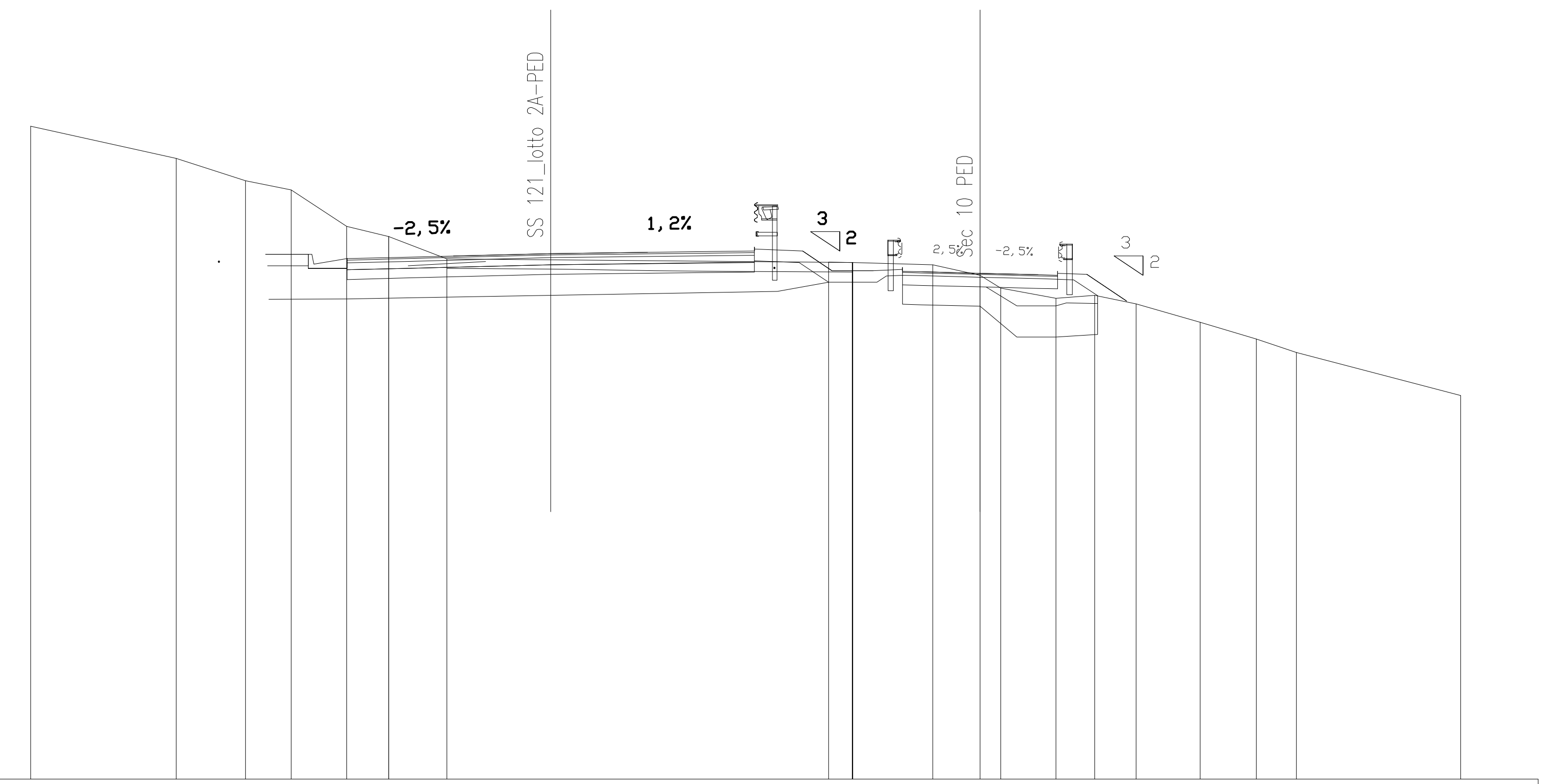

SCALA 1:200

QT.RIF. 310.000

QUOTE TERRENO: 326.83, 326.00, 325.43, 325.19, 324.25, 323.99, 323.41, 323.32, 323.32, 323.32, 323.26, 322.99, 322.66, 322.40, 322.48, 322.25, 321.78, 321.35, 321.00, 319.89

DIST.PARZIALI TERRENO: 3.75, 1.79, 1.18, 1.43, 1.09, 1.49, 9.84, 0.61, 2.06, 1.22, 0.53, 1.43, 1.00, 1.07, 1.65, 1.45, 1.04, 4.23

QUOTE PROGETTO: 323.23, 323.23, 323.53, 323.17, 323.23, 323.53, 323.23, 323.17, 323.17, 323.42, 322.88, 322.92, 323.01, 323.06, 323.36, 323.07, 323.32, 322.81, 322.81, 322.97, 322.74, 322.99, 322.73, 322.69, 322.74, 322.65, 322.64, 322.89, 322.87, 322.46

DIST.PARZIALI PROGETTO: 1.05, 0.85, 1.50, 3.75, 3.75, 1.50, 1.15, 0.76, 1.25, 0.41, 0.50, 1.50, 1.43, 0.50, 0.41, 0.61

SCAVI BONIFICHE SS 121_LOTTO 2A	
SCOTICO	8.74 m
BONIFICA	6.38 mq
GRADONATURA	4.85 m
AREA DI GRADONATURA	5.48 mq
MATERIALE DRENANTE	2.84 mq

RILEVATI SS 121_LOTTO 2A	
TNT	12.96 m
RILEVATO	9.50 mq
TERRENO VEGETALE	5.69 m

SOVRAST. SS 121_LOTTO 2A	
USURA	4.00 m
BINDER	4.00 m
MISTO CEMENTATO	4.00 m

SEZIONE N. : 150
QT. PROGETTO : 323.72
DIST.PROG. : 2979.43

SEZIONE N. : 66
QT. PROGETTO : 324.02
DIST.PROG. : 1264.72
DIST.PREC. : 20.18
DIST.SUCC. : 7.34

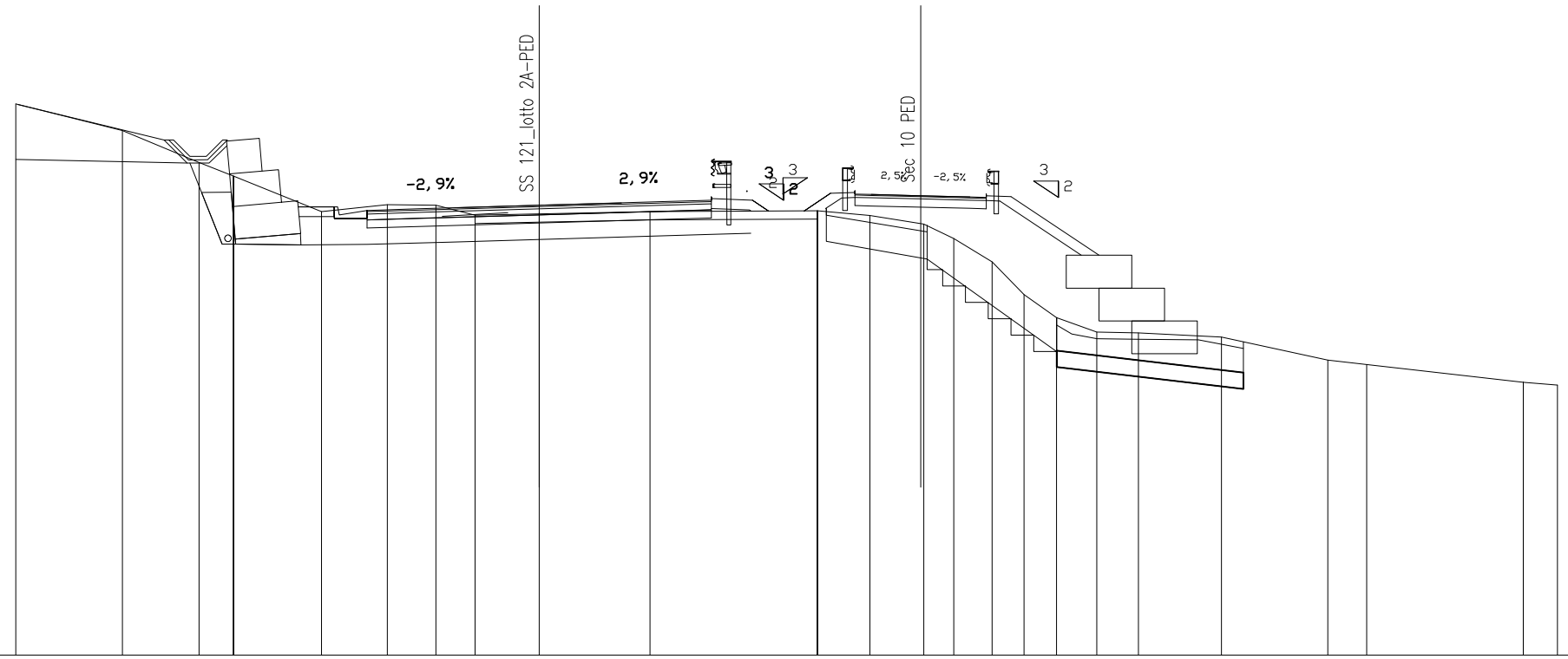

SCALA 1:200

QT.RIF. 310.000

QUOTE TERRENO	326.82	326.00	325.03	324.62	323.53	323.75	323.72	323.42	323.51	323.53	323.56 323.56	323.41	323.17 323.15 322.71	322.00	321.00	320.30	319.86	319.83	319.70	319.00	318.87	318.33	318.23		
DIST.PARZIALI TERRENO		3.25	2.34	1.05	2.68	2.01	1.49	1.19	1.96	3.38	5.10	1.60	1.54	0.92	1.17	0.97	1.00	1.23	1.27	2.53	3.24	1.19	4.77	1.04	
QUOTE PROGETTO					323.38 323.38 323.68 323.32 323.38 323.68 323.38 323.32 323.32 323.57 323.03 323.07				323.18		323.29	323.63 323.34	323.58 323.54	323.63 323.95 323.72 323.47 323.70		323.67		323.63 323.62 323.87 323.85		322.20					
DIST.PARZIALI PROGETTO					0.38 0.69	0.85	1.50	3.75	3.75		1.50	1.15	2.27	0.48 0.41 0.50	1.50	1.50		0.50 0.42	2.48						

SCAVI BONIFICHE SS 121_LOTTO 2A	
SCOTICO	19.51 m
BONIFICA	9.02 mq
GRADONATURA	6.95 m
AREA DI GRADONATURA	6.39 mq
MATERIALE DRENANTE	3.13 mq

RILEVATI SS 121_LOTTO 2A	
TNT	14.08 m
RILEVATO	15.20 mq
TERRENO VEGETALE	8.96 m

SOVRAST. SS 121_LOTTO 2A	
USURA	4.00 m
BINDER	4.00 m
MISTO CEMENTATO	4.00 m

SEZIONE N. : 66.A

QT. PROGETTO : 324.51

DIST.PROG. : 1272.07

DIST.PREC. : 7.34

DIST.SUCC. : 8.25

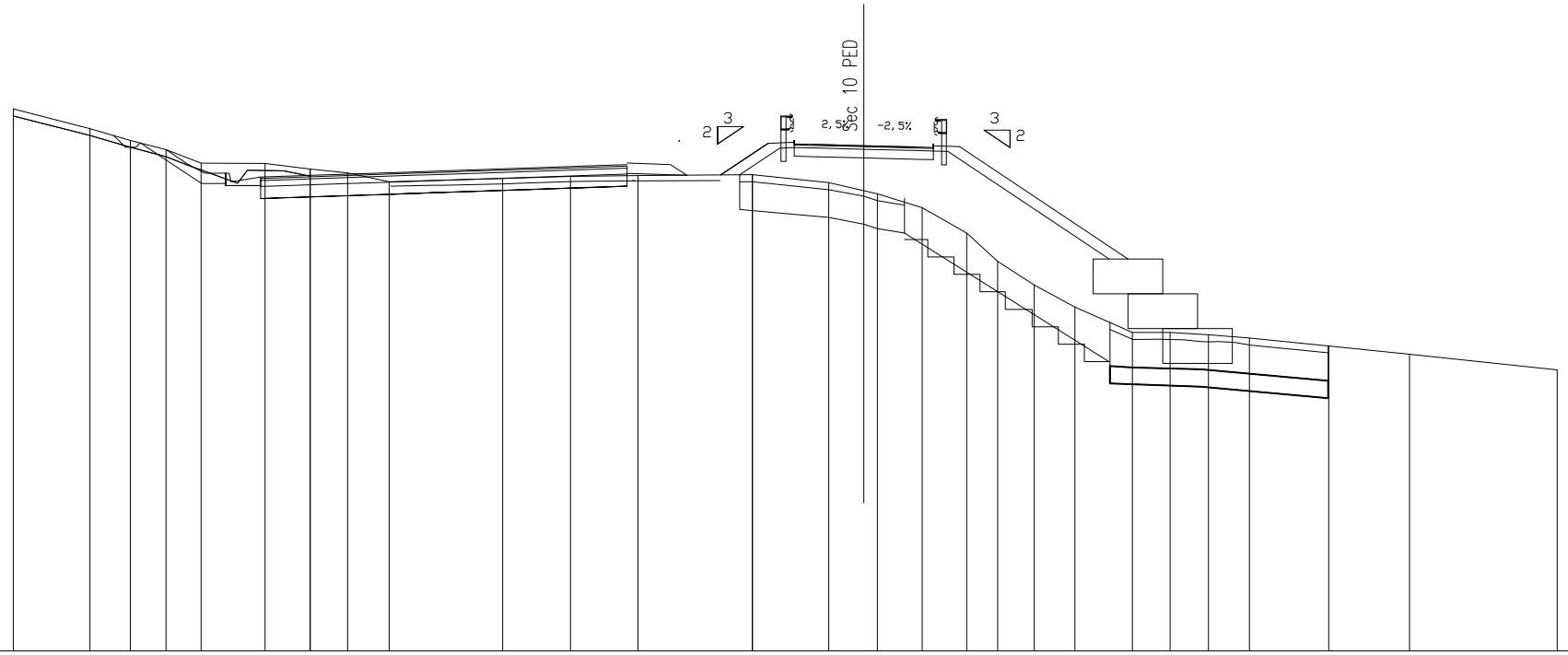

SCALA 1:200

QT.RIF. 310.000

QUOTE TERRENO	325.56	325.00	324.66	324.40	324.01	323.99	323.84	323.73	323.48	323.56	323.62	323.65	323.67	323.45	323.22	323.13	322.72	322.00	321.19	320.50	319.87	319.15	319.14	319.08	318.98	318.76	318.52	318.07	
DIST.PARZIALI TERRENO		2.20	1.16	1.02	1.01	1.84	1.29	1.08	1.19	3.26	1.94	1.94	3.28	2.20	1.00	0.39	1.29	1.28	0.88	1.05	1.17	1.66	1.08	1.10	1.18	2.27	2.32	4.24	
QUOTE PROGETTO													323.66	324.44	324.21	324.46	324.19	324.16	324.12	324.11	324.36	324.34	321.26			318.71			
DIST.PARZIALI PROGETTO													1.16	0.41	0.50	1.50	1.50	0.50	0.42	4.63		5.82							

SCAVI BONIFICHE SS 121_LOTTO 2A	
SCOTICO	24.71 m
BONIFICA	12.29 mq
GRADONATURA	7.86 m
AREA DI GRADONATURA	9.30 mq
MATERIALE DRENANTE	4.99 mq

RILEVATI SS 121_LOTTO 2A	
TNT	22.28 m
RILEVATO	32.79 mq
TERRENO VEGETALE	18.10 m

SOVRAST. SS 121_LOTTO 2A	
USURA	4.00 m
BINDER	4.00 m
MISTO CEMENTATO	4.00 m

SEZIONE N. : 66.B

QT. PROGETTO : 325.14

DIST.PROG. : 1280.32

DIST.PREC. : 8.25

DIST.SUCC. : 4.78

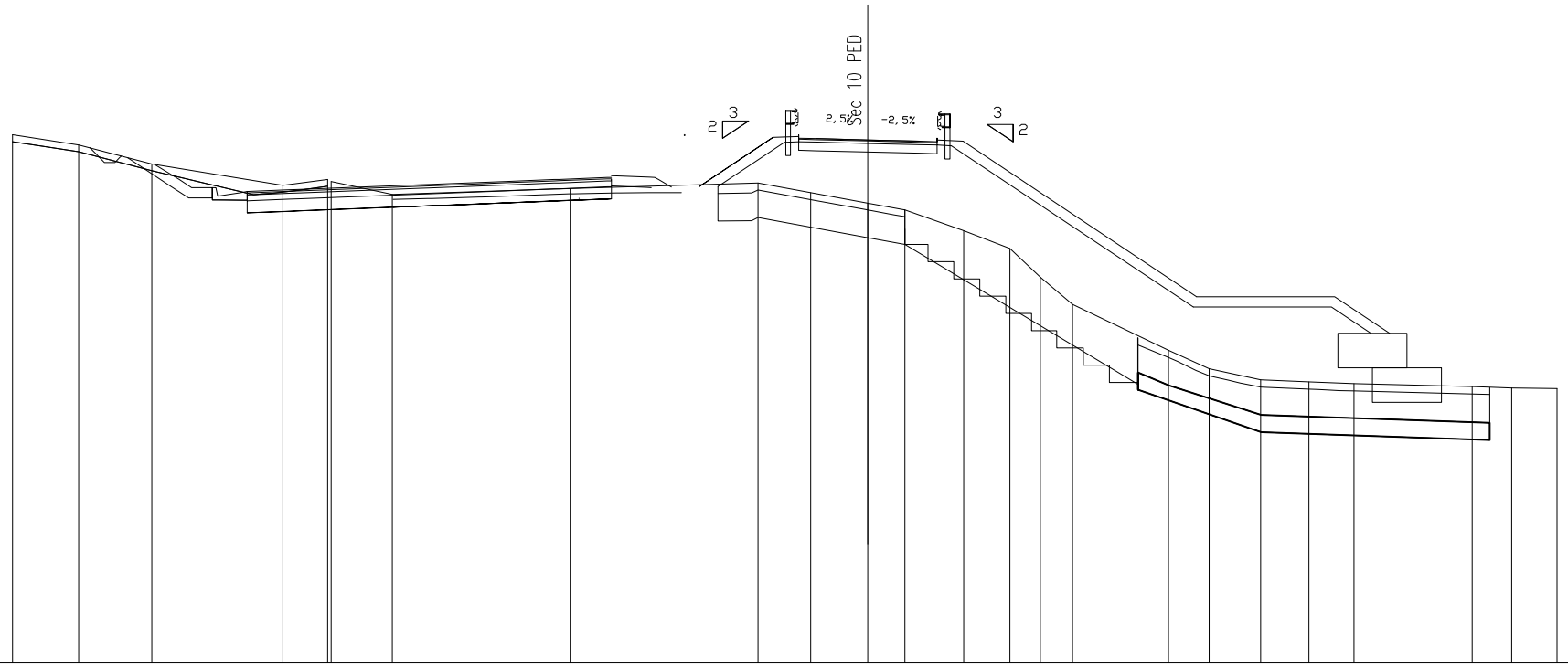

SCALA 1:200

QT.RIF. 310.000

QUOTE TERRENO	325.29	325.00	324.45	323.83	324.00	323.94	323.57	323.73	323.90	323.62	323.31	323.12	322.51	322.00	321.17	320.38	319.05	318.52	318.19	318.14	318.09	318.00	317.96	317.94
DIST.PARZIALI TERRENO	1.91	2.12	3.80	1.29	1.77	5.15	5.43	1.52	1.66	1.07	1.70	1.33	0.88	0.93	2.78	1.18	1.49	1.39	1.31	3.42	1.15	1.31		
QUOTE PROGETTO	323.79	325.08	324.84	325.09	324.83	324.79	324.75	324.74	324.99	324.97	320.30	320.30	319.54	318.04										
DIST.PARZIALI PROGETTO	1.92	0.41	0.50	1.50	1.50	0.50	0.42	7.00	4.00	1.14														

SCAVI BONIFICHE SS 121_LOTTO 2A	
SCOTICO	15.91 m
BONIFICA	11.51 mq
GRADONATURA	8.57 m
AREA DI GRADONATURA	9.08 mq
MATERIALE DRENANTE	4.82 mq

RILEVATI SS 121_LOTTO 2A	
TNT	21.29 m
RILEVATO	36.22 mq
TERRENO VEGETALE	17.79 m

SOVRAST. SS 121_LOTTO 2A	
USURA	4.00 m
BINDER	4.00 m
MISTO CEMENTATO	4.00 m

SEZIONE N. : 151
QT. PROGETTO : 323.89
DIST.PROG. : 2999.43

SEZIONE N. : 67
QT. PROGETTO : 325.55
DIST.PROG. : 1285.09
DIST.PREC. : 4.78
DIST.SUCC. : 1.27

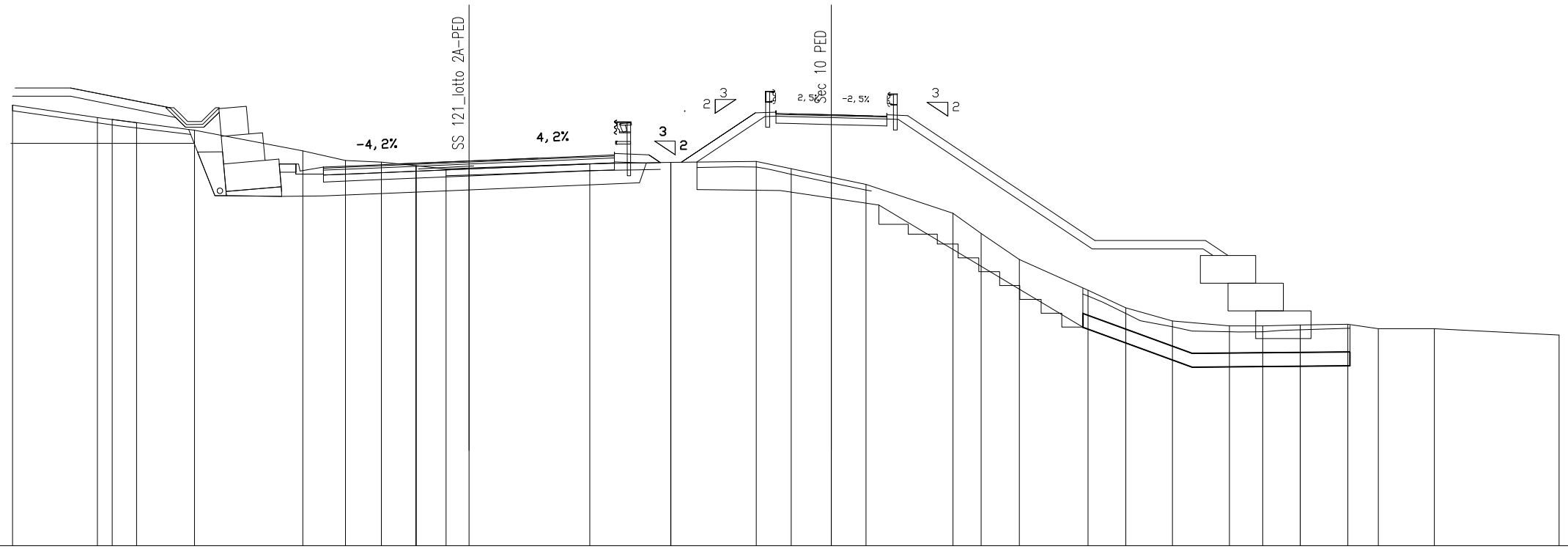

SCALA 1:200

QT.RIF. 310.000

QUOTE TERRENO	325.90		325.45	325.39	325.27		325.00			324.25		323.90	323.85	323.72	323.60	323.63		323.79		323.84	323.84	323.87	323.60	323.30	323.04		322.00	321.27	320.33		319.22	318.59	318.11		317.93	317.93	317.97	317.99	317.83	317.83		317.60
DIST.PARZIALI TERRENO		3.06	0.54	0.88	2.09		3.91			1.54		1.30	1.25	1.08	0.83		4.36		2.92		3.09		1.26	1.44	1.25	3.14		1.01	1.39	2.48		1.37	1.68	2.06		1.20	1.36	1.71	1.10	2.03		4.50	
QUOTE PROGETTO	326.22		326.22			325.45	325.10	325.10	325.64		323.48	323.78	323.42	323.48	323.78	323.48	323.42	323.42	323.67	323.13	323.19	323.35		323.50		323.86	323.57	323.81	323.83	323.85		325.48	325.25	325.50	325.24	325.20		325.16	325.15	325.40	325.38		320.71		320.71	320.47
DIST.PARZIALI PROGETTO		2.09			3.80	0.35	0.66	0.55	2.20	0.57	0.85	1.50		3.75			3.75		1.50	1.15	0.51	1.32	2.45	0.41	0.50	1.49	1.51	0.50	0.42		7.00			4.00		0.36						

SCAVI BONIFICHE SS 121_LOTTO 2A	
SCOTICO	21.66 m
BONIFICA	9.04 mq
GRADONATURA	11.84 m
AREA DI GRADONATURA	14.57 mq
MATERIALE DRENANTE	4.58 mq

RILEVATI SS 121_LOTTO 2A	
TNT	20.62 m
RILEVATO	37.92 mq
TERRENO VEGETALE	18.17 m

SOVRAST. SS 121_LOTTO 2A	
USURA	4.00 m
BINDER	4.00 m
MISTO CEMENTATO	4.00 m

SEZIONE N. : 67.A

QT. PROGETTO : 325.67

DIST.PROG. : 1286.36

DIST.PREC. : 1.27

DIST.SUCC. : 3.10

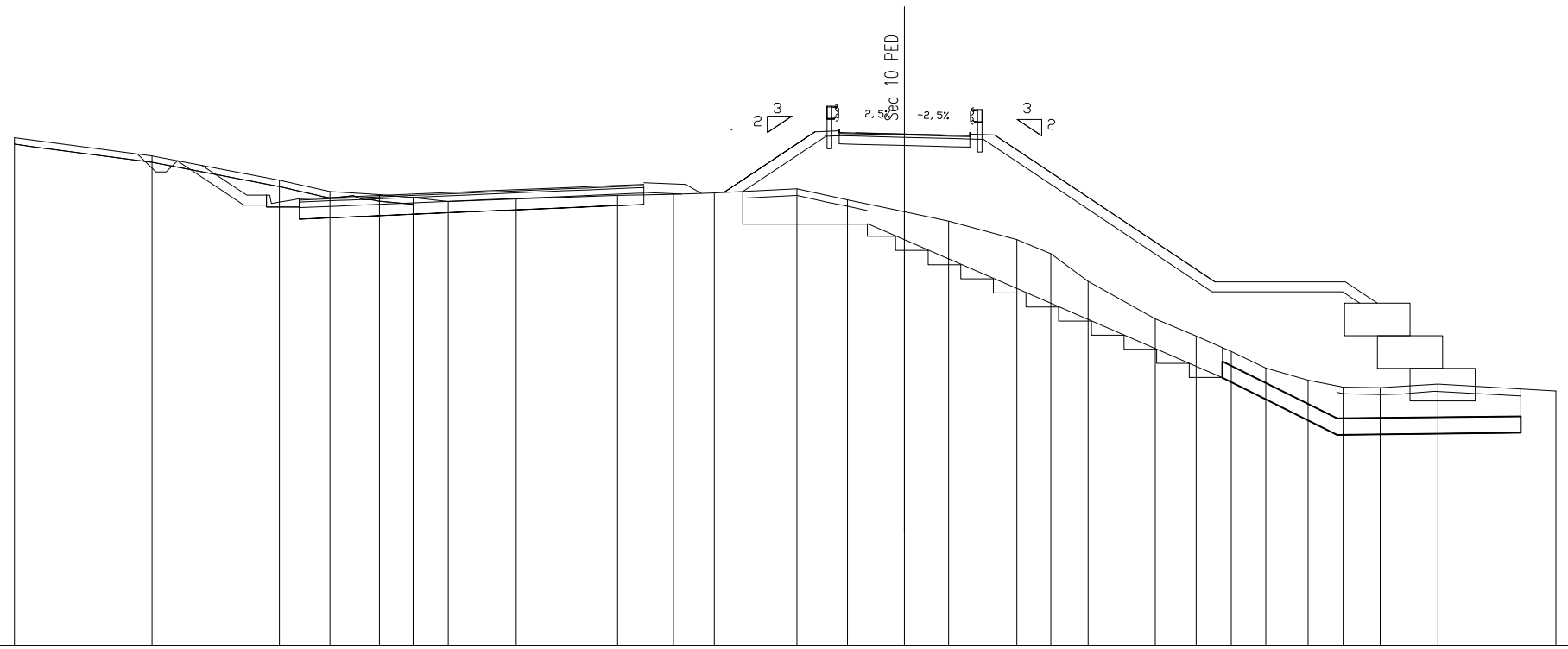

SCALA 1:200

QT.RIF. 310.000

QUOTE TERRENO	325.56	325.00	324.25	323.90	323.81	323.72	323.60	323.67	323.79	323.82	323.86	323.99	323.65	323.28	323.00	322.43	322.00	321.15	320.00	319.48	319.00	318.49	318.12	317.91	317.89	318.00	317.79
DIST.PARZIALI TERRENO	4.21	3.91	1.54	1.52	1.03	1.08	2.08	3.11	1.71	1.26	2.53	1.55	1.75	1.35	2.10	1.04	1.14	2.06	1.25	1.08	1.06	1.30	1.07	1.13	1.77	3.61	
QUOTE PROGETTO	323.87 323.90	325.60 325.37 325.62 325.55	325.32	325.28 325.27 325.52 325.50	320.83	320.83 320.48																					
DIST.PARZIALI PROGETTO	2.54	0.41 0.50	1.49	1.51	0.50 0.42	7.00	4.00	0.53																			

SCAVI BONIFICHE SS 121_LOTTO 2A	
SCOTICO	12.66 m
BONIFICA	10.28 mq
GRADONATURA	12.84 m
AREA DI GRADONATURA	18.17 mq
MATERIALE DRENANTE	5.06 mq

RILEVATI SS 121_LOTTO 2A	
TNT	22.35 m
RILEVATO	42.32 mq
TERRENO VEGETALE	19.10 m

SOVRAST. SS 121_LOTTO 2A	
USURA	4.00 m
BINDER	4.00 m
MISTO CEMENTATO	4.00 m

SEZIONE N. : 67.B

QT. PROGETTO : 325.95

DIST.PROG. : 1289.46

DIST.PREC. : 3.10

DIST.SUCC. : 8.59

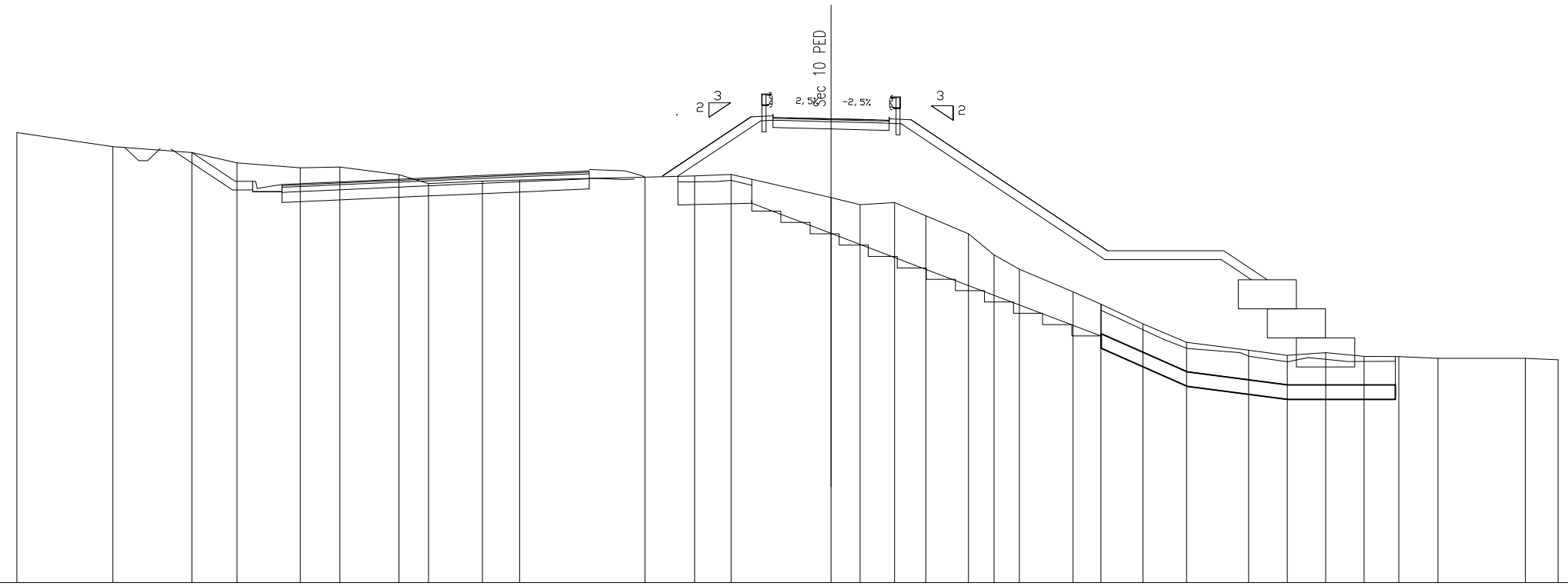

SCALA 1:200

QT.RIF. 310.000

QUOTE TERRENO	325.48		325.00		324.79	324.43	324.27	324.29	324.03	323.72	323.81	323.84		323.95	323.99	324.04		323.24	323.00	323.07	322.61	322.00	321.27	320.78		320.00	319.58	318.90	318.26		317.99	317.81	317.91	317.78	317.78	317.71		317.72	317.66
DIST.PARZIALI TERRENO		3.30		2.72	1.55	2.17	1.37	2.03	1.01	1.86	1.28		4.31	1.71	1.25		3.44	1.00	1.18	1.07	1.47	0.87	0.88		1.85	0.95	1.45	1.50		2.13	1.33	1.32	1.32	1.20	1.34		3.00	1.12	
QUOTE PROGETTO															323.99		325.89 325.65 325.90 325.64	325.60	325.57 325.55 325.80 325.78								321.11				321.11	320.41	317.86				
DIST.PARZIALI PROGETTO																2.85	0.41 0.50	1.50	1.50	0.50 0.42				7.00				4.00			1.05	1.83						

SCAVI BONIFICHE SS 121_LOTTO 2A	
SCOTICO	26.13 m
BONIFICA	10.53 mq
GRADONATURA	14.72 m
AREA DI GRADONATURA	21.12 mq
MATERIALE DRENANTE	5.04 mq

RILEVATI SS 121_LOTTO 2A	
TNT	22.09 m
RILEVATO	52.80 mq
TERRENO VEGETALE	19.76 m

SOVRAST. SS 121_LOTTO 2A	
USURA	4.00 m
BINDER	4.00 m
MISTO CEMENTATO	4.00 m

SEZIONE N. : 67.C

QT. PROGETTO : 326.81

DIST.PROG. : 1298.05

DIST.PREC. : 8.59

DIST.SUCC. : 7.38

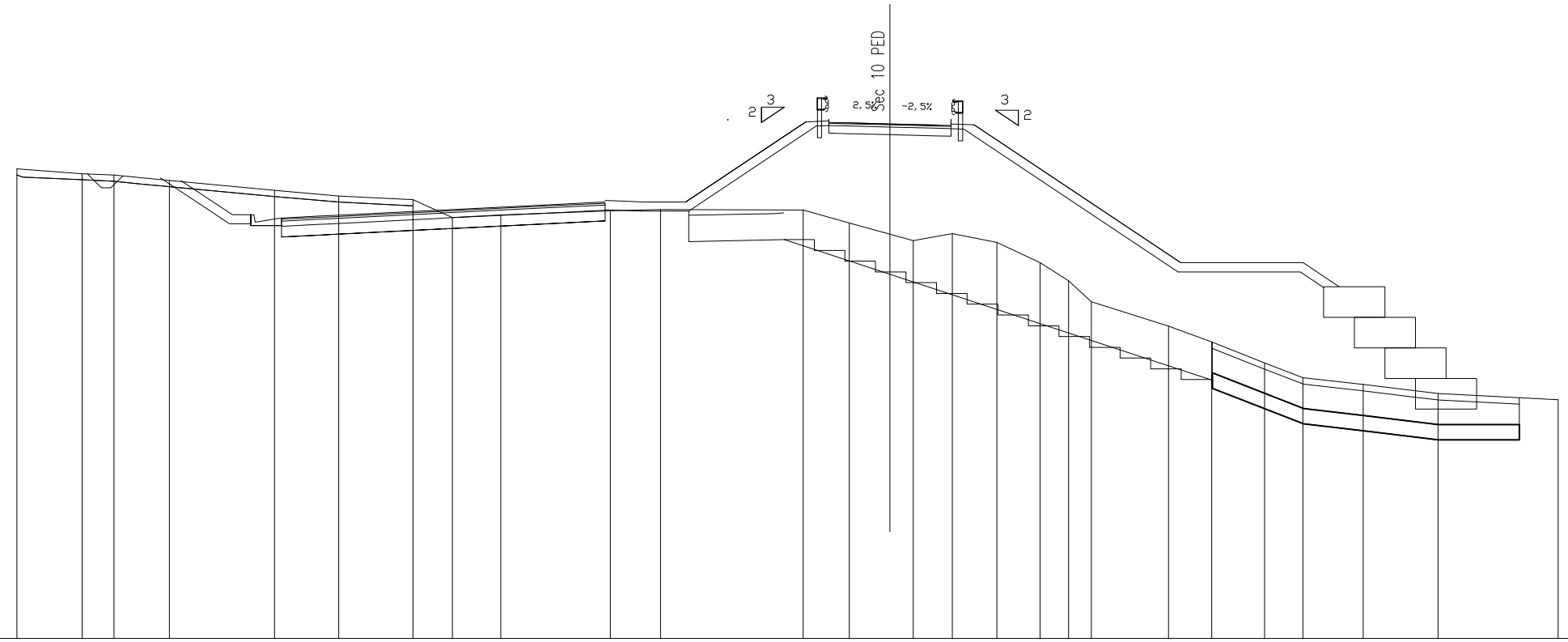

SCALA 1:200

QT.RIF. 310.000

QUOTE TERRENO	325.34	325.18	325.14	324.96	324.64	324.46	324.33	323.76	323.84	323.97	324.01	324.00	323.57	323.21	323.00	323.22	322.94	322.27	321.68	321.00	320.20	319.69	319.00	318.52	318.30	318.00	317.80
DIST.PARZIALI TERRENO		2.14	1.04	1.81	3.44	2.10	2.43	1.29	1.58	3.59	1.64	4.66	1.51	1.33	0.76	1.28	1.46	1.41	0.94	0.75	2.52	1.41	1.72	1.26	1.97	2.45	3.93
QUOTE PROGETTO												323.96	326.74	326.51	326.76	326.50	326.46	326.42	326.41	326.66	326.64	321.97		321.97	321.46	317.98	
DIST.PARZIALI PROGETTO												4.17	0.41	0.50	1.50	1.50	0.50	0.42	7.00			4.00		0.76	3.23		

SCAVI BONIFICHE SS 121_LOTTO 2A	
STERRO	0.01 mq
SCOTICO	7.60 m
BONIFICA	14.63 mq
GRADONATURA	13.74 m
AREA DI GRADONATURA	18.72 mq
MATERIALE DRENANTE	4.09 mq

RILEVATI SS 121_LOTTO 2A	
TNT	18.13 m
RILEVATO	65.91 mq
TERRENO VEGETALE	29.92 m

SOVRAST. SS 121_LOTTO 2A	
USURA	4.00 m
BINDER	4.00 m
MISTO CEMENTATO	4.00 m

SEZIONE N. : 152
QT. PROGETTO : 324.05
DIST.PROG. : 3019.43

SEZIONE N. : 68
QT. PROGETTO : 327.56
DIST.PROG. : 1305.43
DIST.PREC. : 7.38
DIST.SUCC. : 20.38

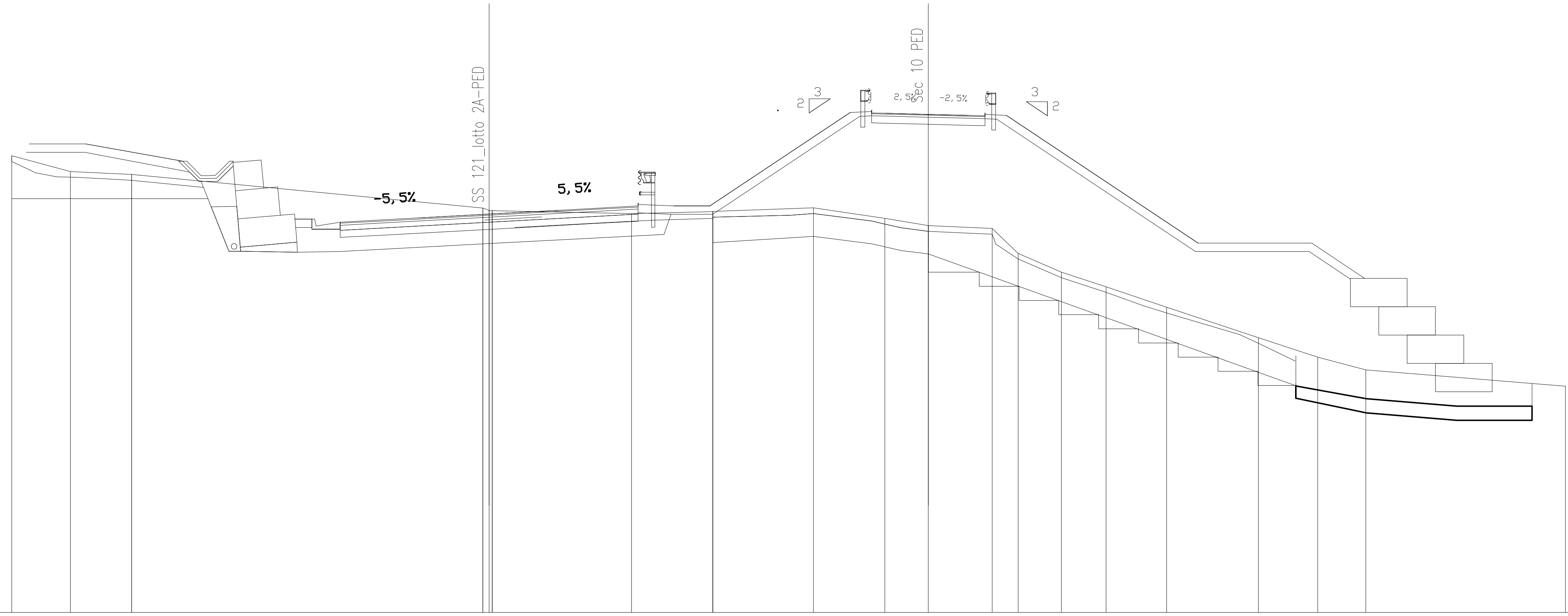

SCALA 1:200

QT.RIF. 310.000

QUOTE TERRENO: 326.11, 325.55, 325.44, 324.26, 324.17, 324.17, 324.17, 324.07, 324.14, 324.13, 324.26, 323.89, 323.64, 323.54, 322.66, 322.00, 321.49, 320.76, 319.69, 319.00, 318.56, 317.98

DIST.PARZIALI TERRENO: 2.07, 2.16, 12.38, 4.90, 2.86, 3.55, 2.51, 1.54, 2.25, 0.92, 1.52, 1.57, 2.13, 3.23, 2.10, 1.69, 7.04

QUOTE PROGETTO: 326.22, 326.22, 326.22, 325.53, 325.20, 325.20, 325.74, 323.57, 323.57, 323.87, 323.51, 323.57, 323.87, 323.57, 323.51, 323.51, 323.76, 323.22, 323.30, 323.51, 323.71, 324.09, 323.80, 324.04, 324.04, 324.04, 327.50, 327.26, 327.51, 327.25, 327.21, 327.18, 327.16, 327.41, 327.39, 322.72, 322.72, 321.75, 318.25

DIST.PARZIALI PROGETTO: 2.06, 3.68, 0.33, 0.66, 0.55, 2.08, 0.57, 0.85, 1.50, 3.75, 3.75, 1.50, 1.15, 1.47, 5.18, 0.41, 0.50, 1.50, 1.50, 0.50, 0.42, 7.00, 4.00, 1.46, 3.25

SCAVI BONIFICHE SS 121_LOTTO 2A	
SCOTICO	24.69 m
BONIFICA	19.97 mq
GRADONATURA	10.40 m
AREA DI GRADONATURA	14.59 mq
MATERIALE DRENANTE	7.87 mq

RILEVATI SS 121_LOTTO 2A	
TNT	33.32 m
RILEVATO	130.99 mq
TERRENO VEGETALE	28.28 m

SOVRAST. SS 121_LOTTO 2A	
USURA	5.47 m
BINDER	5.47 m
MISTO CEMENTATO	5.47 m

SEZIONE N. : 153
QT. PROGETTO : 324.23
DIST.PROG. : 3039.43

SEZIONE N. : 69
QT. PROGETTO : 329.65
DIST.PROG. : 1325.81
DIST.PREC. : 20.38
DIST.SUCC. : 4.44

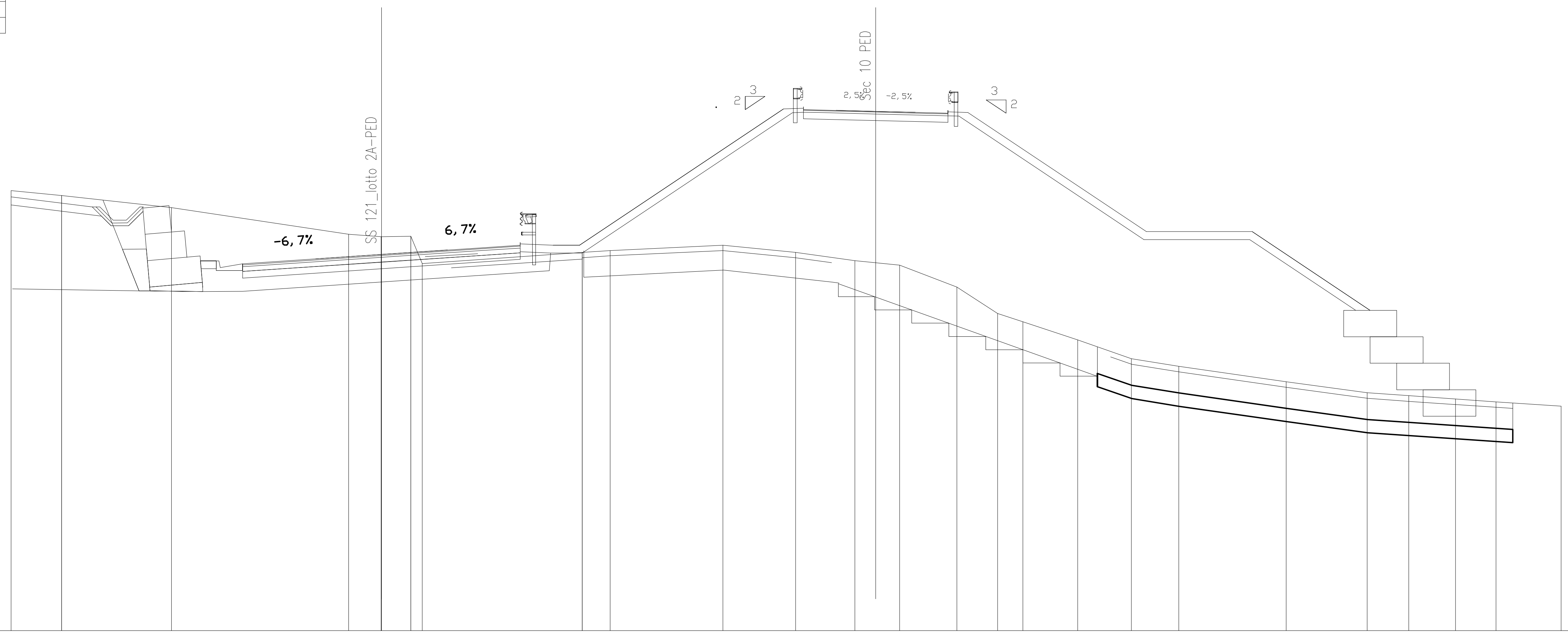

SCALA 1:200

QT.RIF. 310.000

QUOTE TERRENO: 326.65, 326.46, 326.00, 325.00, 324.91, 324.91, 324.92, 323.89, 324.31, 324.31, 324.38, 324.58, 324.31, 324.00, 323.92, 323.82, 323.00, 322.00, 321.69, 321.00, 320.29, 320.00, 319.42, 319.00, 318.89, 318.76, 318.66, 318.49

DIST.PARZIALI TERRENO: 1.91, 4.16, 6.71, 1.22, 1.11, 0.43, 6.05, 1.06, 4.26, 2.76, 2.24, 0.78, 0.91, 2.17, 1.54, 0.96, 2.07, 2.03, 1.79, 4.06, 3.07, 1.58, 1.77, 1.53, 2.46

QUOTE PROGETTO: 326.10, 325.68, 325.32, 325.32, 325.86, 323.69, 323.99, 323.63, 323.69, 323.99, 323.69, 323.63, 323.63, 323.88, 323.34, 323.44, 323.69, 323.94, 324.33, 324.04, 324.29, 324.29, 324.29, 329.60, 329.36, 329.61, 329.35, 329.30, 329.24, 329.23, 329.48, 329.46, 324.79, 324.79, 322.11, 318.74, 314.24

DIST.PARZIALI PROGETTO: 3.42, 0.36, 0.66, 0.55, 2.20, 0.57, 0.85, 1.50, 3.75, 3.75, 1.50, 1.15, 1.19, 7.95, 0.41, 0.62, 2.11, 2.11, 0.62, 0.42, 7.00, 4.00, 4.02, 3.05, 8.75

SCAVI BONIFICHE SS 121_LOTTO 2A	
SCOTICO	30.72 m
BONIFICA	24.31 mq
GRADONATURA	10.15 m
AREA DI GRADONATURA	12.45 mq
MATERIALE DRENANTE	9.68 mq

RILEVATI SS 121_LOTTO 2A	
TNT	40.58 m
RILEVATO	159.92 mq
TERRENO VEGETALE	36.80 m

SOVRAST. SS 121_LOTTO 2A	
USURA	5.80 m
BINDER	5.80 m
MISTO CEMENTATO	5.81 m

SEZIONE N. : 153.A
QT. PROGETTO : 324.27
DIST.PROG. : 3043.76

SEZIONE N. : 69.A
QT. PROGETTO : 330.10
DIST.PROG. : 1330.25
DIST.PREC. : 4.44
DIST.SUCC. : 15.94

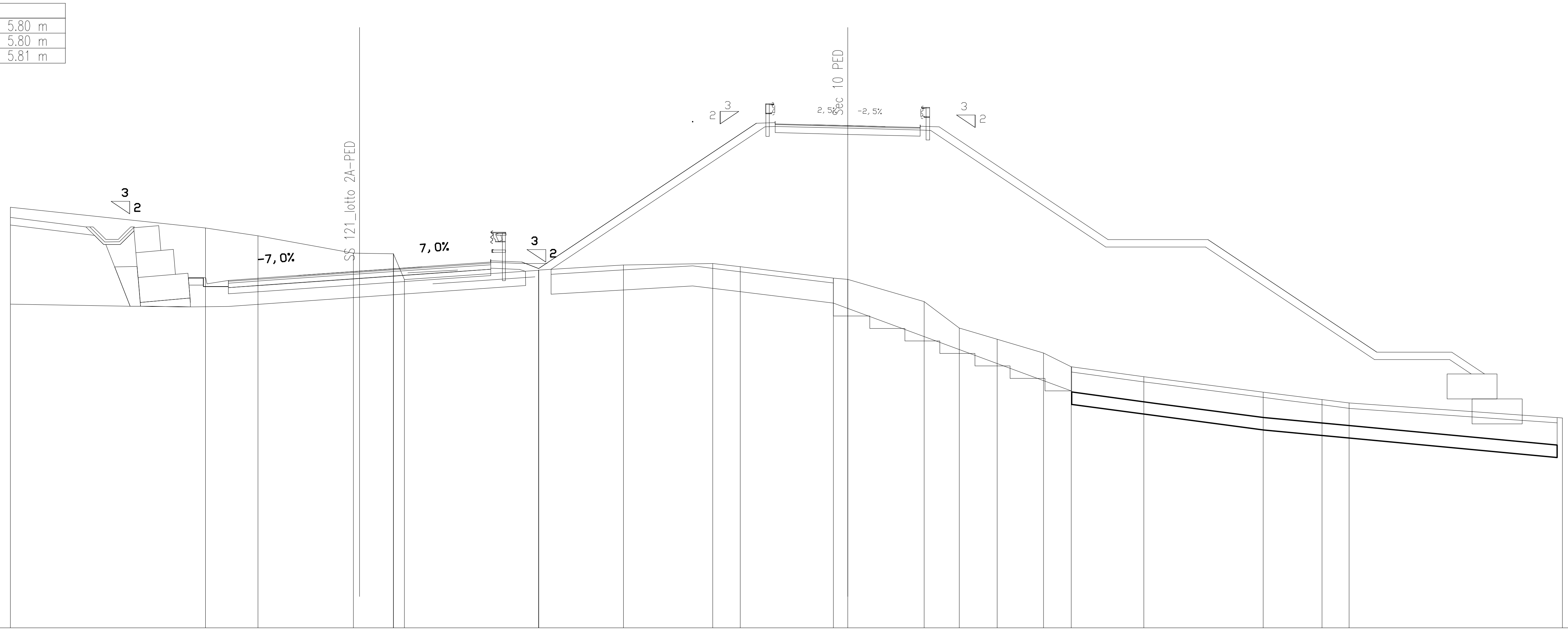

SCALA 1:200

QT.RIF. 310.000

QUOTE TERRENO	326.84, 326.00, 325.69, 325.00, 324.97, 323.93, 324.32, 324.31, 324.52, 324.58, 324.45, 324.00, 323.95, 323.06, 322.00, 321.55, 321.00, 320.45, 320.05, 319.43, 319.14, 319.00, 318.40
DIST.PARZIALI TERRENO	7.80, 2.11, 3.82, 1.60, 0.44, 5.37, 3.38, 3.58, 1.10, 3.73, 0.57, 3.06, 1.41, 1.52, 1.85, 1.11, 2.90, 4.78, 2.35, 1.08, 8.54
QUOTE PROGETTO	326.12, 325.70, 325.34, 325.34, 325.88, 323.72, 324.02, 323.66, 323.72, 324.02, 323.72, 323.66, 323.66, 323.91, 323.37, 323.47, 323.73, 324.00, 324.39, 324.10, 324.34, 324.27, 324.35, 330.05, 329.82, 330.07, 329.81, 329.75, 329.69, 329.68, 329.93, 329.91, 325.24, 325.41, 325.24, 320.73, 318.80, 320.73, 320.16, 314.30
DIST.PARZIALI PROGETTO	3.37, 0.36, 0.66, 0.55, 2.20, 0.57, 0.85, 1.50, 3.75, 3.75, 1.50, 1.15, 1.02, 8.55, 0.41, 0.65, 2.25, 2.25, 0.65, 0.42, 7.00, 1.74, 2.26, 6.76, 0.90, 2.10, 0.86, 5.79

SCAVI BONIFICHE SS 121_LOTTO 2A	
SCOTICO	35.06 m
BONIFICA	29.21 mq
GRADONATURA	10.32 m
AREA DI GRADONATURA	15.54 mq
MATERIALE DRENANTE	12.02 mq

RILEVATI SS 121_LOTTO 2A	
TNT	49.75 m
RILEVATO	213.39 mq
TERRENO VEGETALE	38.91 m

SOVRAST. SS 121_LOTTO 2A	
USURA	7.00 m
BINDER	7.00 m
MISTO CEMENTATO	7.00 m

SEZIONE N. : 154
QT. PROGETTO : 324.43
DIST.PROG. : 3059.43

SEZIONE N. : 70
QT. PROGETTO : 331.46
DIST.PROG. : 1346.19
DIST.PREC. : 15.94
DIST.SUCC. : 2.22

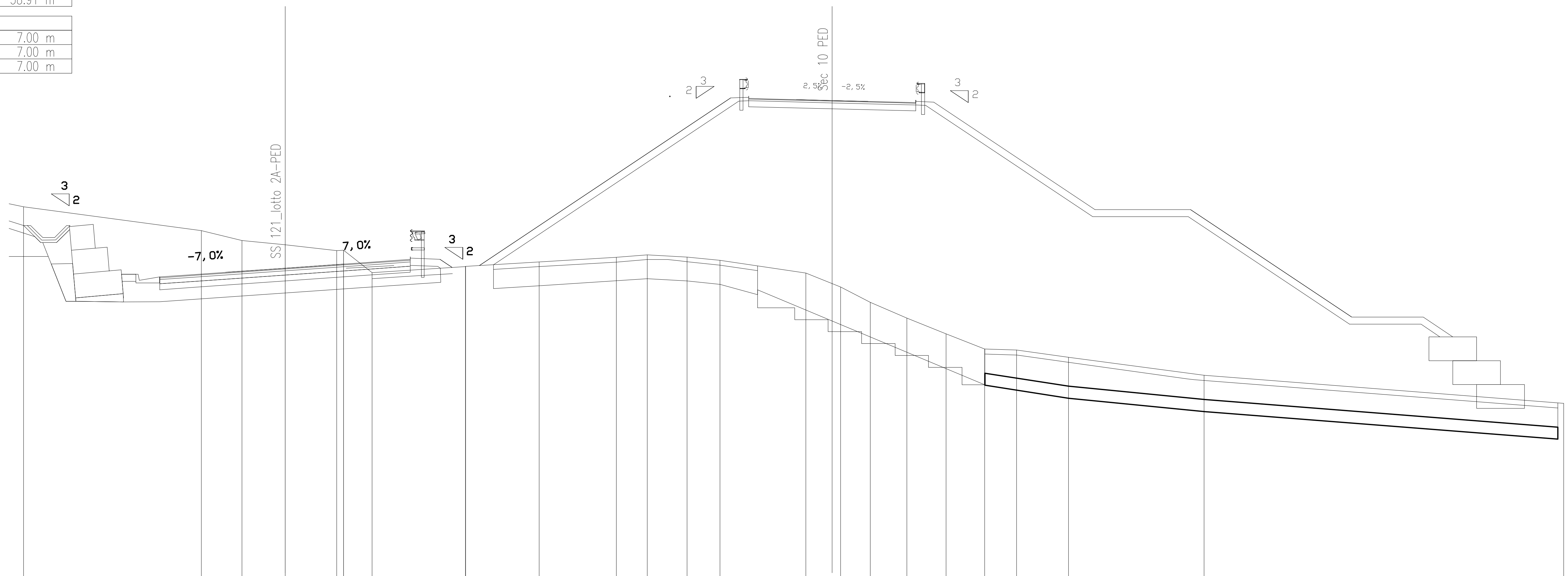

SCALA 1:200

QT.RIF. 310.000

QUOTE TERRENO	327.00, 326.00, 325.59, 325.41, 325.17, 325.18, 324.24, 324.50, 324.50, 324.69, 324.88, 324.99, 324.90, 324.75, 324.23, 323.78, 323.64, 323.00, 322.34, 321.68, 321.04, 321.00, 320.70, 319.94, 318.76
DIST.PARZIALI TERRENO	7.45, 1.70, 1.81, 2.16, 1.20, 3.91, 3.09, 3.23, 1.30, 1.66, 1.38, 3.60, 1.11, 0.35, 1.24, 1.54, 1.64, 1.62, 1.34, 2.17, 5.69, 15.07
QUOTE PROGETTO	325.75, 325.50, 325.51, 326.05, 323.87, 323.87, 324.17, 323.81, 323.87, 324.17, 323.87, 323.81, 323.81, 324.06, 323.52, 323.63, 323.89, 324.15, 324.55, 324.26, 324.50, 324.43, 324.57, 331.43, 331.20, 331.45, 331.18, 331.11, 331.04, 331.02, 331.27, 331.26, 326.59, 326.75, 326.59, 322.08, 319.21, 322.08, 321.55, 314.71
DIST.PARZIALI PROGETTO	0.66, 0.55, 2.08, 0.57, 0.85, 1.50, 3.76, 3.74, 1.50, 1.15, 2.23, 10.28, 0.41, 0.75, 2.75, 2.75, 0.75, 0.42, 7.00, 1.74, 2.26, 6.76, 2.30, 0.70, 0.79, 7.26

SCAVI BONIFICHE SS 121_LOTTO 2A	
SCOTICO	53.60 m
BONIFICA	29.95 mq
GRADONATURA	8.51 m
AREA DI GRADONATURA	11.27 mq
MATERIALE DRENANTE	12.31 mq

RILEVATI SS 121_LOTTO 2A	
TNT	50.95 m
RILEVATO	218.68 mq
TERRENO VEGETALE	39.38 m

SOVRAST. SS 121_LOTTO 2A	
USURA	7.00 m
BINDER	7.00 m
MISTO CEMENTATO	7.00 m

SEZIONE N. : 70.A

QT. PROGETTO : 331.61

DIST.PROG. : 1348.41

DIST.PREC. : 2.22

DIST.SUCC. : 0.99

SCALA 1:200

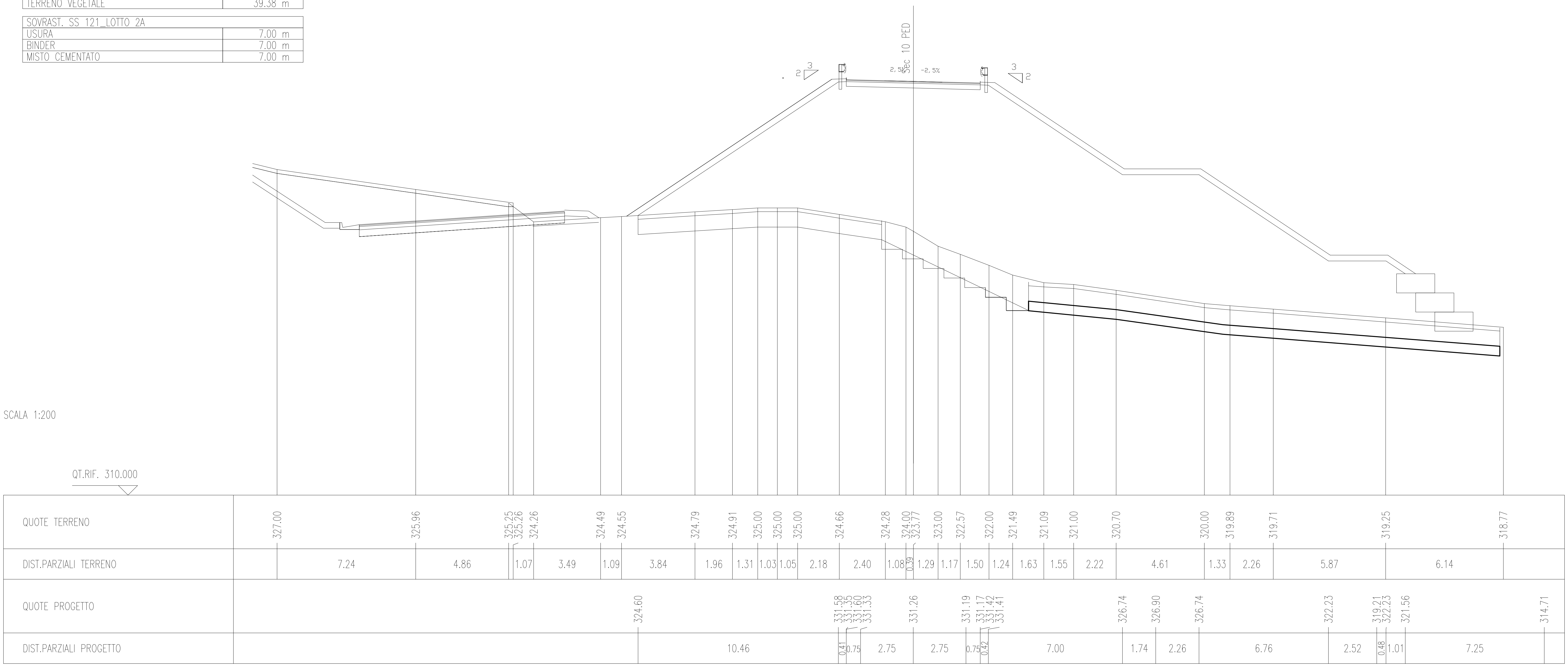

SCAVI BONIFICHE SS 121_LOTTO 2A	
SCOTICO	53.23 m
BONIFICA	27.48 mq
GRADONATURA	8.49 m
AREA DI GRADONATURA	10.92 mq
MATERIALE DRENANTE	12.43 mq

RILEVATI SS 121_LOTTO 2A	
TNT	51.35 m
RILEVATO	221.00 mq
TERRENO VEGETALE	39.56 m

SOVRAST. SS 121_LOTTO 2A	
USURA	7.00 m
BINDER	7.00 m
MISTO CEMENTATO	7.00 m

SEZIONE N. : 70.B

QT. PROGETTO : 331.67

DIST.PROG. : 1349.40

DIST.PREC. : 0.99

DIST.SUCC. : 5.87

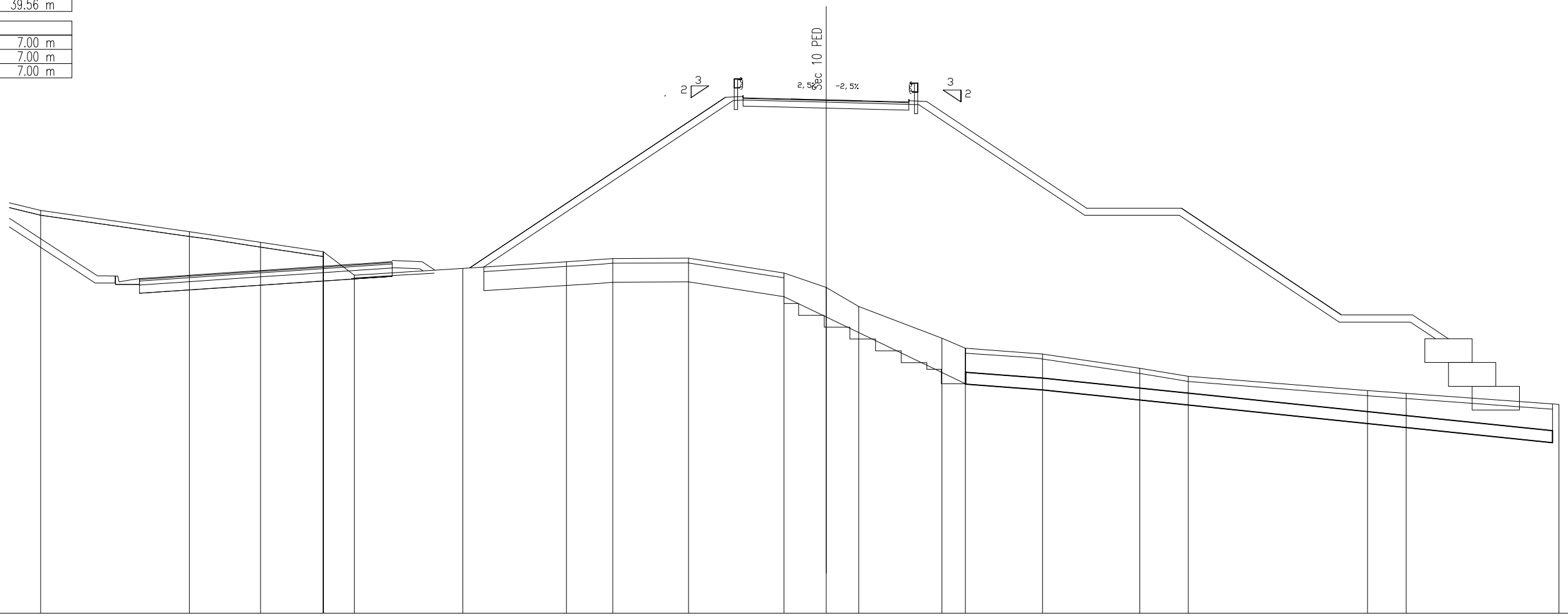

SCALA 1:200

QT.RIF. 310.000

QUOTE TERRENO	327.00		326.10		325.65	325.26	324.27		324.56		324.84	324.97	324.99		324.36	323.75	322.95		321.61	321.19	320.94		320.34	320.00		319.40	319.28		318.81
DIST.PARZIALI TERRENO		6.28		3.01	2.65	1.31	4.58		4.38		1.96	3.19	4.03		1.79	1.37	3.51		0.99	3.26	4.11		2.05	7.57		1.63	6.45		
QUOTE PROGETTO									324.62					331.64 331.41 331.66 331.39		331.32		331.25 331.23 331.48 331.47				326.80	326.97	326.80		322.29	319.23 322.29	321.58		314.73
DIST.PARZIALI PROGETTO									10.53					0.41 0.75	2.76	2.74		0.75 0.42	7.00			1.74	2.26	6.76		2.59	0.42 1.06	7.26		

SCAVI BONIFICHE SS 121_LOTTO 2A	
SCOTICO	53.95 m
BONIFICA	30.44 mq
GRADONATURA	8.54 m
AREA DI GRADONATURA	11.18 mq
MATERIALE DRENANTE	12.75 mq

RILEVATI SS 121_LOTTO 2A	
TNT	52.71 m
RILEVATO	224.64 mq
TERRENO VEGETALE	38.59 m

SOVRAST. SS 121_LOTTO 2A	
USURA	7.00 m
BINDER	7.00 m
MISTO CEMENTATO	7.00 m

SEZIONE N. : 70.C

QT. PROGETTO : 332.01

DIST.PROG. : 1355.27

DIST.PREC. : 5.87

DIST.SUCC. : 5.02

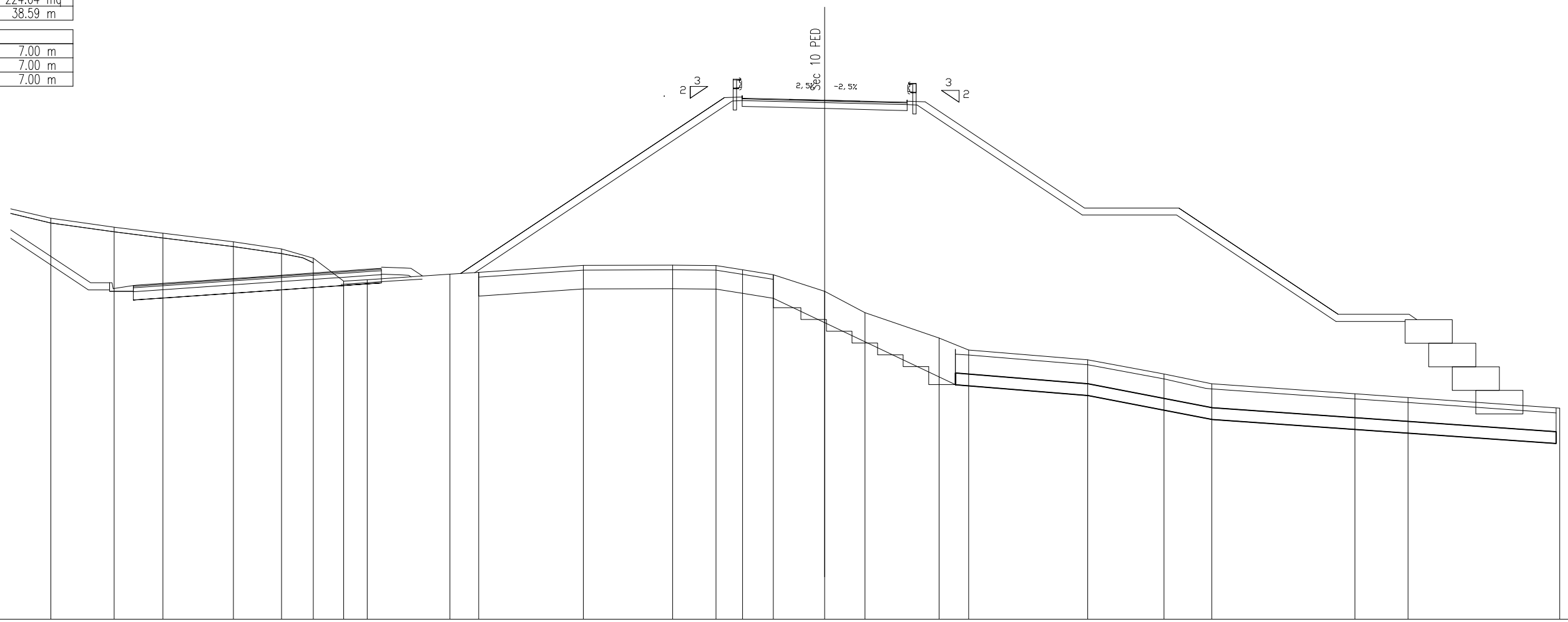

SCALA 1:200

QT.RIF. 310.000

QUOTE TERRENO	327.00	326.63	326.37	326.00	325.70	325.31	324.33	324.39	324.63	324.70	325.00	325.02	325.00	324.82	324.61	323.90	323.00	321.92	321.41	321.00	320.40	319.98	319.56	319.40	318.95	
DIST.PARZIALI TERRENO		2.68	2.07	2.99	2.04	1.35	1.28	1.00	3.51	1.22	4.43	3.79	1.83	1.13	1.30	2.18	1.71	3.14	1.25	5.05	3.23	2.03	6.07	2.25	6.42	
QUOTE PROGETTO										324.69				331.98 331.74 331.99 331.73		331.66		331.59 331.57 331.82 331.81		327.14	327.30	327.14		322.63	319.34 322.63	314.84
DIST.PARZIALI PROGETTO										10.92				0.41	0.75 2.75	2.75		0.75	0.42 7.00	1.74	2.26	6.76		2.92	8.74	

SCAVI BONIFICHE SS 121_LOTTO 2A	
SCOTICO	38.59 m
BONIFICA	31.17 mq
GRADONATURA	8.04 m
AREA DI GRADONATURA	10.25 mq
MATERIALE DRENANTE	12.92 mq

RILEVATI SS 121_LOTTO 2A	
TNT	53.49 m
RILEVATO	226.16 mq
TERRENO VEGETALE	38.66 m

SOVRAST. SS 121_LOTTO 2A	
USURA	7.00 m
BINDER	7.00 m
MISTO CEMENTATO	7.00 m

SEZIONE N. : 70.D
QT. PROGETTO : 332.24
DIST.PROG. : 1360.29
DIST.PREC. : 5.02
DIST.SUCC. : 1.96

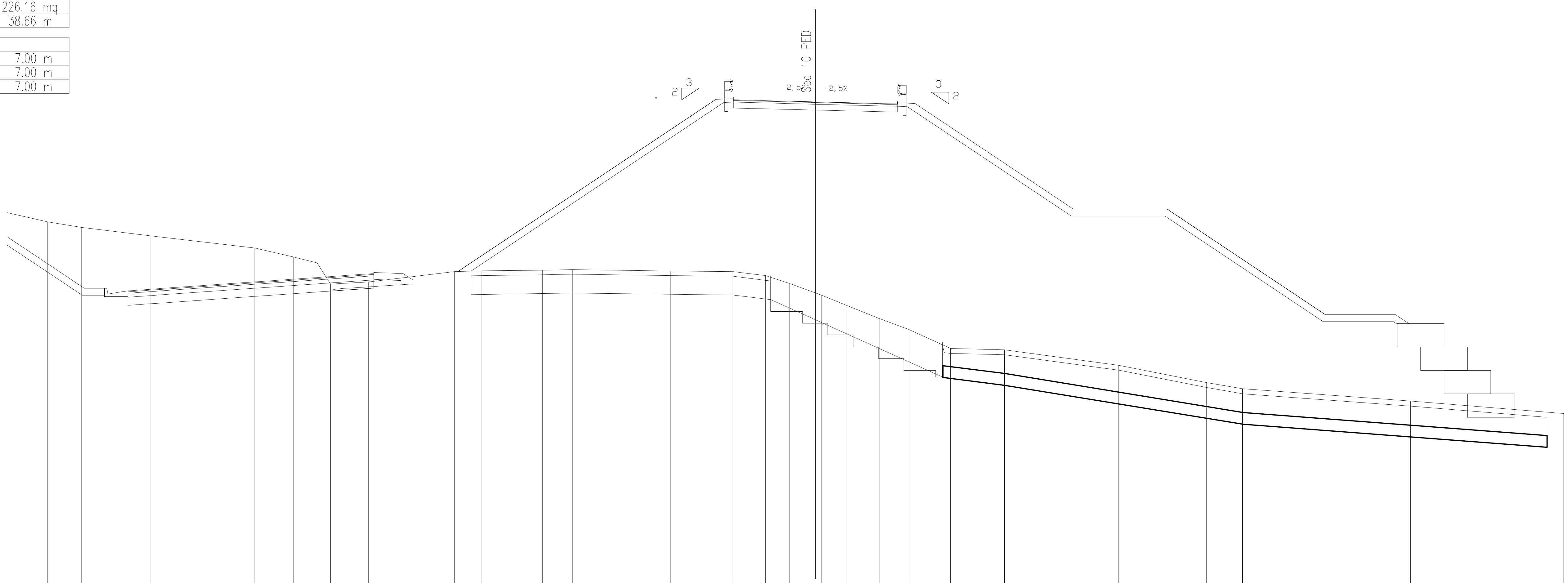

SCALA 1:200

QT.RIF. 310.000

QUOTE TERRENO: 327.12, 326.89, 326.52, 326.00, 325.62, 325.37, 324.46, 324.56, 325.00, 325.03, 325.06, 325.08, 325.02, 325.00, 324.82, 324.49, 324.09, 324.00, 323.54, 323.00, 322.52, 321.72, 321.66, 321.00, 320.26, 320.00, 319.47, 318.94

DIST.PARZIALI TERRENO: 1.45, 2.97, 4.44, 1.64, 1.01, 0.58, 1.62, 3.67, 1.18, 2.59, 1.27, 4.20, 2.65, 1.39, 1.04, 1.10, 1.10, 1.38, 1.28, 1.77, 2.30, 4.88, 3.74, 1.54, 7.17, 6.54

QUOTE PROGETTO: 325.02, 332.21, 331.98, 332.23, 331.96, 331.89, 331.82, 331.80, 332.05, 332.04, 327.37, 327.53, 327.37, 322.86, 322.86, 319.44, 322.75, 314.94

DIST.PARZIALI PROGETTO: 10.78, 0.41, 0.75, 2.75, 2.75, 0.75, 0.42, 7.00, 1.74, 2.26, 6.76, 3.00, 8.71

SCAVI BONIFICHE SS 121_LOTTO 2A	
SCOTICO	55.53 m
BONIFICA	32.48 mq
GRADONATURA	7.96 m
AREA DI GRADONATURA	9.83 mq
MATERIALE DRENANTE	12.90 mq

RILEVATI SS 121_LOTTO 2A	
TNT	53.36 m
RILEVATO	227.78 mq
TERRENO VEGETALE	39.39 m

SOVRAST. SS 121_LOTTO 2A	
USURA	7.00 m
BINDER	7.00 m
MISTO CEMENTATO	7.00 m

SEZIONE N. : 70.E
QT. PROGETTO : 332.32
DIST.PROG. : 1362.25
DIST.PREC. : 1.96
DIST.SUCC. : 7.48

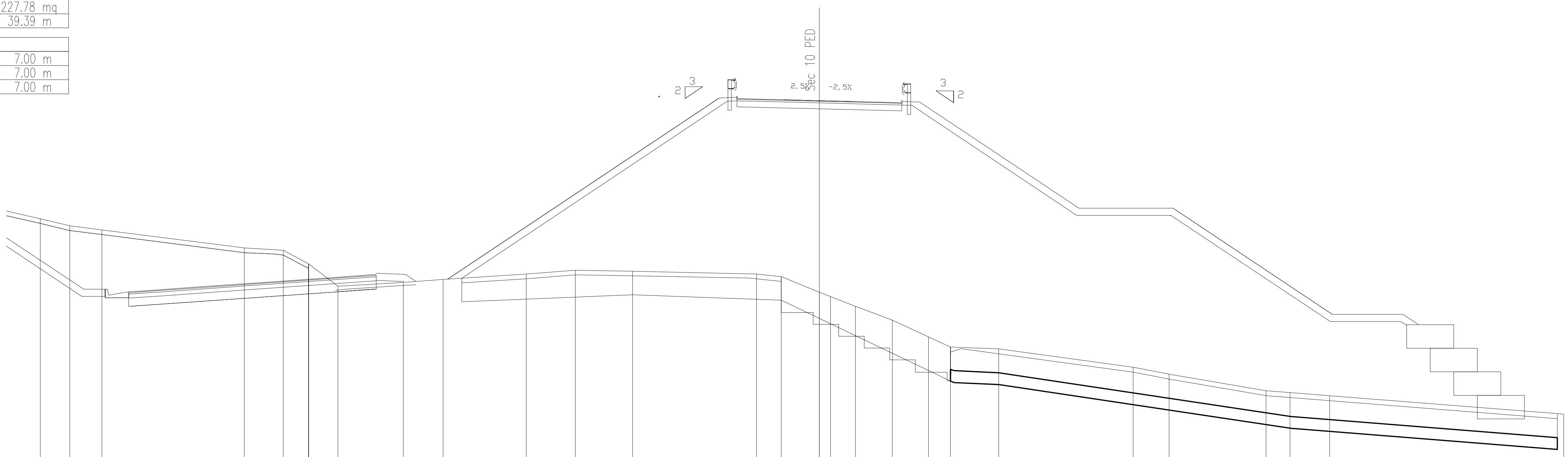

SCALA 1:200

QT.RIF. 310.000

QUOTE TERRENO	327.30, 327.00, 326.83, 326.06, 325.96, 325.39, 324.44, 324.60, 324.73, 324.95, 325.12, 325.08, 324.95, 324.84, 324.19, 324.00, 323.58, 323.00, 322.29, 321.85, 321.77, 321.00, 320.70, 320.00, 319.93, 319.79, 319.01
DIST.PARZIALI TERRENO	1.25, 1.37, 6.05, 1.65, 1.08, 1.24, 2.77, 1.69, 3.53, 2.09, 2.43, 5.25, 1.05, 1.62, 0.47, 1.06, 1.57, 1.54, 0.93, 2.05, 5.71, 1.52, 4.12, 1.02, 1.68, 9.93
QUOTE PROGETTO	324.78, 332.29, 332.05, 332.30, 332.03, 331.97, 331.90, 331.88, 332.13, 332.12, 327.45, 327.61, 327.45, 322.94, 322.94, 319.45, 322.78, 314.95
DIST.PARZIALI PROGETTO	11.26, 0.41, 0.75, 2.75, 2.75, 0.75, 0.42, 7.00, 1.74, 2.26, 6.76, 3.00, 8.71

SCAVI BONIFICHE SS 121_LOTTO 2A	
SCOTICO	40.23 m
BONIFICA	45.13 mq
GRADONATURA	7.56 m
AREA DI GRADONATURA	8.82 mq
MATERIALE DRENANTE	12.74 mq

RILEVATI SS 121_LOTTO 2A	
TNT	53.51 m
RILEVATO	233.43 mq
TERRENO VEGETALE	40.03 m

SOVRAST. SS 121_LOTTO 2A	
USURA	7.00 m
BINDER	7.00 m
MISTO CEMENTATO	7.00 m

SEZIONE N. : 155
QT. PROGETTO : 324.65
DIST.PROG. : 3079.43

SEZIONE N. : 70.F
QT. PROGETTO : 332.54
DIST.PROG. : 1369.73
DIST.PREC. : 7.48
DIST.SUCC. : 2.76

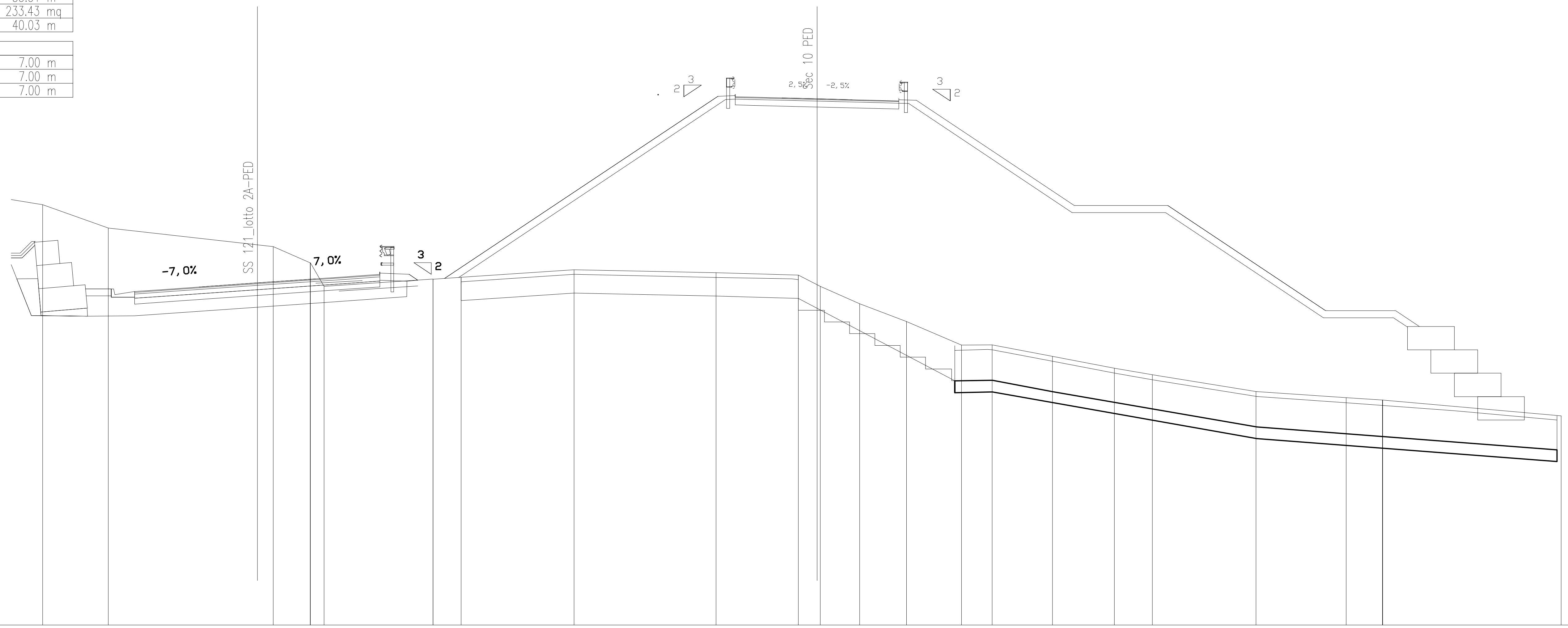

SCALA 1:200

QT.RIF. 310.000

QUOTE TERRENO: 328.00, 327.00, 326.20, 325.51, 325.51, 324.50, 324.81, 324.81, 324.90, 325.22, 325.09, 324.99, 324.58, 324.51, 323.76, 323.00, 321.99, 322.00, 321.51, 321.00, 320.72, 320.00, 319.73, 319.64, 318.96

DIST.PARZIALI TERRENO: 2.81, 7.06, 1.58, 0.59, 4.67, 1.20, 4.84, 6.07, 3.52, 0.80, 1.68, 2.00, 2.36, 1.31, 2.58, 2.65, 1.63, 4.44, 3.86, 1.56, 7.64

QUOTE PROGETTO: 325.72, 325.72, 326.26, 324.10, 324.40, 324.04, 324.10, 324.40, 324.10, 324.04, 324.04, 324.29, 323.75, 323.85, 324.11, 324.38, 324.77, 324.48, 324.72, 324.77, 324.89, 332.51, 332.28, 332.53, 332.26, 332.19, 332.12, 332.10, 332.35, 332.34, 327.67, 327.83, 327.67, 323.16, 323.16, 319.46, 322.76, 314.96

DIST.PARZIALI PROGETTO: 0.66, 0.55, 2.20, 1.07, 0.85, 1.50, 3.75, 3.75, 1.50, 1.15, 0.47, 1.75, 11.42, 0.41, 0.75, 2.75, 2.75, 0.75, 0.42, 7.00, 1.74, 2.26, 6.76, 3.00, 0.54, 8.69

SCAVI BONIFICHE SS 121_LOTTO 2A	
SCOTICO	55.22 m
BONIFICA	32.24 mq
GRADONATURA	7.67 m
AREA DI GRADONATURA	8.56 mq
MATERIALE DRENANTE	12.52 mq

RILEVATI SS 121_LOTTO 2A	
TNT	53.33 m
RILEVATO	236.52 mq
TERRENO VEGETALE	40.14 m

SOVRAST. SS 121_LOTTO 2A	
USURA	7.00 m
BINDER	7.00 m
MISTO CEMENTATO	7.00 m

SEZIONE N. : 71
QT. PROGETTO : 332.59
DIST.PROG. : 1372.49
DIST.PREC. : 2.76
DIST.SUCC. : 2.41

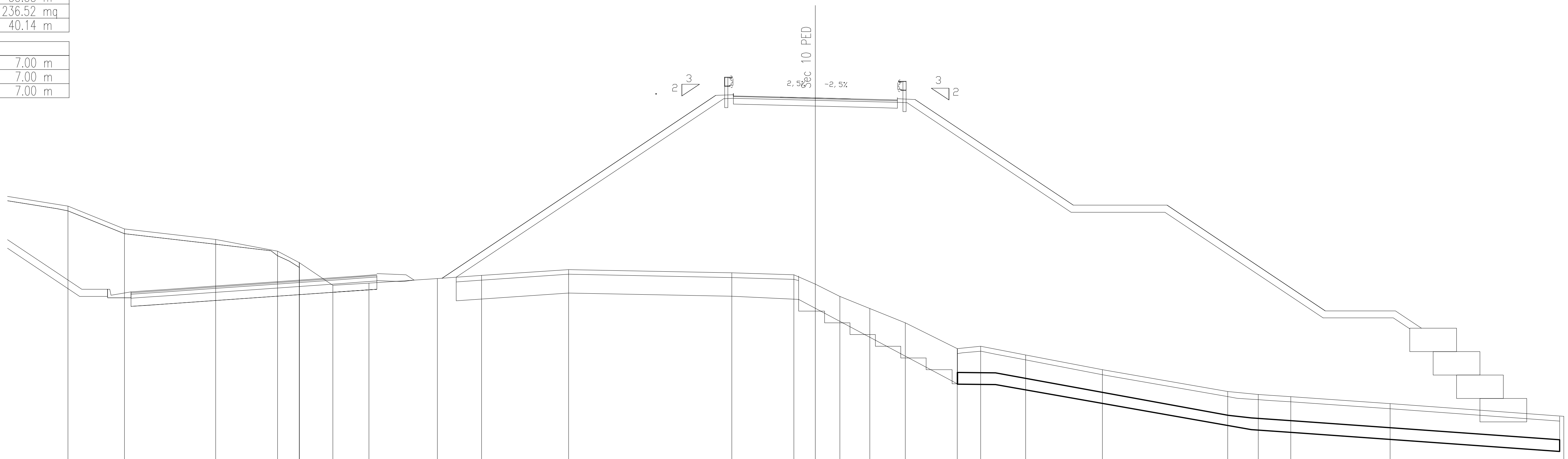

SCALA 1:200

QT.RIF. 310.000

QUOTE TERRENO	327.98, 327.00, 326.55, 326.06, 325.56, 324.59, 324.69, 324.88, 325.02, 325.27, 325.13, 325.05, 324.65, 324.13, 323.60, 323.00, 321.90, 322.00, 321.63, 321.00, 320.07, 319.94, 319.84, 319.55, 319.01
DIST.PARZIALI TERRENO	2.41, 3.89, 2.64, 0.93, 1.43, 1.54, 2.92, 1.89, 3.71, 6.97, 2.65, 0.92, 1.05, 1.27, 1.52, 2.22, 1.00, 1.92, 3.28, 5.35, 1.30, 1.39, 4.25, 7.42
QUOTE PROGETTO	324.94, 332.56, 332.33, 332.58, 332.31, 332.24, 332.17, 332.15, 332.40, 332.39, 327.72, 327.89, 327.72, 323.21, 323.21, 319.42, 322.74, 314.92
DIST.PARZIALI PROGETTO	11.43, 0.41, 0.75, 2.75, 2.75, 0.75, 0.42, 7.00, 1.74, 2.26, 6.76, 3.00, 0.68, 8.73

SCAVI BONIFICHE SS 121_LOTTO 2A	
SCOTICO	41.17 m
BONIFICA	31.93 mq
GRADONATURA	8.11 m
AREA DI GRADONATURA	9.51 mq
MATERIALE DRENANTE	12.83 mq

RILEVATI SS 121_LOTTO 2A	
TNT	53.33 m
RILEVATO	239.29 mq
TERRENO VEGETALE	40.25 m

SOVRAST. SS 121_LOTTO 2A	
USURA	7.00 m
BINDER	7.00 m
MISTO CEMENTATO	7.00 m

SEZIONE N. : 155.A
QT. PROGETTO : 324.71
DIST.PROG. : 3084.44

SEZIONE N. : 71.A
QT. PROGETTO : 332.63
DIST.PROG. : 1374.90
DIST.PREC. : 2.41
DIST.SUCC. : 7.96

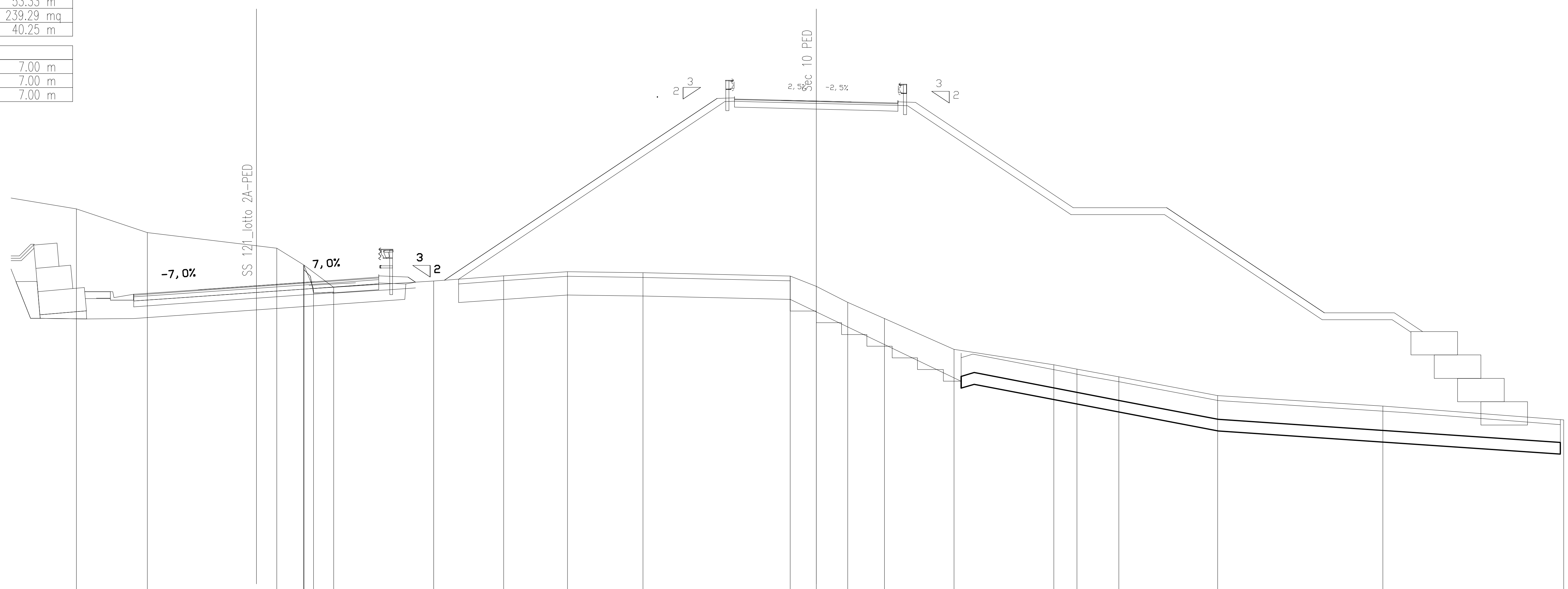

SCALA 1:200

QT.RIF. 310.000

QUOTE TERRENO: 328.00 326.99 326.32 325.60 324.59 324.64 324.91 325.13 325.31 325.27 325.12 324.69 324.00 323.30 321.98 321.32 321.13 320.81 320.00 319.55 318.96

DIST.PARZIALI TERRENO: 3.04 5.55 1.16 0.41 0.86 4.29 3.00 2.73 3.23 6.31 1.11 1.35 1.57 2.98 4.28 0.99 1.80 4.23 7.08 7.74

QUOTE PROGETTO: 324.15 324.45 324.09 324.15 324.45 324.15 324.09 324.09 324.34 323.80 323.91 324.17 324.43 324.83 324.54 324.78 324.86 324.99 332.60 332.36 332.61 332.34 332.28 332.21 332.19 332.44 332.43 327.76 327.92 327.76 323.25 323.25 319.48 319.39 322.71 314.98

DIST.PARZIALI PROGETTO: 1.07 0.85 1.50 3.76 3.74 1.50 1.15 0.42 1.84 11.41 0.41 0.75 2.75 2.75 0.75 0.42 7.00 1.74 2.26 6.76 3.00 0.64 8.59

SCAVI BONIFICHE SS 121_LOTTO 2A	
STERRO	0.01 mq
SCOTICO	49.78 m
BONIFICA	29.76 mq
GRADONATURA	10.65 m
AREA DI GRADONATURA	16.21 mq
MATERIALE DRENANTE	12.81 mq

RILEVATI SS 121_LOTTO 2A	
TNT	52.97 m
RILEVATO	246.58 mq
TERRENO VEGETALE	39.91 m

SOVRAST. SS 121_LOTTO 2A	
USURA	7.00 m
BINDER	7.00 m
MISTO CEMENTATO	7.00 m

SEZIONE N. : 71.B

QT. PROGETTO : 332.66

DIST.PROG. : 1382.86

DIST.PREC. : 7.96

DIST.SUCC. : 3.24

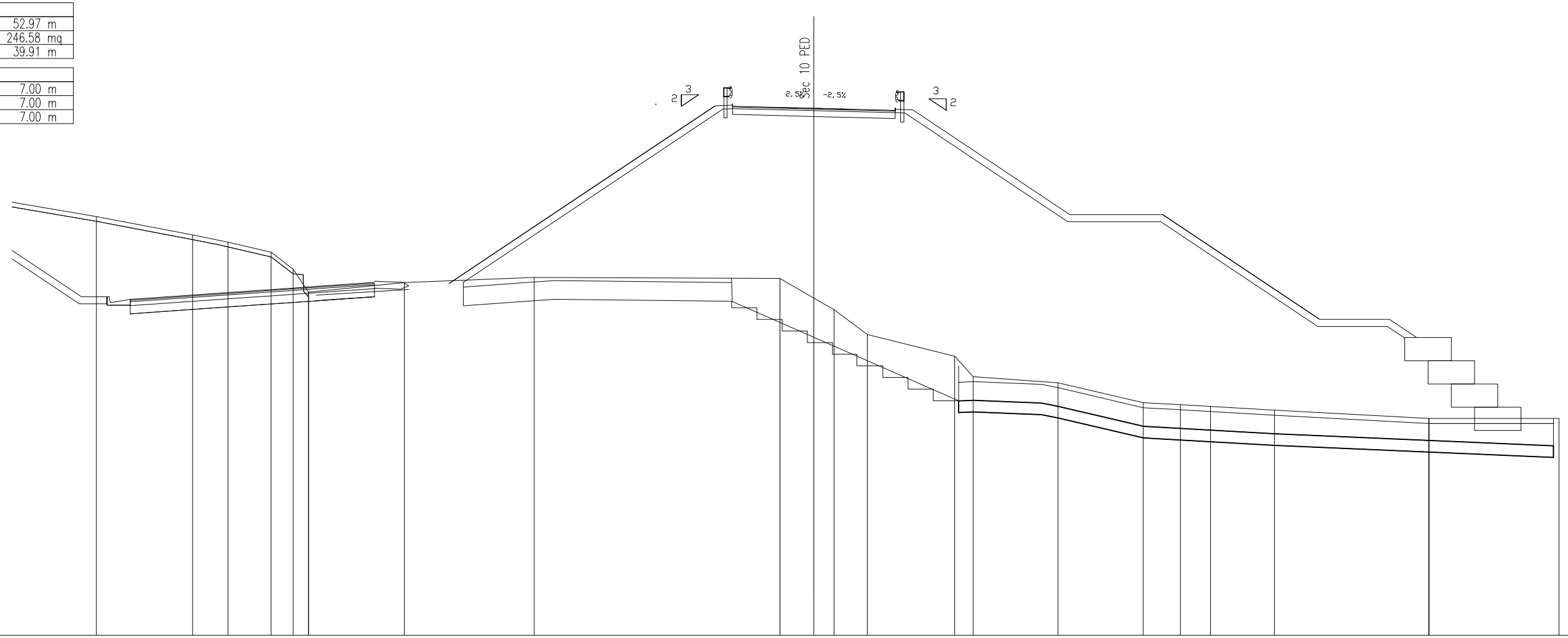

SCALA 1:200

QT.RIF. 310.000

QUOTE TERRENO	328.64	328.00	327.21	326.90	326.47	325.74	324.75	325.17	325.39	325.34	324.50	324.00	322.93	322.00	321.12	320.86	320.00	319.91	319.84	319.68	319.32	319.32
DIST.PARZIALI TERRENO	3.77	4.13	1.52	1.86	0.95	0.66	4.12	5.59	10.57	1.46	0.87	1.43	3.75	0.80	3.65	3.66	1.60	1.30	2.75	6.65	5.60	
QUOTE PROGETTO								325.17	332.63	332.40	332.65	332.38	332.31	332.24	332.22	332.47	332.46	327.79	327.95	327.79	323.28	323.28	322.78	319.32
DIST.PARZIALI PROGETTO								11.18	0.41	0.75	2.75	2.75	0.75	0.42	7.00	1.74	2.26	6.76	3.00	0.75	8.75	

SCAVI BONIFICHE SS 121_LOTTO 2A	
SCOTICO	46.50 m
BONIFICA	28.93 mq
GRADONATURA	11.83 m
AREA DI GRADONATURA	19.36 mq
MATERIALE DRENANTE	12.97 mq

RILEVATI SS 121_LOTTO 2A	
TNT	53.24 m
RILEVATO	250.47 mq
TERRENO VEGETALE	39.95 m

SOVRAST. SS 121_LOTTO 2A	
USURA	7.00 m
BINDER	7.00 m
MISTO CEMENTATO	7.00 m

SEZIONE N. : 71.C

QT. PROGETTO : 332.63

DIST.PROG. : 1386.10

DIST.PREC. : 3.24

DIST.SUCC. : 3.39

SCALA 1:200

QT.RIF. 310.000

QUOTE TERRENO: 328.00, 327.68, 327.00, 325.76, 325.77, 324.80, 324.94, 325.11, 325.32, 325.48, 325.53, 325.49, 325.38, 325.00, 324.27, 323.95, 323.00, 322.26, 322.00, 320.69, 321.00, 320.33, 320.00, 319.59, 319.42, 318.97

DIST.PARZIALI TERRENO: 4.53, 1.67, 3.46, 2.10, 1.21, 0.97, 2.10, 2.49, 2.87, 2.48, 1.75, 2.87, 4.52, 0.98, 1.29, 0.55, 0.86, 3.00, 1.05, 0.83, 1.13, 3.50, 1.52, 8.35, 3.14, 8.31

QUOTE PROGETTO: 325.24, 332.60, 332.37, 332.62, 332.35, 332.28, 332.22, 332.20, 332.45, 332.43, 327.76, 327.93, 327.76, 323.25, 319.45, 323.25, 322.63, 319.27

DIST.PARZIALI PROGETTO: 11.04, 0.41, 0.75, 2.75, 2.75, 0.75, 0.42, 7.00, 1.74, 2.26, 6.76, 1.70, 1.30, 0.92, 8.75

SCAVI BONIFICHE SS 121_LOTTO 2A	
SCOTICO	51.88 m
BONIFICA	28.19 mq
GRADONATURA	12.71 m
AREA DI GRADONATURA	22.32 mq
MATERIALE DRENANTE	12.70 mq

RILEVATI SS 121_LOTTO 2A	
TNT	52.36 m
RILEVATO	251.85 mq
TERRENO VEGETALE	39.59 m

SOVRAST. SS 121_LOTTO 2A	
USURA	7.00 m
BINDER	7.00 m
MISTO CEMENTATO	7.00 m

SEZIONE N. : 71.D
QT. PROGETTO : 332.59
DIST.PROG. : 1389.49
DIST.PREC. : 3.39
DIST.SUCC. : 2.83

SCALA 1:200

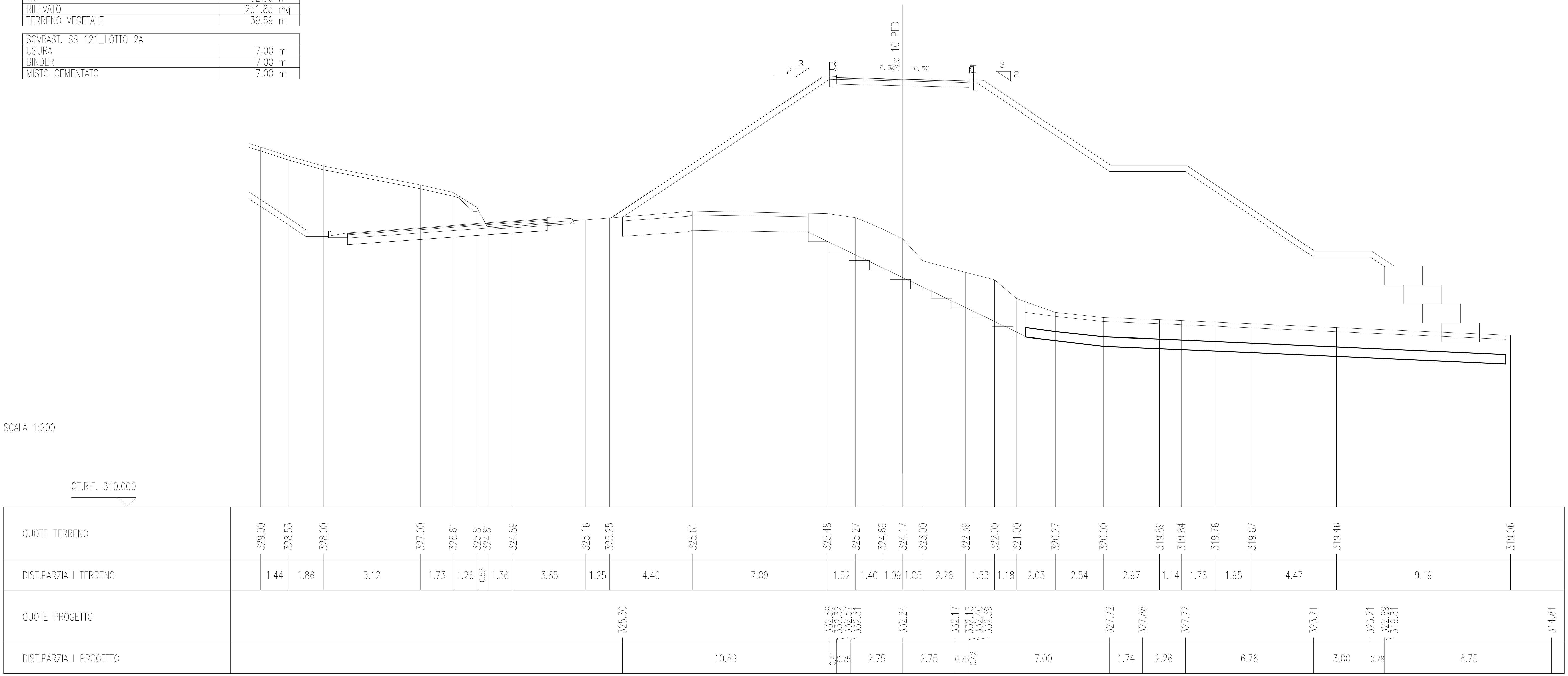

SCAVI BONIFICHE SS 121_LOTTO 2A	
SCOTICO	34.63 m
BONIFICA	27.74 mq
GRADONATURA	12.80 m
AREA DI GRADONATURA	21.77 mq
MATERIALE DRENANTE	12.53 mq

RILEVATI SS 121_LOTTO 2A	
TNT	51.57 m
RILEVATO	249.91 mq
TERRENO VEGETALE	39.24 m

SOVRAST. SS 121_LOTTO 2A	
USURA	6.79 m
BINDER	6.79 m
MISTO CEMENTATO	6.79 m

SEZIONE N. : 156
QT. PROGETTO : 324.89
DIST.PROG. : 3099.43

SEZIONE N. : 72
QT. PROGETTO : 332.53
DIST.PROG. : 1392.32
DIST.PREC. : 2.83
DIST.SUCC. : 8.11

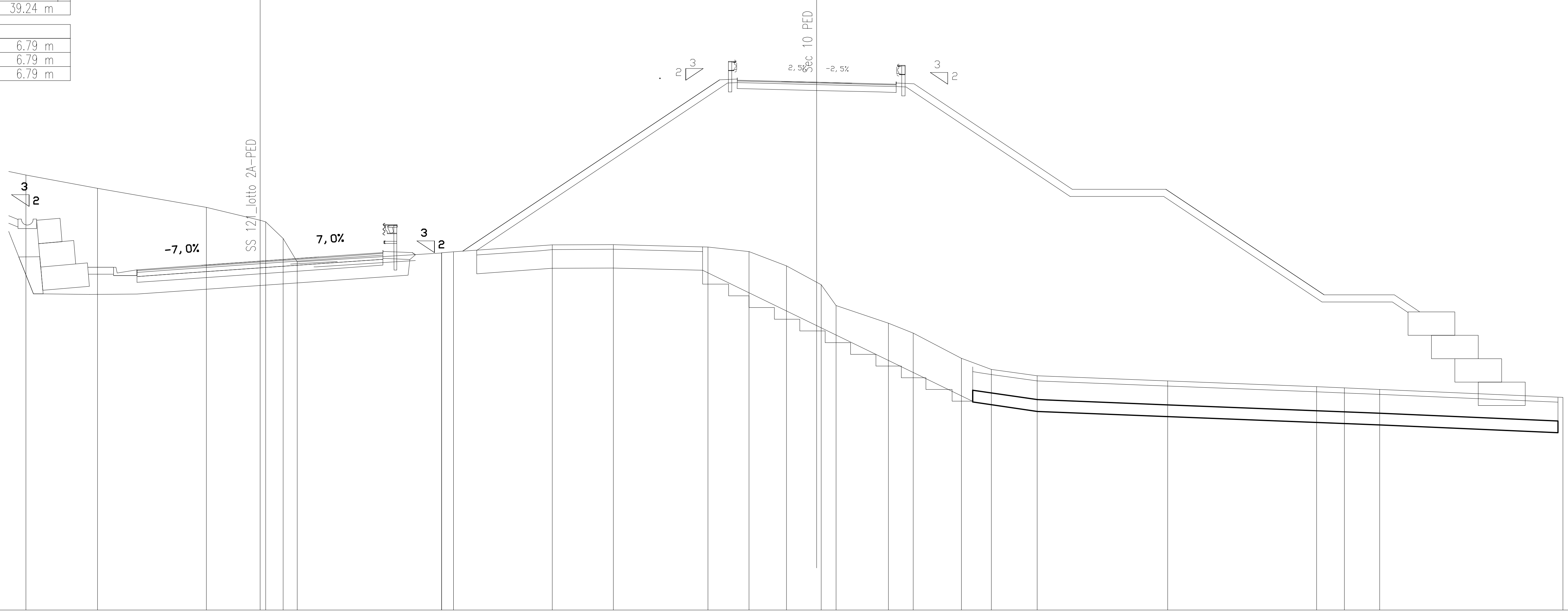

SCALA 1:200

QT.RIF. 310.000

QUOTE TERRENO: 328.57, 328.00, 327.19, 326.64, 326.57, 325.86, 324.86, 325.24, 325.25, 325.29, 325.59, 325.60, 325.50, 325.30, 324.69, 323.99, 323.89, 323.00, 322.24, 321.82, 320.74, 320.27, 320.00, 319.78, 319.54, 319.48, 319.42, 319.08

DIST.PARZIALI TERRENO: 3.06, 4.65, 2.29, 0.75, 0.60, 6.16, 0.50, 4.22, 2.61, 4.04, 1.75, 1.60, 1.29, 0.63, 2.23, 1.06, 2.07, 1.28, 1.95, 5.58, 6.35, 1.19, 1.51, 7.82

QUOTE PROGETTO: 326.35, 324.34, 324.34, 324.64, 324.28, 324.34, 324.64, 324.34, 324.28, 324.28, 324.53, 323.99, 324.09, 324.35, 324.62, 325.01, 324.72, 324.96, 325.17, 325.35, 332.50, 332.27, 332.52, 332.25, 332.18, 332.11, 332.10, 332.35, 332.33, 327.66, 327.83, 327.66, 323.15, 323.15, 322.70, 319.32, 314.82

DIST.PARZIALI PROGETTO: 2.89, 1.07, 0.85, 1.50, 3.76, 3.74, 1.50, 1.15, 2.61, 10.71, 0.41, 0.73, 2.66, 2.66, 0.73, 0.42, 7.00, 1.74, 2.26, 6.76, 3.00, 0.67, 8.75

SCAVI BONIFICHE SS 121_LOTTO 2A	
SCOTICO	31.54 m
BONIFICA	25.40 mq
GRADONATURA	14.27 m
AREA DI GRADONATURA	21.82 mq
MATERIALE DRENANTE	12.10 mq

RILEVATI SS 121_LOTTO 2A	
TNT	49.83 m
RILEVATO	240.26 mq
TERRENO VEGETALE	38.03 m

SOVRAST. SS 121_LOTTO 2A	
USURA	6.18 m
BINDER	6.18 m
MISTO CEMENTATO	6.18 m

SEZIONE N. : P1D
QT. PROGETTO : 324.99
DIST.PROG. : 3107.32

SEZIONE N. : 73
QT. PROGETTO : 332.28
DIST.PROG. : 1400.43
DIST.PREC. : 8.11
DIST.SUCC. : 5.27

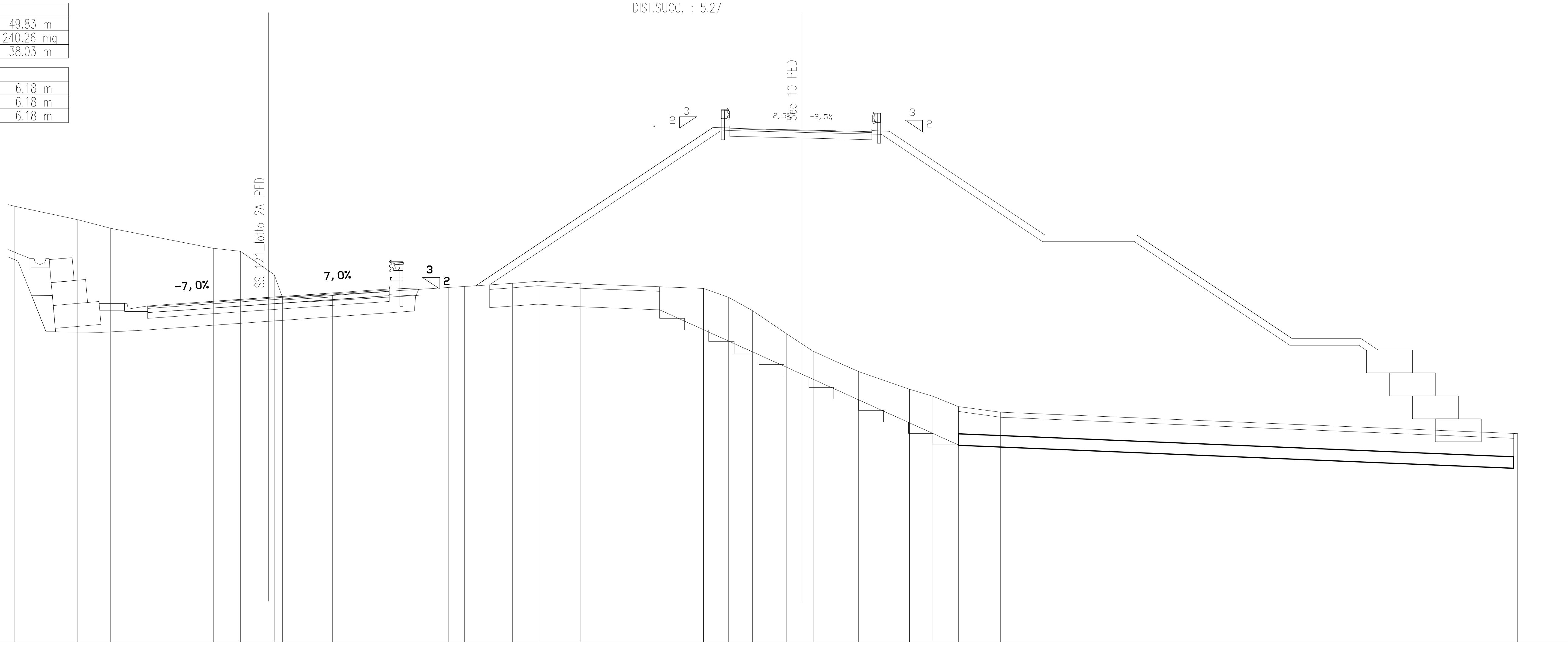

SCALA 1:200

QT.RIF. 310.000

QUOTE TERRENO: 328.96 328.38 328.00 327.13 327.00 325.99 325.00 325.11 325.42 325.42 325.47 325.47 325.61 325.70 325.59 325.38 325.00 324.42 323.42 323.00 322.65 321.77 321.00 320.69 320.25 320.00 319.07

DIST.PARZIALI TERRENO: 2.74 1.44 4.46 1.17 1.47 0.36 2.18 5.06 0.70 2.07 1.12 1.82 5.37 1.09 1.03 1.47 0.64 0.53 1.97 2.21 1.02 1.11 1.84 22.49

QUOTE PROGETTO: 326.58 324.44 324.74 324.38 324.44 324.74 324.44 324.38 324.38 324.63 324.09 324.19 324.45 324.72 325.11 324.82 325.06 325.34 325.54 332.24 332.01 332.26 331.99 331.93 331.87 331.85 332.10 332.09 327.42 327.58 327.42 322.91 322.91 322.69 319.30 314.80

DIST.PARZIALI PROGETTO: 3.58 1.07 0.85 1.50 3.76 3.75 1.50 1.15 3.09 10.04 0.41 0.68 2.41 2.41 0.68 0.42 7.00 1.74 2.26 6.76 3.00 0.33 8.75

SCAVI BONIFICHE SS 121_LOTTO 2A	
SCOTICO	44.58 m
BONIFICA	26.15 mq
GRADONATURA	11.44 m
AREA DI GRADONATURA	13.92 mq
MATERIALE DRENANTE	12.82 mq

RILEVATI SS 121_LOTTO 2A	
TNT	53.10 m
RILEVATO	229.31 mq
TERRENO VEGETALE	36.83 m

SOVRAST. SS 121_LOTTO 2A	
USURA	5.78 m
BINDER	5.78 m
MISTO CEMENTATO	5.79 m

SEZIONE N. : 73.A

QT. PROGETTO : 332.05

DIST.PROG. : 1405.71

DIST.PREC. : 5.27

DIST.SUCC. : 7.47

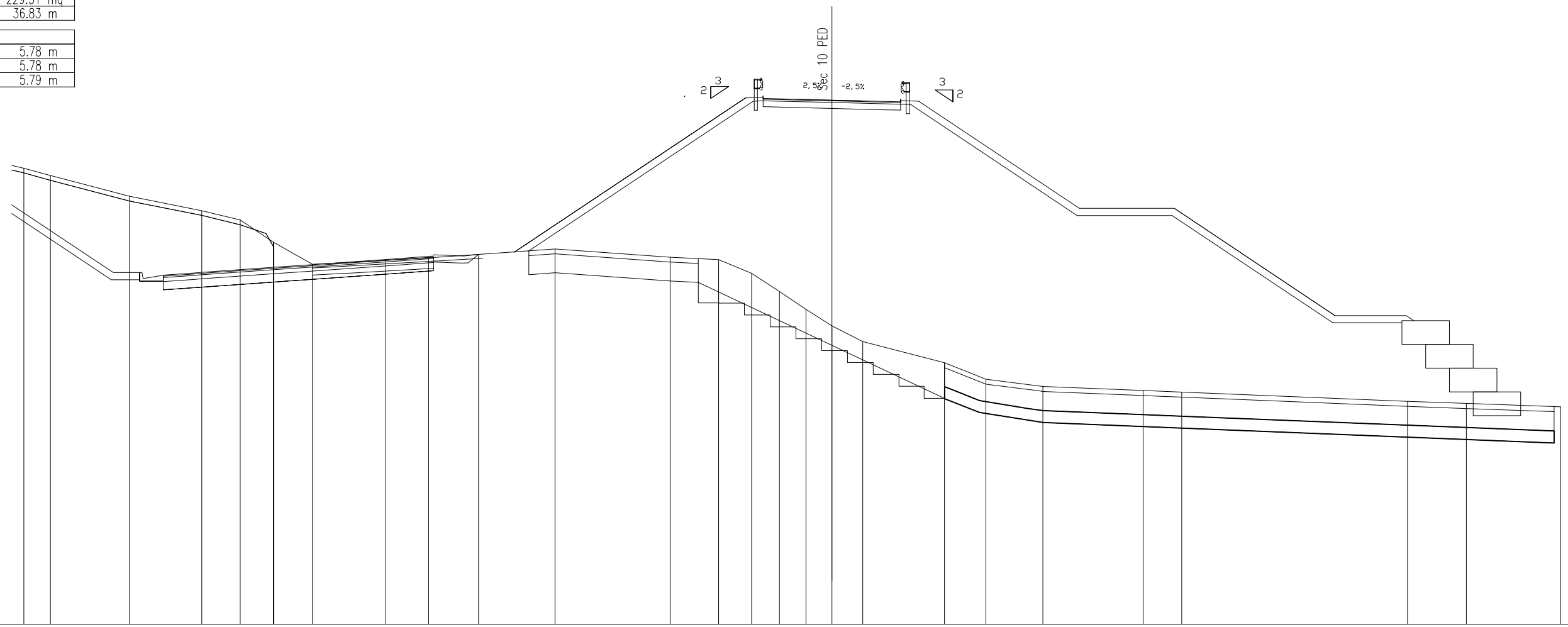

SCALA 1:200

QT.RIF. 310.000

QUOTE TERRENO	329.18	328.87	328.00	327.39	327.00	326.07	325.14	325.30	325.41	325.55	325.78	325.43	325.34	324.76	324.00	323.25	322.55	321.89	321.00	320.30	320.00	319.83	319.76	319.38	319.28	319.14			
DIST.PARZIALI TERRENO		1.11	3.33	3.04	1.61	1.41	1.64	3.09	1.80	2.10	3.22	4.84	2.05	1.39	1.17	1.12	1.09	1.30	3.43	1.75	2.40	4.21	1.62	9.50	2.47	3.96			
QUOTE PROGETTO											325.68			332.00	331.77	332.02	331.75	331.69	331.64	331.62	331.87	331.86	327.19	327.36	327.19	322.68	322.68	319.34	314.84
DIST.PARZIALI PROGETTO											9.48			0.41	0.65	2.24	2.24		0.65	0.42	7.00		1.74	2.26	6.76	2.91		8.75	

SCAVI BONIFICHE SS 121_LOTTO 2A	
SCOTICO	28.75 m
BONIFICA	22.62 mq
GRADONATURA	13.18 m
AREA DI GRADONATURA	17.44 mq
MATERIALE DRENANTE	11.56 mq

RILEVATI SS 121_LOTTO 2A	
TNT	47.74 m
RILEVATO	210.53 mq
TERRENO VEGETALE	36.66 m

SOVRAST. SS 121_LOTTO 2A	
USURA	5.22 m
BINDER	5.22 m
MISTO CEMENTATO	5.22 m

SEZIONE N. : 157
QT. PROGETTO : 325.15
DIST.PROG. : 3119.43

SEZIONE N. : 74
QT. PROGETTO : 331.62
DIST.PROG. : 1413.18
DIST.PREC. : 7.47
DIST.SUCC. : 4.86

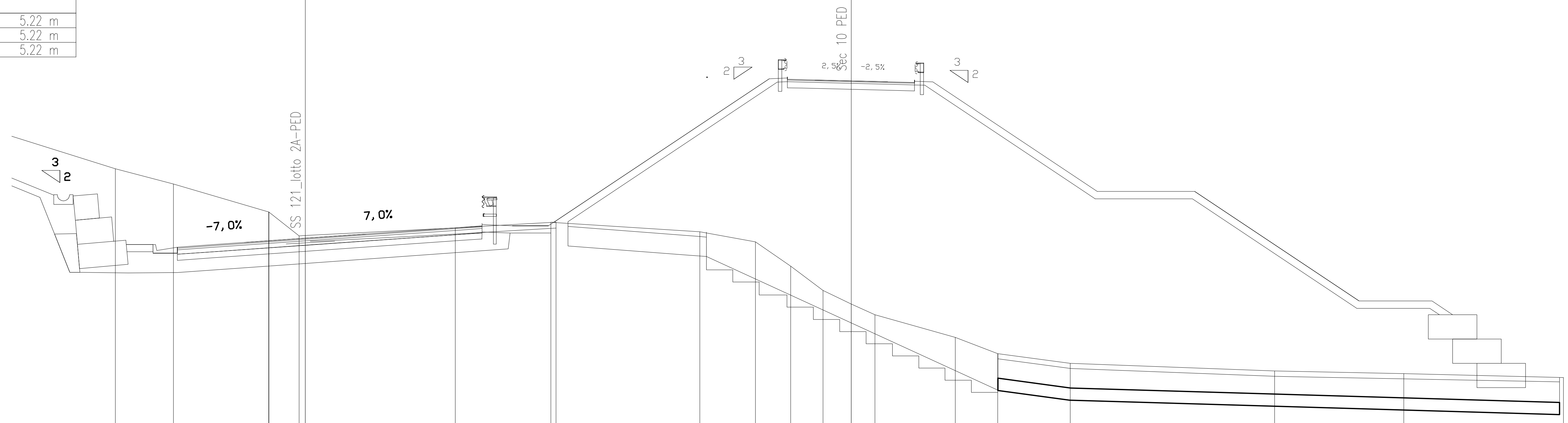

SCALA 1:200

QT.RIF. 310.000

QUOTE TERRENO: 328.00, 327.38, 326.22, 325.24, 325.26, 325.57, 325.80, 325.81, 325.41, 325.00, 324.00, 323.00, 322.44, 322.00, 321.07, 320.40, 320.00, 319.69, 319.58, 319.42

DIST.PARZIALI TERRENO: 6.34, 2.38, 3.92, 1.25, 6.16, 3.93, 5.91, 2.29, 1.44, 1.33, 1.16, 0.97, 3.31, 1.74, 2.98, 8.40, 5.31, 6.56

QUOTE PROGETTO: 326.83, 324.59, 324.59, 324.89, 324.53, 324.59, 324.89, 324.59, 324.53, 324.53, 324.78, 324.24, 324.34, 324.61, 325.05, 325.40, 325.11, 325.36, 325.36, 325.36, 325.83, 331.57, 331.33, 331.58, 331.32, 331.27, 331.22, 331.20, 331.45, 331.44, 326.77, 326.94, 326.77, 322.26, 319.55, 322.26, 322.00, 315.05

DIST.PARZIALI PROGETTO: 3.46, 1.07, 0.85, 1.50, 3.76, 6.37, 0.89, 1.15, 1.67, 0.71, 8.60, 0.41, 0.60, 2.02, 2.00, 0.60, 0.42, 7.00, 1.74, 2.26, 6.76, 2.05, 0.95, 0.39, 7.41

SCAVI BONIFICHE SS 121_LOTTO 2A	
SCOTICO	28.95 m
BONIFICA	23.25 mq
GRADONATURA	11.90 m
AREA DI GRADONATURA	14.98 mq
MATERIALE DRENANTE	11.24 mq

RILEVATI SS 121_LOTTO 2A	
TNT	46.48 m
RILEVATO	193.87 mq
TERRENO VEGETALE	36.67 m

SOVRAST. SS 121_LOTTO 2A	
USURA	4.86 m
BINDER	4.86 m
MISTO CEMENTATO	4.86 m

SEZIONE N. : 157.A
QT. PROGETTO : 325.22
DIST.PROG. : 3125.13

SEZIONE N. : 74.A
QT. PROGETTO : 331.28
DIST.PROG. : 1418.04
DIST.PREC. : 4.86
DIST.SUCC. : 2.91

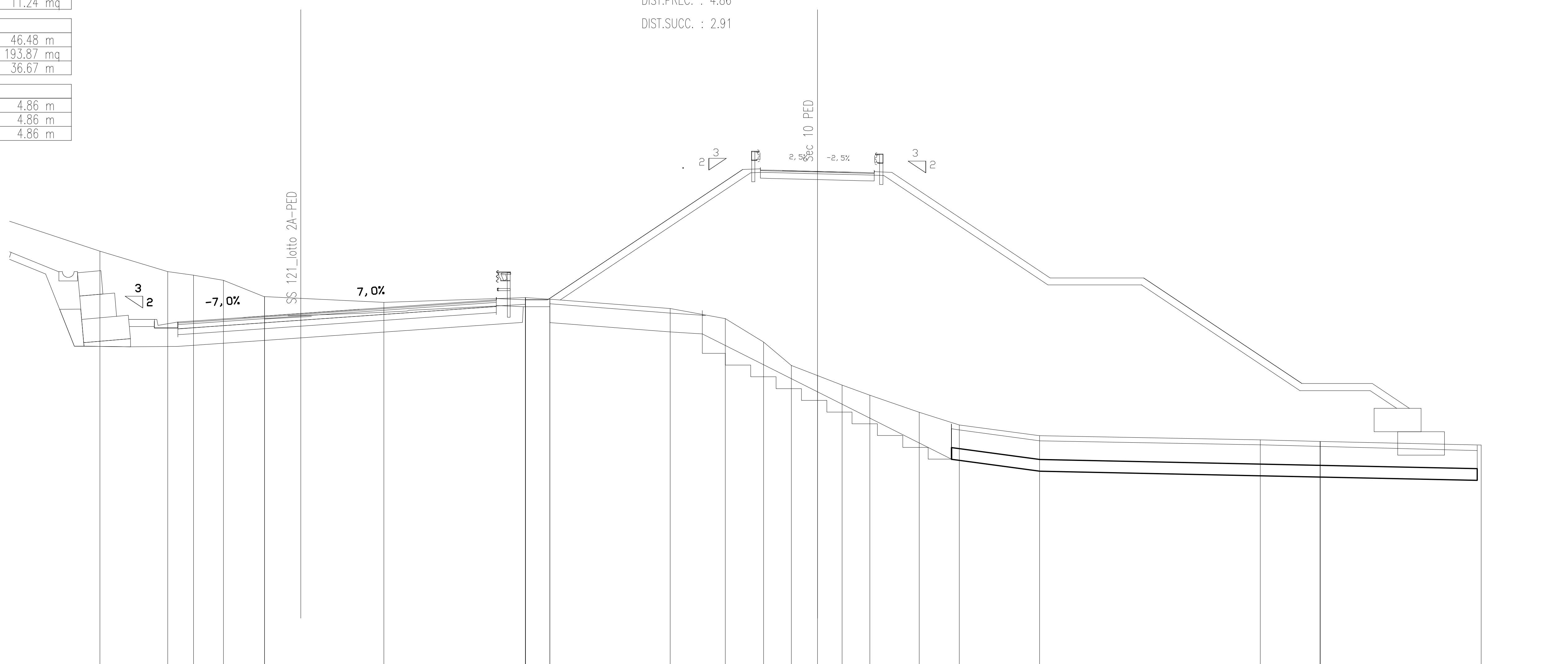

SCALA 1:200

QT.RIF. 310.000

QUOTE TERRENO: 327.87, 327.00, 326.85, 326.63, 325.93, 325.93, 325.69, 325.89, 325.83, 325.83, 325.43, 325.00, 324.00, 323.00, 322.57, 322.16, 321.73, 321.00, 320.46, 320.00, 319.82, 319.75, 319.60

DIST.PARZIALI TERRENO: 6.43, 2.90, 1.10, 1.28, 1.76, 5.10, 6.04, 1.05, 5.14, 2.35, 1.63, 1.18, 1.12, 1.06, 1.18, 2.11, 1.71, 3.43, 9.42, 2.56, 6.88

QUOTE PROGETTO: 326.90, 324.59, 324.66, 324.66, 324.96, 324.60, 324.66, 324.96, 324.66, 324.60, 324.60, 324.85, 324.31, 324.41, 324.68, 325.22, 325.55, 325.26, 325.51, 325.51, 325.51, 325.79, 331.22, 330.99, 331.24, 330.98, 330.93, 330.88, 330.87, 331.12, 331.10, 326.43, 326.60, 326.43, 321.93, 319.72, 321.93, 321.17, 315.22

DIST.PARZIALI PROGETTO: 1.99, 3.45, 1.07, 0.85, 1.50, 3.75, 7.74, 0.60, 1.15, 1.13, 0.43, 8.14, 0.41, 0.57, 1.87, 1.85, 0.57, 0.42, 7.00, 1.74, 2.26, 6.76, 1.30, 1.70, 1.13, 5.91

SCAVI BONIFICHE SS 121_LOTTO 2A	
SCOTICO	26.73 m
BONIFICA	21.47 mq
GRADONATURA	12.74 m
AREA DI GRADONATURA	16.58 mq
MATERIALE DRENANTE	11.10 mq

RILEVATI SS 121_LOTTO 2A	
TNT	45.84 m
RILEVATO	182.37 mq
TERRENO VEGETALE	35.77 m

SOVRAST. SS 121_LOTTO 2A	
USURA	4.64 m
BINDER	4.64 m
MISTO CEMENTATO	4.64 m

SEZIONE N. : P2D
QT. PROGETTO : 325.24
DIST.PROG. : 3127.13

SEZIONE N. : 75
QT. PROGETTO : 331.06
DIST.PROG. : 1420.96
DIST.PREC. : 2.91
DIST.SUCC. : 2.45

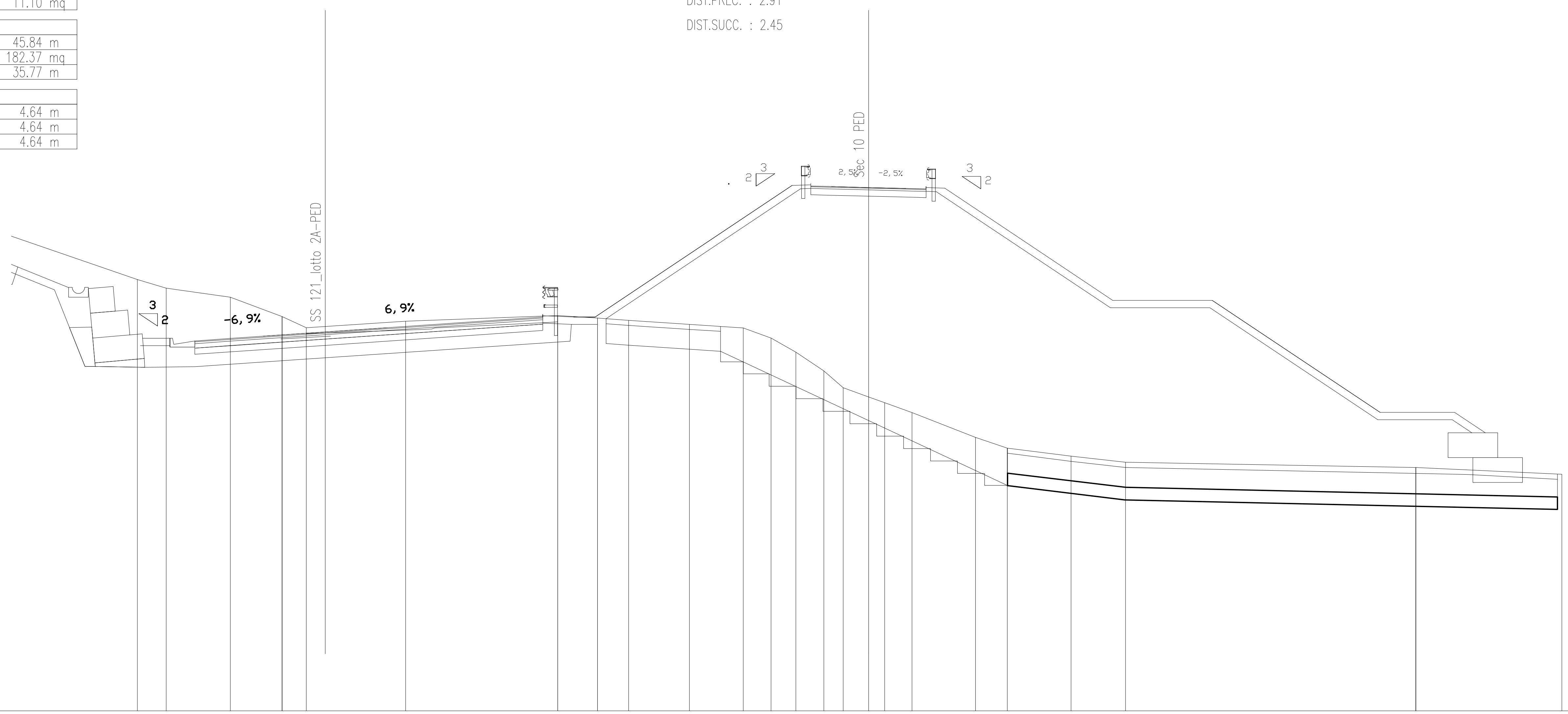

SCALA 1:200

QT.RIF. 310.000

QUOTE TERRENO: 327.35 | 327.00 | 326.64 | 325.86 | 325.41 | 325.67 | 325.90 | 325.80 | 325.80 | 325.70 | 325.54 | 325.40 | 325.00 | 324.43 | 323.67 | 323.00 | 322.63 | 322.40 | 322.00 | 321.00 | 320.57 | 320.25 | 320.00 | 319.79 | 319.51

DIST.PARZIALI TERRENO: 7.92 | 1.16 | 2.58 | 2.08 | 0.98 | 3.99 | 6.12 | 1.60 | 1.25 | 2.44 | 2.17 | 1.12 | 1.00 | 1.13 | 0.78 | 1.02 | 0.64 | 1.10 | 2.55 | 1.28 | 2.57 | 2.19 | 11.68 | 5.88

QUOTE PROGETTO: 326.93 | 324.59 | 324.69 | 324.66 | 324.99 | 324.63 | 324.69 | 324.99 | 324.69 | 324.66 | 324.96 | 324.63 | 324.63 | 324.88 | 324.34 | 324.44 | 324.70 | 325.27 | 325.59 | 325.30 | 325.55 | 325.55 | 325.55 | 325.77 | 331.00 | 330.76 | 331.01 | 330.75 | 330.70 | 330.66 | 330.65 | 330.90 | 330.88 | 326.22 | 326.38 | 326.22 | 321.71 | 319.80 | 319.77 | 321.71 | 321.18 | 315.30

DIST.PARZIALI PROGETTO: 1.99 | 3.45 | 1.19 | 0.85 | 1.50 | 3.75 | 8.25 | 0.50 | 1.15 | 1.05 | 0.34 | 7.83 | 0.41 | 0.55 | 1.78 | 1.76 | 0.55 | 0.42 | 7.00 | 1.74 | 2.26 | 6.76 | 0.85 | 2.11 | 0.79 | 5.81

SCAVI BONIFICHE SS 121_LOTTO 2A	
SCOTICO	41.66 m
BONIFICA	20.85 mq
GRADONATURA	12.57 m
AREA DI GRADONATURA	16.99 mq
MATERIALE DRENANTE	10.89 mq

RILEVATI SS 121_LOTTO 2A	
TNT	45.04 m
RILEVATO	172.18 mq
TERRENO VEGETALE	34.98 m

SOVRAST. SS 121_LOTTO 2A	
USURA	4.46 m
BINDER	4.46 m
MISTO CEMENTATO	4.46 m

SEZIONE N. : 75.A

QT. PROGETTO : 330.85

DIST.PROG. : 1423.41

DIST.PREC. : 2.45

DIST.SUCC. : 9.86

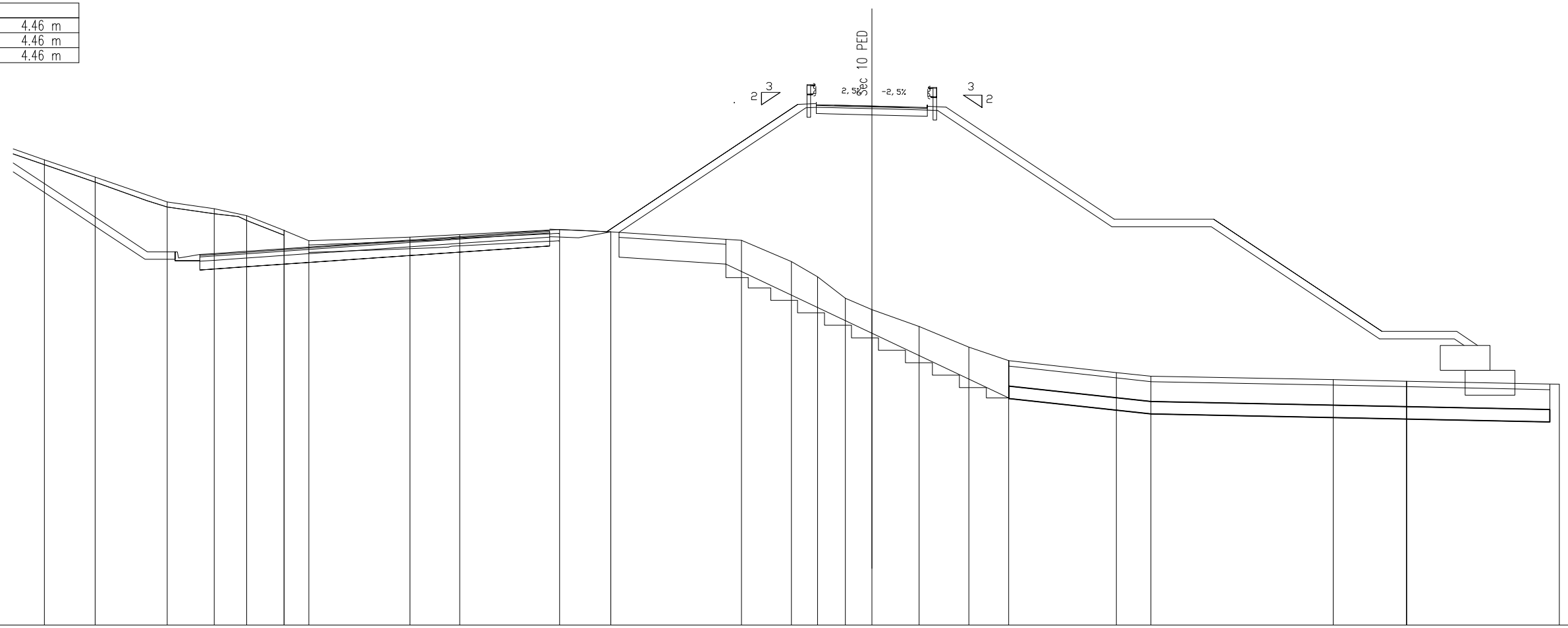

SCALA 1:200

QT.RIF. 310.000

QUOTE TERRENO	328.70	328.00	327.00	326.73	326.45	325.86	325.86	325.45	325.59	325.69	325.89	325.80	325.46	324.60	324.00	323.14	322.68	322.00	321.17	320.62	320.15	320.00	319.86	319.80	319.67			
DIST.PARZIALI TERRENO		2.04	2.90	1.89	1.31	1.50	0.99	4.06	2.00	4.01	2.06	5.25	2.01	1.05	1.11	1.07	1.90	2.00	1.60	4.33	1.38	7.33	2.94	6.14				
QUOTE PROGETTO												325.78		330.79	330.56	330.81	330.54	330.50	330.46	330.45	330.70	330.68	326.01	326.01	321.50	319.79	321.50	321.24	315.29
DIST.PARZIALI PROGETTO												7.51		0.41	0.54	1.69	1.69	0.54	0.42	7.00		4.00		6.76	0.57	2.43	0.39	5.92

SCAVI BONIFICHE SS 121_LOTTO 2A	
SCOTICO	24.51 m
BONIFICA	19.88 mq
GRADONATURA	10.34 m
AREA DI GRADONATURA	13.13 mq
MATERIALE DRENANTE	10.06 mq

RILEVATI SS 121_LOTTO 2A	
TNT	41.79 m
RILEVATO	133.11 mq
TERRENO VEGETALE	33.25 m

SOVRAST. SS 121_LOTTO 2A	
USURA	4.00 m
BINDER	4.00 m
MISTO CEMENTATO	4.00 m

SEZIONE N. : 158
QT. PROGETTO : 325.40
DIST.PROG. : 3139.43

SEZIONE N. : 75.B
QT. PROGETTO : 329.93
DIST.PROG. : 1433.26
DIST.PREC. : 9.86
DIST.SUCC. : 3.63

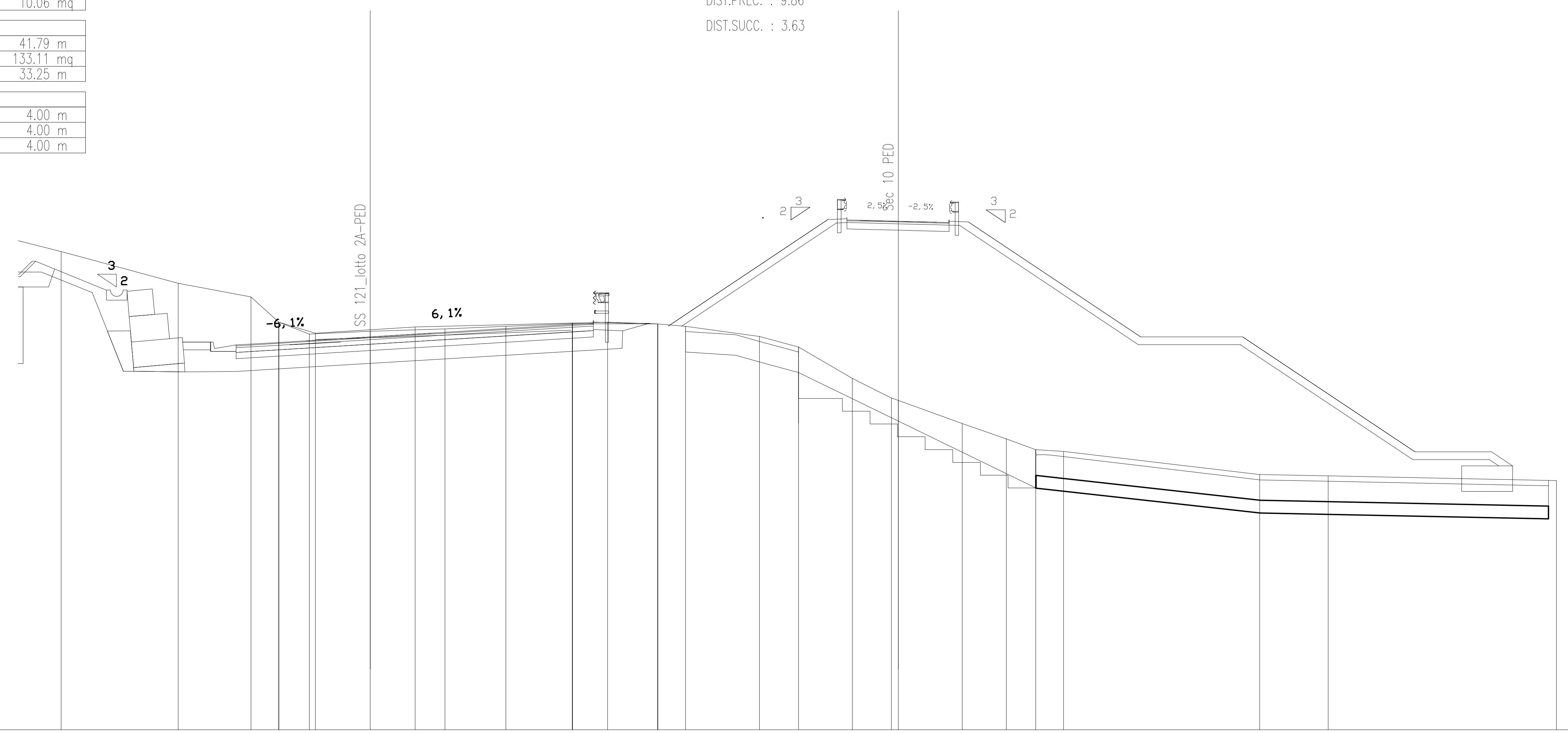

SCALA 1:200

QT.RIF. 310.000

QUOTE TERRENO	328.74, 327.49, 326.96, 325.97, 325.97, 325.51, 325.54, 325.61, 325.79, 325.71, 325.81, 325.94, 325.91, 325.97, 325.91, 325.91, 325.80, 325.41, 325.00, 323.77, 323.00, 322.90, 322.00, 321.39, 320.98, 320.91, 320.00, 319.95, 319.76
DIST.PARZIALI TERRENO	4.59, 2.86, 1.09, 1.19, 2.15, 1.76, 1.17, 2.39, 2.60, 1.38, 1.96, 1.09, 2.89, 1.53, 2.12, 1.53, 2.51, 1.73, 1.15, 1.09, 7.69, 2.68, 8.95
QUOTE PROGETTO	329.17, 327.94, 327.13, 324.59, 324.66, 324.89, 325.19, 324.83, 324.89, 325.19, 324.89, 324.83, 324.83, 325.08, 324.54, 324.63, 324.86, 325.36, 325.68, 325.39, 325.63, 325.93, 325.81, 329.86, 329.63, 329.88, 329.61, 329.57, 329.54, 329.53, 329.78, 329.76, 325.09, 325.26, 325.09, 319.88, 320.59, 320.59, 320.34, 315.38
DIST.PARZIALI PROGETTO	1.99, 3.45, 1.07, 0.85, 1.50, 3.75, 8.25, 0.50, 1.15, 1.05, 1.26, 6.07, 0.41, 0.50, 1.51, 1.49, 0.50, 0.42, 7.00, 1.74, 2.26, 5.81, 0.95, 3.00, 0.38, 4.42

SCAVI BONIFICHE SS 121_LOTTO 2A	
SCOTICO	32.71 m
BONIFICA	15.01 mq
GRADONATURA	10.33 m
AREA DI GRADONATURA	12.03 mq
MATERIALE DRENANTE	9.32 mq

RILEVATI SS 121_LOTTO 2A	
TNT	39.10 m
RILEVATO	109.84 mq
TERRENO VEGETALE	23.28 m

SOVRAST. SS 121_LOTTO 2A	
USURA	4.00 m
BINDER	4.00 m
MISTO CEMENTATO	4.00 m

SEZIONE N. : 76

QT. PROGETTO : 329.57

DIST.PROG. : 1436.89

DIST.PREC. : 3.63

DIST.SUCC. : 4.21

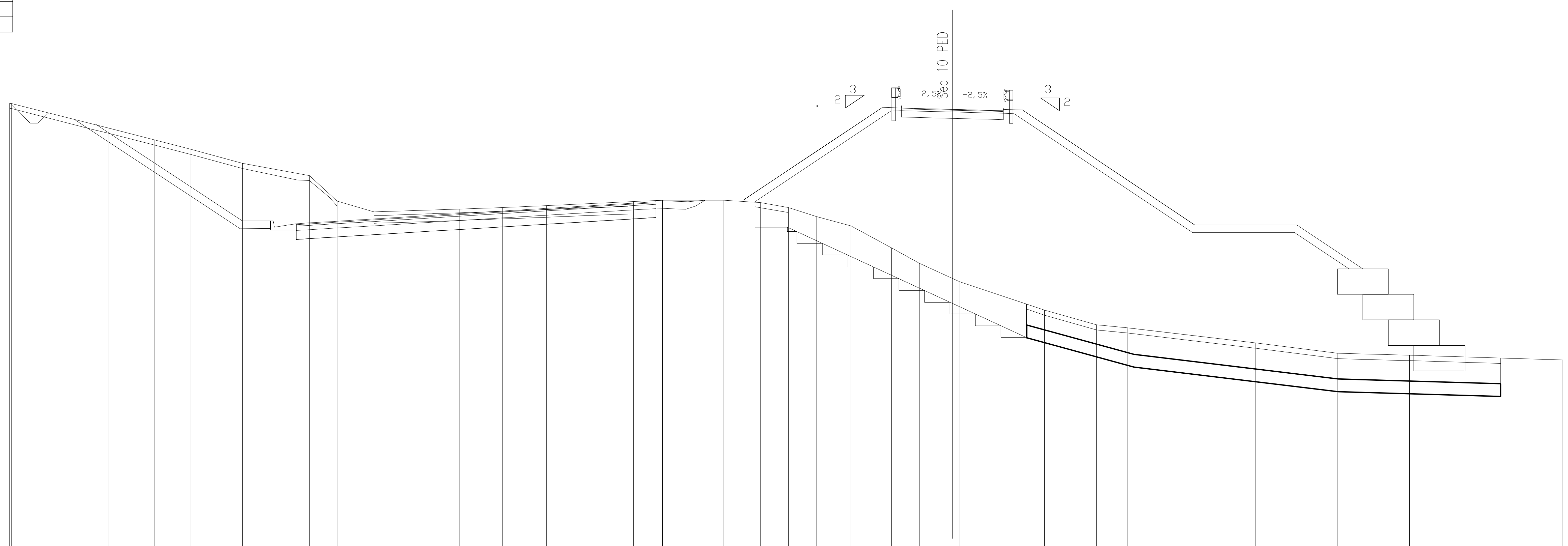

SCALA 1:200

QT.RIF. 310.000

QUOTE TERRENO: 329.81 329.80 328.83 328.37 328.00 327.45 326.97 325.97 325.55 325.66 325.72 325.79 325.95 326.00 326.00 325.91 325.72 325.36 325.00 324.13 323.53 322.93 322.80 321.69 321.12 321.00 320.41 320.00 319.92 319.74

DIST.PARZIALI TERRENO: 3.82 1.78 1.44 2.03 2.63 1.08 1.44 3.37 1.68 1.72 3.41 1.13 2.40 1.45 1.09 1.11 1.35 1.59 1.09 1.30 3.32 2.03 1.21 5.04 3.21 2.82 6.01

QUOTE PROGETTO: 325.95 329.50 329.27 329.52 329.25 329.22 329.18 329.17 329.42 329.40 324.73 324.90 324.73 323.31 319.87 315.74

DIST.PARZIALI PROGETTO: 5.32 0.41 0.50 1.51 1.49 0.50 0.42 7.00 1.74 2.26 2.14 3.15 8.19

SCAVI BONIFICHE SS 121_LOTTO 2A	
SCOTICO	45.11 m
BONIFICA	15.95 mq
GRADONATURA	8.04 m
AREA DI GRADONATURA	8.86 mq
MATERIALE DRENANTE	9.11 mq

RILEVATI SS 121_LOTTO 2A	
TNT	38.29 m
RILEVATO	95.94 mq
TERRENO VEGETALE	21.52 m

SOVRAST. SS 121_LOTTO 2A	
USURA	4.00 m
BINDER	4.00 m
MISTO CEMENTATO	4.00 m

SEZIONE N. : 76.A

QT. PROGETTO : 329.15

DIST.PROG. : 1441.10

DIST.PREC. : 4.21

DIST.SUCC. : 6.30

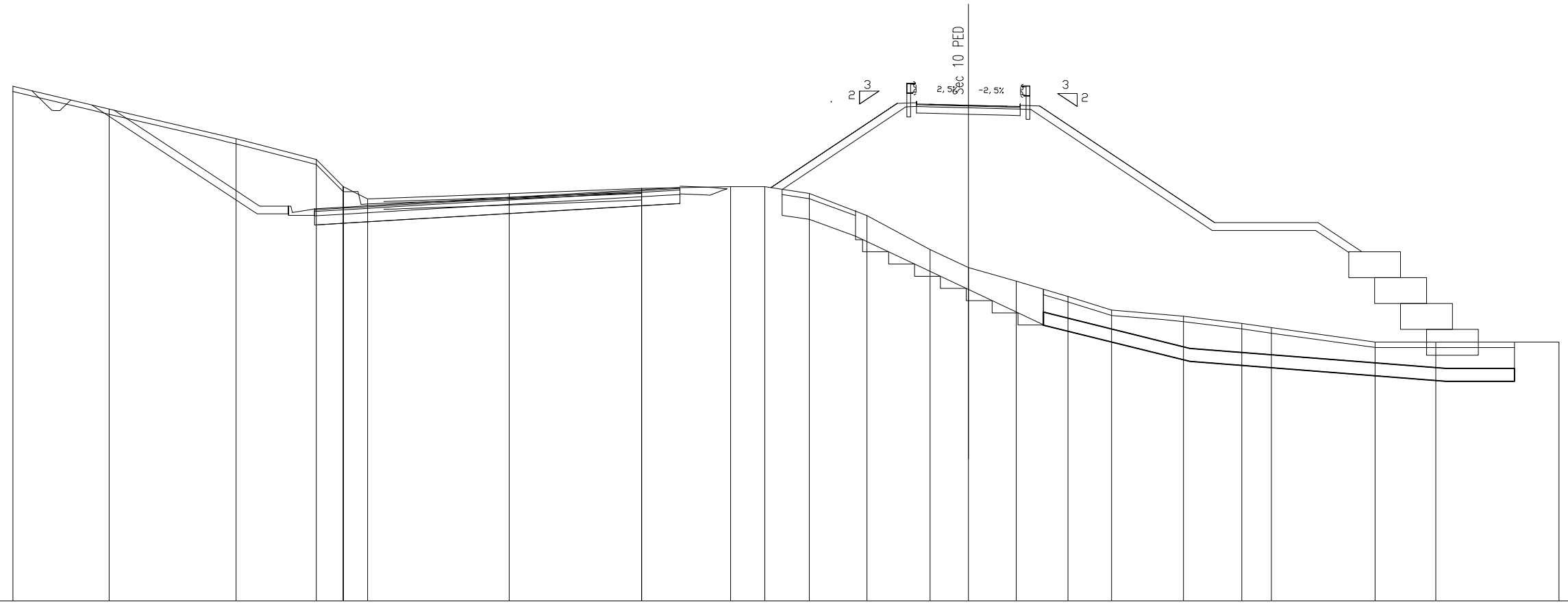

SCALA 1:200

QT.RIF. 310.000

QUOTE TERRENO	329.88	329.00	327.86	327.06	326.01	325.53	325.73	325.94	326.00	326.00	325.74	324.88	323.57	322.88	322.35	321.76	321.24	321.00	320.72	320.55	320.00	320.00	320.00
DIST.PARZIALI TERRENO	3.71	4.91	3.10	1.04	0.94	5.47	5.11	3.44	1.32	1.72	2.22	2.44	1.48	1.85	2.00	1.68	2.77	2.25	1.14	4.01	2.35	4.76	
QUOTE PROGETTO	325.90	329.08	328.85	329.10	328.84	328.80	328.76	328.75	329.00	328.98	324.31	324.31	323.46										
DIST.PARZIALI PROGETTO	4.77	0.41	0.50	1.50	1.50	0.50	0.42	7.00	4.00	1.28													

SCAVI BONIFICHE SS 121_LOTTO 2A	
SCOTICO	15.76 m
BONIFICA	13.08 mq
GRADONATURA	11.89 m
AREA DI GRADONATURA	13.89 mq
MATERIALE DRENANTE	7.37 mq

RILEVATI SS 121_LOTTO 2A	
TNT	31.02 m
RILEVATO	79.33 mq
TERRENO VEGETALE	19.55 m

SOVRAST. SS 121_LOTTO 2A	
USURA	4.00 m
BINDER	4.00 m
MISTO CEMENTATO	4.00 m

SEZIONE N. : P3D
QT. PROGETTO : 325.55
DIST.PROG. : 3151.92

SEZIONE N. : 77
QT. PROGETTO : 328.53
DIST.PROG. : 1447.40
DIST.PREC. : 6.30
DIST.SUCC. : 1.05

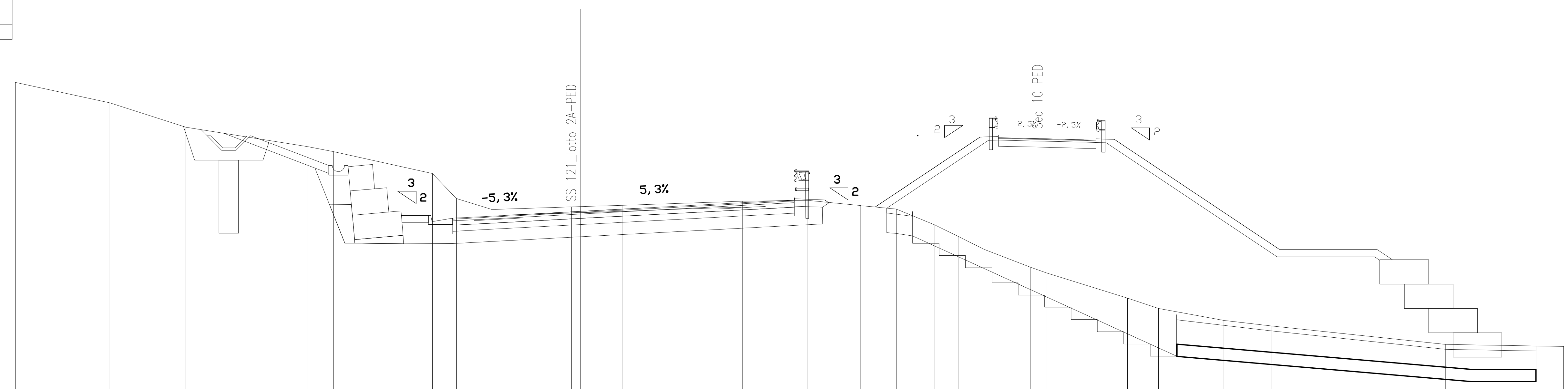

SCALA 1:200

QT.RIF. 310.000

QUOTE TERRENO: 330.84, 330.00, 329.00, 328.20, 328.00, 327.10, 326.08, 325.63, 325.72, 325.75, 325.80, 325.97, 326.00, 325.79, 325.78, 325.75, 325.65, 325.00, 324.52, 324.00, 323.26, 323.03, 322.00, 321.57, 321.09, 320.86, 320.10, 320.01

DIST.PARZIALI TERRENO: 3.87, 3.11, 5.00, 1.05, 4.05, 0.98, 1.45, 3.26, 0.39, 1.69, 4.94, 2.67, 2.17, 0.40, 1.04, 1.58, 0.98, 1.04, 1.91, 0.67, 3.29, 1.27, 2.68, 1.96, 7.12, 4.84

QUOTE PROGETTO: 328.75, 328.39, 327.12, 325.09, 325.09, 325.39, 325.03, 325.09, 325.39, 325.09, 325.03, 325.03, 325.28, 324.74, 324.82, 325.01, 325.45, 325.77, 325.48, 325.72, 325.90, 325.69, 328.46, 328.23, 328.48, 328.21, 328.18, 328.14, 328.13, 328.38, 328.36, 323.69, 323.69, 323.55, 320.08

DIST.PARZIALI PROGETTO: 2.23, 2.06, 2.89, 1.07, 0.85, 1.50, 3.75, 8.25, 0.50, 1.15, 2.37, 4.16, 0.41, 0.50, 1.50, 1.50, 0.50, 0.42, 7.00, 4.00, 3.20

SCAVI BONIFICHE SS 121_LOTTO 2A	
SCOTICO	11.70 m
BONIFICA	12.10 mq
GRADONATURA	11.46 m
AREA DI GRADONATURA	11.81 mq
MATERIALE DRENANTE	7.17 mq

RILEVATI SS 121_LOTTO 2A	
TNT	30.29 m
RILEVATO	76.56 mq
TERRENO VEGETALE	19.13 m

SOVRAST. SS 121_LOTTO 2A	
USURA	4.00 m
BINDER	4.00 m
MISTO CEMENTATO	4.00 m

SEZIONE N. : 77.A

QT. PROGETTO : 328.42

DIST.PROG. : 1448.46

DIST.PREC. : 1.05

DIST.SUCC. : 6.69

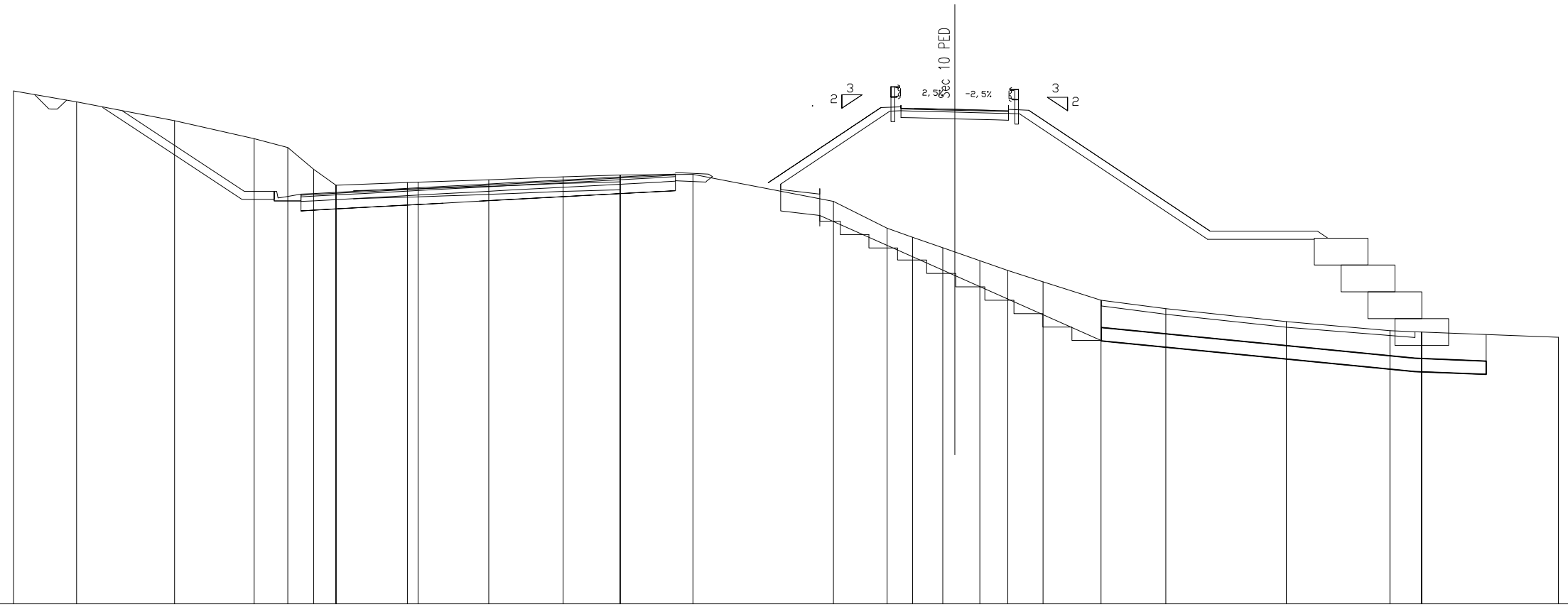

SCALA 1:200

QT.RIF. 310.000

QUOTE TERRENO	329.11	328.71	328.00	327.33	327.00	326.19	325.60	325.70	325.71	325.80	325.91	325.98	326.00	325.00	324.00	323.66	323.27	323.12	322.79	322.42	322.00	321.31	321.00	320.52	320.18	320.13	319.94
DIST.PARZIALI TERRENO		2.35	3.65	2.96	1.25	0.97	0.83	2.66	0.40	2.63	2.77	2.12	2.71	5.23	2.00	0.95	1.12	0.45	0.94	1.04	1.32	2.15	2.42	4.48	3.86	1.18	5.10
QUOTE PROGETTO														325.64		328.35	328.12	328.37	328.11	328.07	328.03	328.02	328.27	328.25	323.58	323.58	320.12
DIST.PARZIALI PROGETTO															4.07	0.41	0.50	1.50		1.50	0.50	0.42	7.00		3.97	3.22	

SCAVI BONIFICHE SS 121_LOTTO 2A	
SCOTICO	15.27 m
BONIFICA	12.14 mq
GRADONATURA	9.64 m
AREA DI GRADONATURA	12.70 mq
MATERIALE DRENANTE	6.91 mq

RILEVATI SS 121_LOTTO 2A	
TNT	29.22 m
RILEVATO	59.28 mq
TERRENO VEGETALE	18.14 m

SOVRAST. SS 121_LOTTO 2A	
USURA	4.00 m
BINDER	4.00 m
MISTO CEMENTATO	4.00 m

SEZIONE N. : 159
QT. PROGETTO : 325.65
DIST.PROG. : 3159.43

SEZIONE N. : 78
QT. PROGETTO : 327.76
DIST.PROG. : 1455.15
DIST.PREC. : 6.69
DIST.SUCC. : 12.76

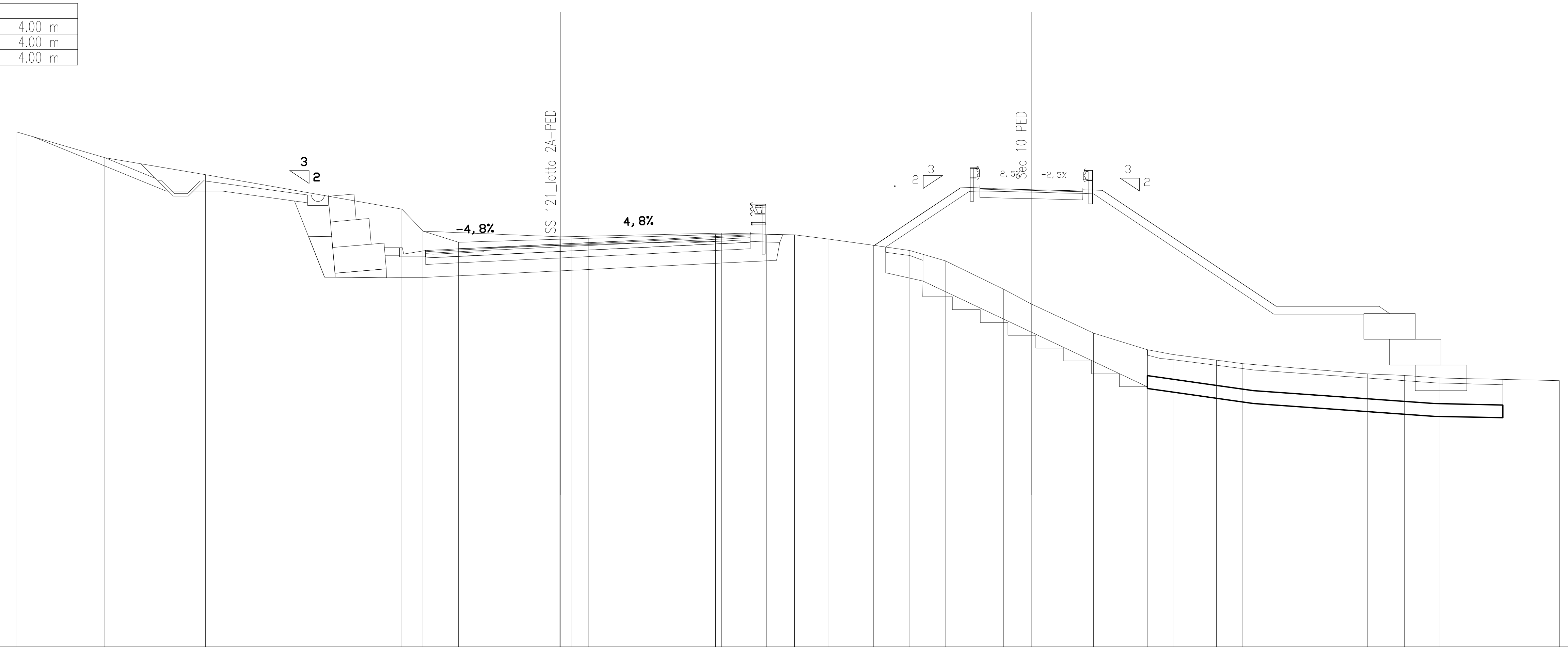

SCALA 1:200

QT.RIF. 310.000

QUOTE TERRENO	330.00, 329.00, 328.34, 327.00, 326.15, 326.15, 325.72, 325.93, 325.84, 325.94, 325.87, 326.01, 326.07, 326.00, 326.00, 326.00, 325.84, 325.84, 325.59, 325.40, 325.00, 323.89, 323.32, 322.18, 321.54, 321.36, 321.14, 321.00, 320.60, 320.54, 320.44, 320.34
DIST.PARZIALI TERRENO	3.42, 3.91, 7.63, 0.82, 1.38, 3.94, 0.40, 0.66, 4.95, 1.73, 1.09, 1.29, 1.78, 1.40, 1.37, 2.26, 1.08, 2.42, 2.08, 0.99, 1.69, 1.03, 4.83, 1.45, 1.38, 4.63
QUOTE PROGETTO	329.82, 327.71, 327.71, 328.39, 327.25, 325.09, 325.20, 325.41, 325.20, 325.50, 325.14, 325.20, 325.50, 325.20, 325.14, 324.85, 325.14, 325.39, 324.93, 325.11, 325.42, 325.75, 325.46, 325.71, 326.00, 325.53, 327.69, 327.46, 327.71, 327.45, 327.41, 327.37, 327.36, 327.61, 327.59, 322.92, 322.92, 320.44
DIST.PARZIALI PROGETTO	5.18, 2.17, 0.77, 2.56, 2.39, 0.50, 0.57, 0.85, 1.50, 3.75, 6.48, 0.88, 1.15, 4.01, 3.24, 0.41, 0.50, 1.50, 1.50, 0.50, 0.42, 7.00, 3.50, 2.22

SCAVI BONIFICHE SS 121_LOTTO 2A	
SCOTICO	9.53 m
BONIFICA	8.17 mq
GRADONATURA	7.44 m
AREA DI GRADONATURA	9.79 mq
MATERIALE DRENANTE	5.36 mq

RILEVATI SS 121_LOTTO 2A	
TNT	23.14 m
RILEVATO	31.44 mq
TERRENO VEGETALE	9.23 m

SOVRAST. SS 121_LOTTO 2A	
USURA	4.00 m
BINDER	4.00 m
MISTO CEMENTATO	4.00 m

SEZIONE N. : P4D
QT. PROGETTO : 325.81
DIST.PROG. : 3172.08

SEZIONE N. : 79
QT. PROGETTO : 326.50
DIST.PROG. : 1467.91
DIST.PREC. : 12.76
DIST.SUCC. : 7.44

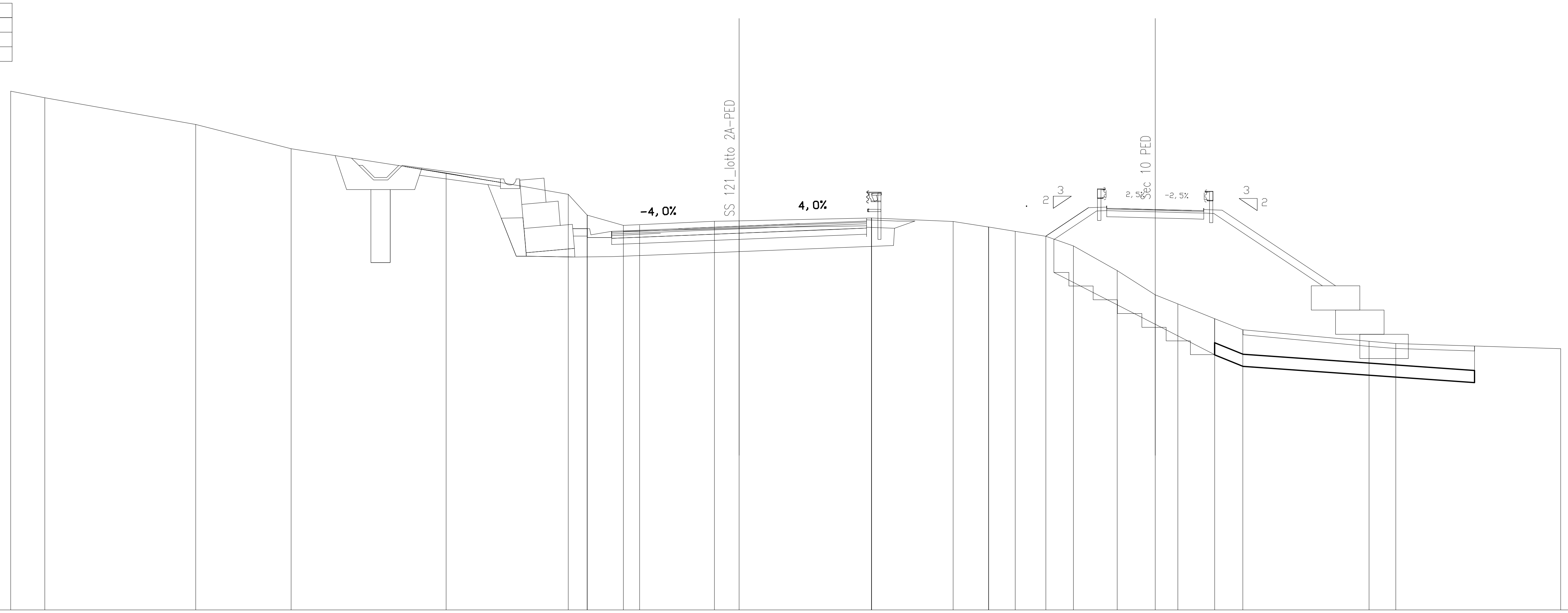

SCALA 1:200

QT.RIF. 310.000

QUOTE TERRENO	331.37, 331.10, 330.00, 329.00, 328.00, 327.12, 326.26, 325.85, 325.85, 326.01, 326.03, 326.15, 326.00, 325.77, 325.77, 325.60, 325.39, 325.00, 323.98, 322.98, 322.61, 322.00, 321.54, 321.06, 320.98, 320.76
DIST.PARZIALI TERRENO	1.40, 6.21, 3.93, 6.39, 5.03, 0.78, 1.48, 0.67, 3.08, 1.01, 5.45, 3.37, 1.46, 1.09, 1.26, 1.13, 1.81, 1.56, 0.93, 1.51, 1.16, 5.20, 1.10, 6.80
QUOTE PROGETTO	327.91, 327.45, 325.41, 325.41, 325.71, 325.35, 325.41, 325.71, 325.41, 325.35, 325.35, 325.60, 325.06, 325.12, 325.27, 325.42, 325.77, 325.48, 325.72, 326.02, 325.26, 326.43, 326.20, 326.45, 326.19, 326.15, 326.11, 326.10, 326.35, 326.33, 323.97, 323.35, 320.86
DIST.PARZIALI PROGETTO	3.33, 2.89, 0.57, 0.85, 1.50, 3.75, 3.75, 1.50, 1.15, 0.84, 5.72, 1.76, 0.41, 0.50, 1.50, 1.50, 0.50, 0.42, 3.54, 0.92, 5.73

SCAVI BONIFICHE SS 121_LOTTO 2A	
SCOTICO	6.33 m
BONIFICA	6.27 mq
GRADONATURA	7.66 m
AREA DI GRADONATURA	10.51 mq
MATERIALE DRENANTE	3.69 mq

RILEVATI SS 121_LOTTO 2A	
TNT	16.74 m
RILEVATO	22.17 mq
TERRENO VEGETALE	7.26 m

SOVRAST. SS 121_LOTTO 2A	
USURA	4.00 m
BINDER	4.00 m
MISTO CEMENTATO	4.00 m

SEZIONE N. : 160
QT. PROGETTO : 325.90
DIST.PROG. : 3179.43

SEZIONE N. : 80
QT. PROGETTO : 325.84
DIST.PROG. : 1475.35
DIST.PREC. : 7.44
DIST.SUCC. : 20.19

SCALA 1:200

QT.RIF. 310.000

QUOTE TERRENO	331.32 331.00 330.00 329.00 328.47 328.00 327.31 327.12 327.06 326.33 326.08 326.12 326.12 326.00 325.79 325.79 325.67 325.15 324.58 324.00 323.22 323.17 322.00 321.43 321.17 320.95 320.89
DIST.PARZIALI TERRENO	2.11 5.23 3.77 2.02 3.50 2.86 1.47 1.64 0.82 5.22 5.30 0.99 3.37 1.46 0.79 1.58 1.00 1.14 2.15 2.39 3.53 2.49 2.82 1.14
QUOTE PROGETTO	328.03 327.57 325.41 325.52 325.52 325.82 325.46 325.52 325.82 325.52 325.46 325.46 325.71 325.17 325.23 325.36 325.49 325.84 325.55 325.79 326.03 324.81 325.77 325.54 325.79 325.52 325.49 325.45 325.44 325.69 325.67 324.14 323.55
DIST.PARZIALI PROGETTO	3.33 2.89 0.57 0.85 1.50 3.75 3.75 1.50 1.15 6.14 1.44 0.41 0.50 1.50 1.50 0.50 0.42 2.30 0.89

SCAVI BONIFICHE SS 121_LOTTO 2A	
SCOTICO	5.86 m
BONIFICA	4.71 mq
GRADONATURA	5.22 m
AREA DI GRADONATURA	2.55 mq

RILEVATI SS 121_LOTTO 2A	
RILEVATO	14.19 mq
TERRENO VEGETALE	8.49 m

SOVRAST. SS 121_LOTTO 2A	
USURA	4.00 m
BINDER	4.00 m
MISTO CEMENTATO	4.00 m

SEZIONE N. : 161
QT. PROGETTO : 326.15
DIST.PROG. : 3199.43

SEZIONE N. : 81
QT. PROGETTO : 324.60
DIST.PROG. : 1495.54
DIST.PREC. : 20.19
DIST.SUCC. : 2.17

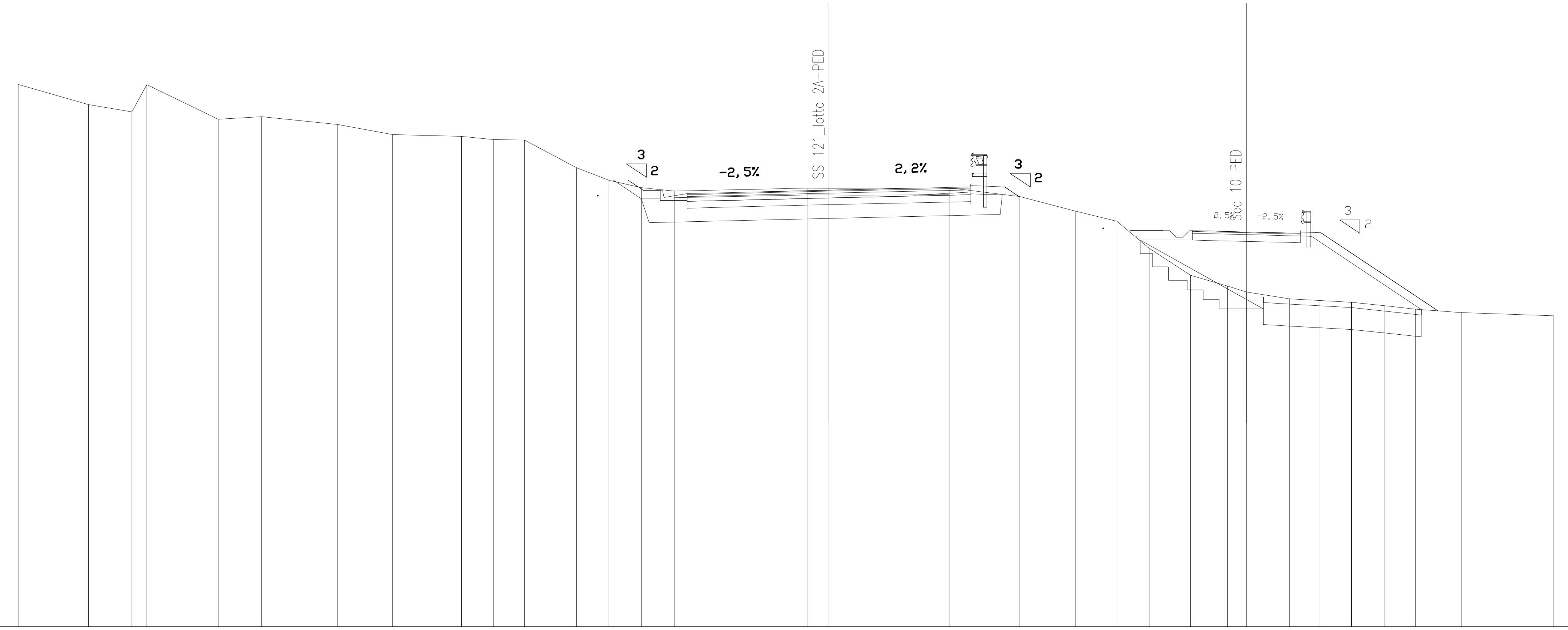

SCALA 1:200

QT.RIF. 310.000

QUOTE TERRENO: 330.06, 329.32, 329.05, 330.05, 328.77, 328.87, 328.58, 328.20, 328.14, 328.02, 328.00, 326.98, 326.51, 326.24, 326.12, 326.22, 326.22, 326.23, 325.91, 325.37, 325.37, 325.00, 324.00, 323.00, 322.60, 322.38, 322.13, 322.07, 322.00, 321.87, 321.75, 321.61, 321.50

DIST.PARZIALI TERRENO: 2.61, 1.61, 0.55, 2.64, 1.61, 2.81, 2.04, 2.55, 1.20, 1.13, 1.93, 1.20, 1.20, 1.22, 4.91, 0.81, 4.45, 2.62, 2.07, 1.52, 1.19, 1.53, 1.36, 0.71, 1.60, 1.08, 1.20, 1.24, 1.13, 1.69, 3.42

QUOTE PROGETTO: 326.52, 325.83, 326.13, 325.77, 325.83, 326.13, 325.83, 325.77, 325.77, 326.02, 325.48, 325.52, 325.61, 325.69, 326.01, 325.72, 325.97, 325.96, 324.30, 324.30, 324.30, 324.30, 324.30, 324.29, 324.25, 324.21, 324.20, 324.45, 324.43, 321.72

DIST.PARZIALI PROGETTO: 1.03, 0.69, 0.85, 1.50, 3.75, 3.75, 1.50, 1.15, 5.05, 0.74, 1.19, 0.50, 1.50, 1.50, 0.50, 0.41, 4.07

SCAVI BONIFICHE SS 121_LOTTO 2A	
SCOTICO	5.87 m
BONIFICA	4.69 mq
GRADONATURA	5.15 m
AREA DI GRADONATURA	2.48 mq

RILEVATI SS 121_LOTTO 2A	
RILEVATO	13.67 mq
TERRENO VEGETALE	8.39 m

SOVRAST. SS 121_LOTTO 2A	
USURA	4.00 m
BINDER	4.00 m
MISTO CEMENTATO	4.00 m

SEZIONE N. : 81.A

QT. PROGETTO : 324.52

DIST.PROG. : 1497.71

DIST.PREC. : 2.17

DIST.SUCC. : 17.72

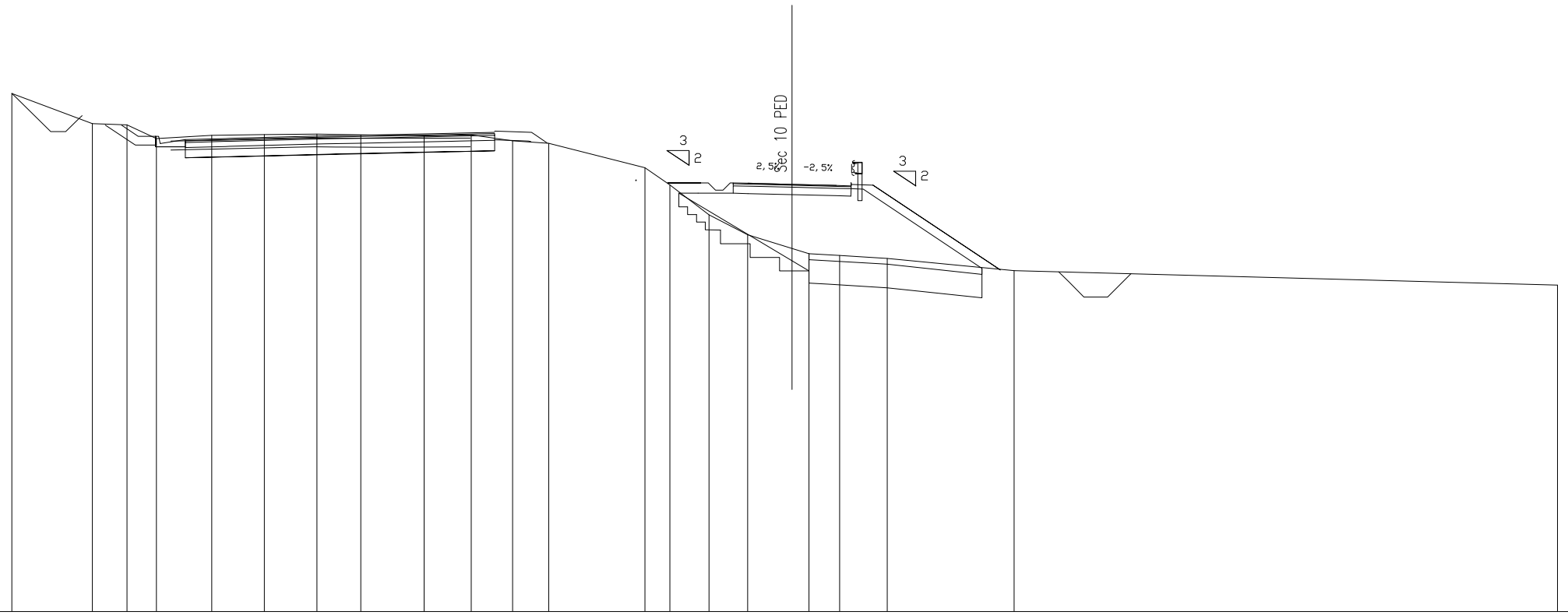

SCALA 1:200

QT.RIF. 310.000

QUOTE TERRENO	327.61		326.58	326.54	326.07	326.19	326.20	326.22	326.20	326.16	326.20	326.00	325.91		325.08	324.50	323.48	322.80	322.34	322.16	322.10	322.00		321.59		321.10
DIST.PARZIALI TERRENO		2.74	1.17	1.01	1.87	1.79	1.78	1.50	2.15	1.60	1.40	1.23	3.27		0.85	1.33	1.32	1.51	0.57	1.05	1.61	4.31		18.46		
QUOTE PROGETTO																324.22 324.22 324.22		324.22 324.22 324.20	324.17	321.86 324.13 324.12 324.37 324.35			321.66		
DIST.PARZIALI PROGETTO																0.66	1.19	0.50	1.50	1.20	0.50 0.41	4.03			

SCAVI BONIFICHE SS 121_LOTTO 2A	
STERRO	0.32 mq
SCOTICO	3.66 m
BONIFICA	2.93 mq
GRADONATURA	5.89 m
AREA DI GRADONATURA	2.90 mq

RILEVATI SS 121_LOTTO 2A	
RILEVATO	10.05 mq
TERRENO VEGETALE	6.87 m

SOVRAST. SS 121_LOTTO 2A	
USURA	4.00 m
BINDER	4.00 m
MISTO CEMENTATO	4.00 m

SEZIONE N. : 162
QT. PROGETTO : 326.40
DIST.PROG. : 3219.43

SEZIONE N. : 82
QT. PROGETTO : 324.16
DIST.PROG. : 1515.43
DIST.PREC. : 17.72
DIST.SUCC. : 4.45

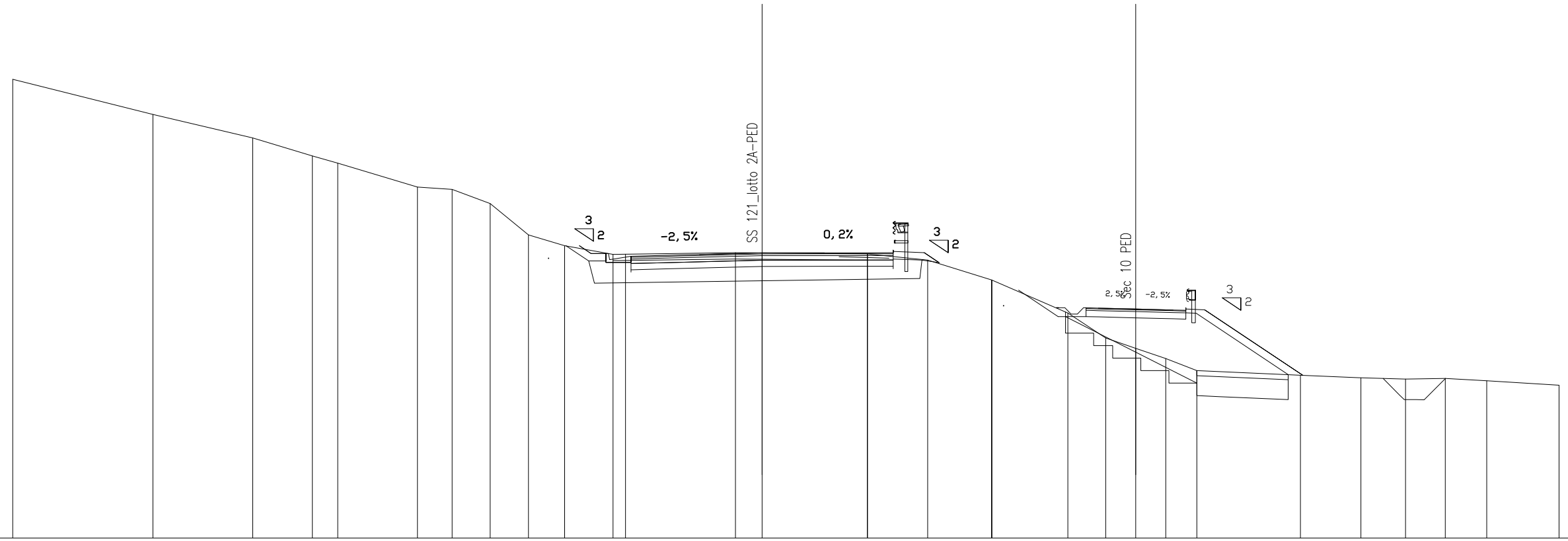

SCALA 1:200

QT.RIF. 315.000

QUOTE TERRENO	333.35	331.95	331.00	330.28	330.00	329.04	328.95	328.38	327.12	326.69	326.35 326.36	326.41	326.40	326.36	326.11	325.32 325.32	324.00	323.00	322.59	322.18	321.70	321.51	321.41	321.36	321.39	321.29	321.11		
DIST.PARZIALI TERRENO		5.61	4.00	2.39	1.01	3.19	1.39	1.52	1.54	1.44	1.94	0.50	4.40	1.06	4.22	2.41	2.57	3.05	1.51	1.20	1.20	1.24	4.14	2.42	1.79	1.59	1.66	2.89	
QUOTE PROGETTO										326.69	326.08 326.38 326.02 326.08 326.38 326.08 326.02 326.02 326.27 325.73 325.77		325.86		325.87	326.16 325.87	326.12 326.02		324.91	323.86	323.86 323.86 323.85	323.81	323.77 323.76 324.01 323.99			321.54		
DIST.PARZIALI PROGETTO										0.92	0.69	0.85	1.50	3.75	3.75	1.50	1.15	0.69	3.19	1.58	1.11	0.50	1.49	1.51	0.50 0.41	3.68			

SCAVI BONIFICHE SS 121_LOTTO 2A	
STERRO	2.57 mq
SCOTICO	2.78 m
BONIFICA	2.24 mq
GRADONATURA	3.73 m
AREA DI GRADONATURA	2.25 mq

RILEVATI SS 121_LOTTO 2A	
RILEVATO	10.29 mq
TERRENO VEGETALE	7.97 m

SOVRAST. SS 121_LOTTO 2A	
USURA	4.00 m
BINDER	4.00 m
MISTO CEMENTATO	4.00 m

SEZIONE N. : 82.A

QT. PROGETTO : 324.11

DIST.PROG. : 1519.88

DIST.PREC. : 4.45

DIST.SUCC. : 15.36

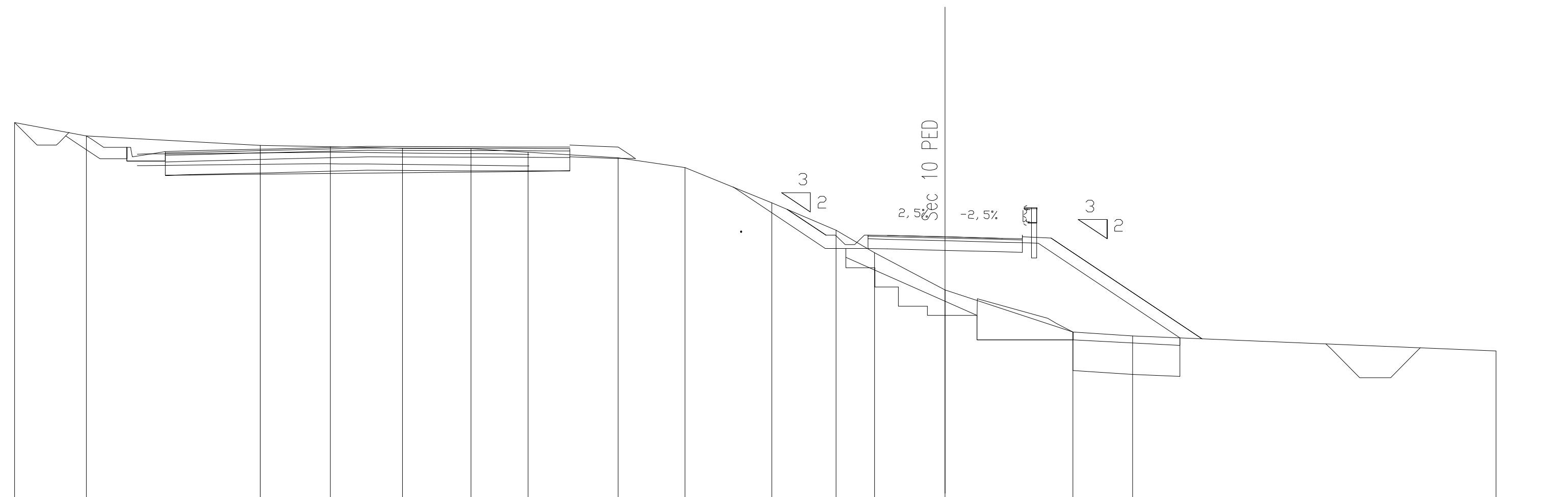

SCALA 1:200

QT.RIF. 310.000

QUOTE TERRENO: 327.08, 326.73, 326.49, 326.45, 326.41, 326.41, 326.31, 326.16, 325.91, 325.00, 324.29, 323.70, 322.74, 321.64, 321.54, 321.15

DIST.PARZIALI TERRENO: 1.87, 4.51, 1.82, 1.87, 1.78, 1.48, 2.33, 1.74, 2.25, 1.67, 1.00, 1.82, 3.32, 1.55, 9.44

QUOTE PROGETTO: 325.41, 323.81, 323.81, 323.81, 323.80, 323.76, 321.44, 322.07, 323.72, 323.71, 323.96, 323.94, 321.44, 321.64, 321.49

DIST.PARZIALI PROGETTO: 2.40, 1.11, 0.50, 1.49, 0.84, 0.67, 0.50, 0.41, 0.90, 2.78

SCAVI BONIFICHE SS 121_LOTTO 2A	
STERRO	5.89 mq
BONIFICA	2.66 mq
GRADONATURA	2.69 m
AREA DI GRADONATURA	1.23 mq

RILEVATI SS 121_LOTTO 2A	
RILEVATO	4.44 mq
TERRENO VEGETALE	7.85 m

SOVRAST. SS 121_LOTTO 2A	
USURA	4.00 m
BINDER	4.00 m
MISTO CEMENTATO	4.00 m

SEZIONE N. : 163
QT. PROGETTO : 326.65
DIST.PROG. : 3239.43

SEZIONE N. : 83
QT. PROGETTO : 323.95
DIST.PROG. : 1535.23
DIST.PREC. : 15.36
DIST.SUCC. : 6.81

SCALA 1:200



SCAVI BONIFICHE SS 121_LOTTO 2A	
STERRO	3.23 mq
BONIFICA	1.98 mq
GRADONATURA	2.35 m
AREA DI GRADONATURA	1.70 mq

RILEVATI SS 121_LOTTO 2A	
RILEVATO	3.42 mq
TERRENO VEGETALE	5.74 m

SOVRAST. SS 121_LOTTO 2A	
USURA	4.00 m
BINDER	4.00 m
MISTO CEMENTATO	4.00 m

SEZIONE N. : 163.A
QT. PROGETTO : 326.74
DIST.PROG. : 3246.13

SEZIONE N. : 83.A
QT. PROGETTO : 323.88
DIST.PROG. : 1542.04
DIST.PREC. : 6.81
DIST.SUCC. : 6.16



SCALA 1:200

QT.RIF. 315.000

QUOTE TERRENO: 341.24, 341.00, 340.52, 340.00, 339.96, 339.00, 338.43, 337.65, 337.00, 336.26, 335.00, 334.20, 333.00, 332.00, 331.00, 330.00, 329.00, 328.00, 326.94, 326.72, 326.77, 326.77, 326.13, 325.65, 325.40, 325.00, 324.34, 323.90, 323.87, 323.72, 323.71, 323.61, 323.00, 322.57, 322.07, 321.54, 321.28, 321.00, 320.99, 320.90

DIST.PARZIALI TERRENO: 1.41, 1.42, 1.25, 1.20, 1.75, 0.97, 1.12, 1.17, 0.83, 1.76, 1.72, 1.87, 0.99, 0.37, 0.80, 1.05, 1.09, 1.35, 1.85, 4.06, 6.03, 5.18, 0.78, 0.47, 0.90, 1.17, 1.19, 1.60, 1.04, 1.01, 1.14, 1.73, 2.57, 1.69, 3.79, 1.91, 1.52

QUOTE PROGETTO: 326.94, 326.42, 326.72, 326.36, 326.42, 326.72, 326.42, 326.36, 326.36, 326.61, 326.07, 326.10, 326.20, 326.10, 326.36, 326.07, 326.31, 326.46, 323.93, 323.58, 323.58, 323.58, 323.58, 323.57, 323.53, 323.49, 322.34, 321.84, 323.48, 323.73, 323.71, 322.05, 321.84, 322.05

DIST.PARZIALI PROGETTO: 0.79, 0.69, 0.85, 1.50, 3.75, 3.75, 1.50, 1.15, 0.32, 5.59, 1.16, 0.50, 1.50, 1.50, 0.47, 0.41, 2.50

SCAVI BONIFICHE SS 121_LOTTO 2A	
STERRO	5.79 mq
BONIFICA	1.61 mq
GRADONATURA	3.77 m
AREA DI GRADONATURA	1.75 mq

RILEVATI SS 121_LOTTO 2A	
RILEVATO	5.58 mq
TERRENO VEGETALE	10.14 m

SOVRAST. SS 121_LOTTO 2A	
USURA	4.00 m
BINDER	4.00 m
MISTO CEMENTATO	4.00 m

SEZIONE N. : 83.B

QT. PROGETTO : 323.82

DIST.PROG. : 1548.21

DIST.PREC. : 6.16

DIST.SUCC. : 6.94

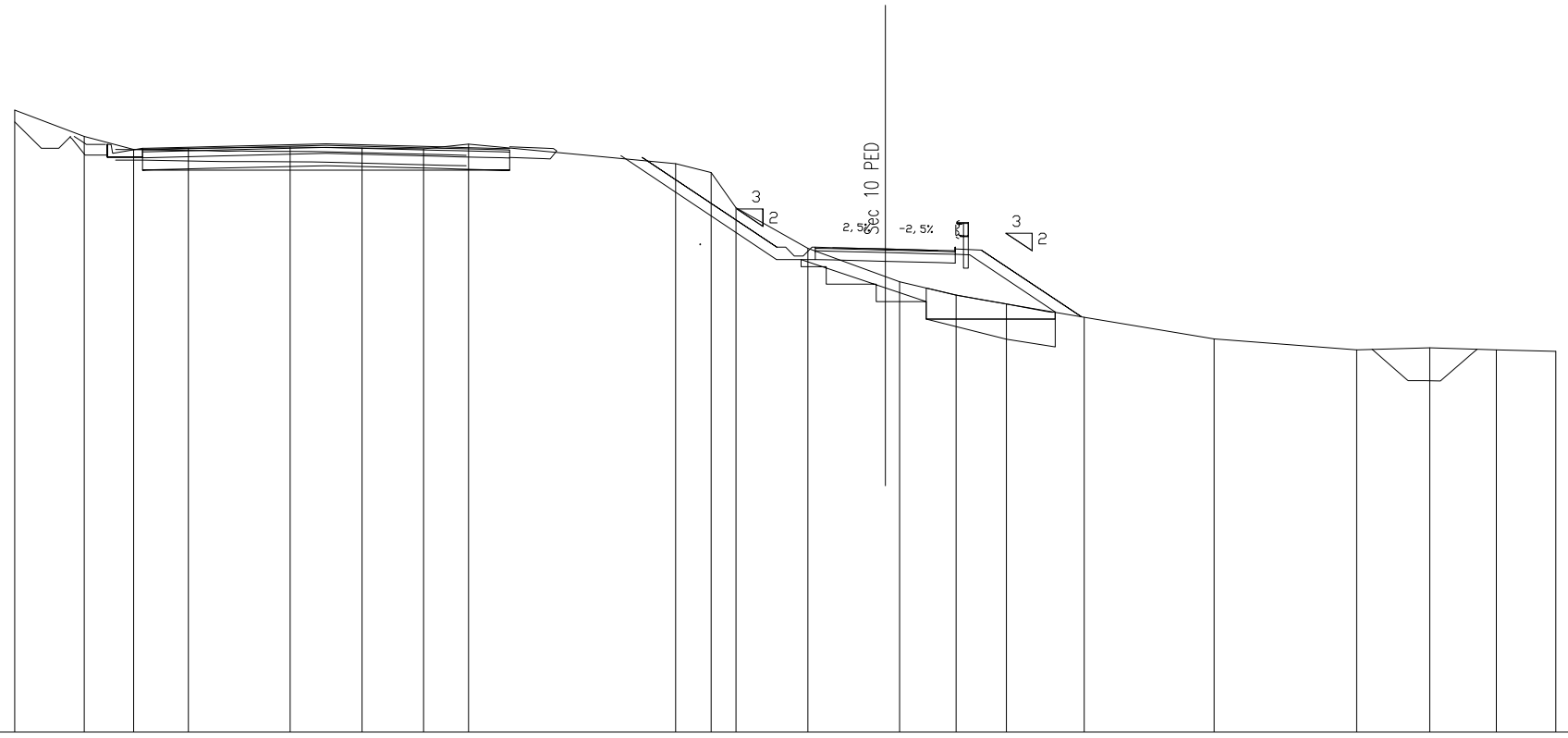

SCALA 1:200

QT.RIF. 310.000

QUOTE TERRENO	327.79	327.04	326.67	326.69	326.73	326.70	326.68	326.81	326.26	326.00	325.00	323.84	323.03	322.88	322.50	322.24	321.87	321.24	320.93	320.99	320.93	320.89		
DIST.PARZIALI TERRENO		1.99	1.41	1.56	2.91	2.06	1.76	1.29	5.93	1.02	0.71	2.05	2.22	0.41	1.62	1.44	2.23	3.72	4.08	2.09	1.90	1.71		
QUOTE PROGETTO									326.49			323.52	323.52	323.52	323.50	323.47	322.31	321.81	323.43	323.42	323.67	323.65	322.01	321.81	322.01
DIST.PARZIALI PROGETTO									4.45			1.11	0.50	1.50	1.17	0.33	0.50	0.41	2.45					

SCAVI BONIFICHE SS 121_LOTTO 2A	
STERRO	9.12 mq
SCOTICO	5.16 m
BONIFICA	5.22 mq
GRADONATURA	4.02 m
MATERIALE DRENANTE	1.50 mq

RILEVATI SS 121_LOTTO 2A	
TNT	11.59 m
RILEVATO	2.20 mq
TERRENO VEGETALE	10.42 m

SOVRAST. SS 121_LOTTO 2A	
USURA	4.00 m
BINDER	4.00 m
MISTO CEMENTATO	4.00 m

SEZIONE N. : 164
QT. PROGETTO : 326.91
DIST.PROG. : 3259.43

SEZIONE N. : 84
QT. PROGETTO : 323.74
DIST.PROG. : 1555.15
DIST.PREC. : 6.94
DIST.SUCC. : 13.70

SCALA 1:200

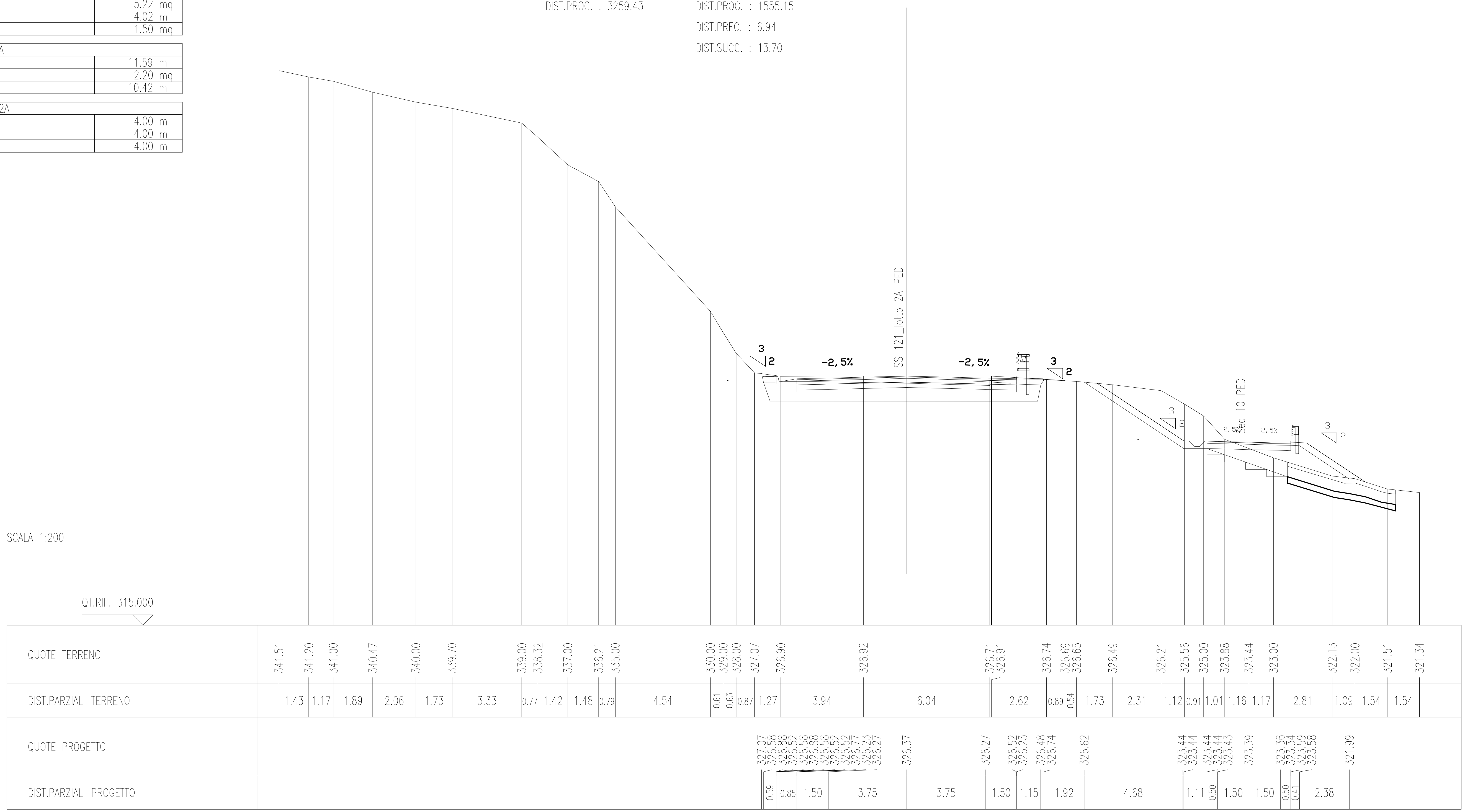

SCAVI BONIFICHE SS 121_LOTTO 2A	
SCOTICO	9.74 m
BONIFICA	5.58 mq
GRADONATURA	2.91 m
AREA DI GRADONATURA	1.67 mq
MATERIALE DRENANTE	2.91 mq

RILEVATI SS 121_LOTTO 2A	
TNT	20.39 m
RILEVATO	12.51 mq
TERRENO VEGETALE	7.26 m

SOVRAST. SS 121_LOTTO 2A	
USURA	4.00 m
BINDER	4.00 m
MISTO CEMENTATO	4.00 m

SEZIONE N. : 164.A
QT. PROGETTO : 327.08
DIST.PROG. : 3273.13

SEZIONE N. : 84.A
QT. PROGETTO : 323.60
DIST.PROG. : 1568.85
DIST.PREC. : 13.70
DIST.SUCC. : 6.30

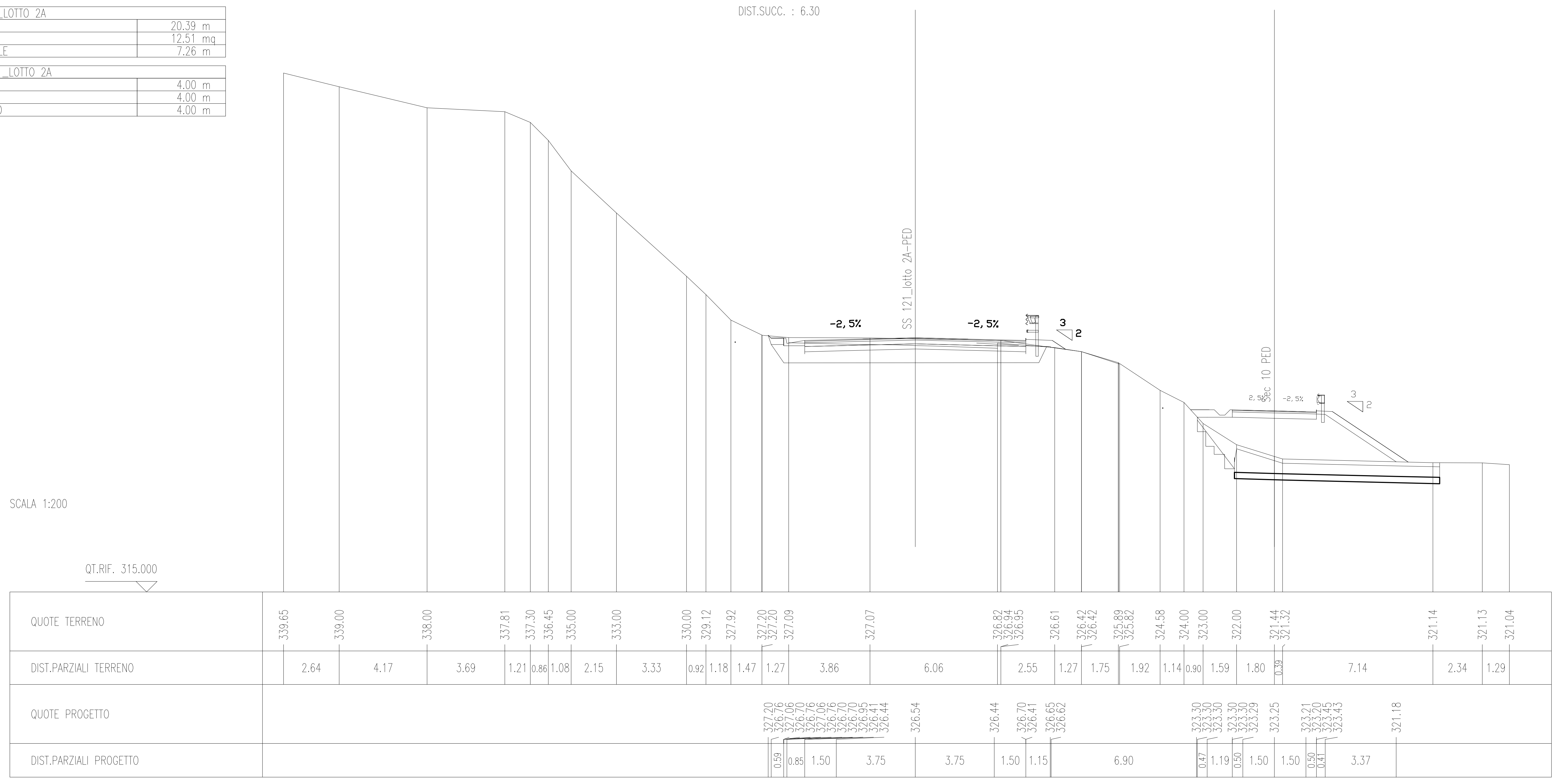

SCAVI BONIFICHE SS 121_LOTTO 2A	
SCOTICO	9.74 m
BONIFICA	4.86 mq
GRADONATURA	2.24 m
AREA DI GRADONATURA	0.78 mq
MATERIALE DRENANTE	2.92 mq

RILEVATI SS 121_LOTTO 2A	
TNT	20.43 m
RILEVATO	10.18 mq
TERRENO VEGETALE	7.02 m

SOVRAST. SS 121_LOTTO 2A	
USURA	4.00 m
BINDER	4.00 m
MISTO CEMENTATO	4.00 m

SEZIONE N. : 165
QT. PROGETTO : 327.16
DIST.PROG. : 3279.43

SEZIONE N. : 85
QT. PROGETTO : 323.54
DIST.PROG. : 1575.15
DIST.PREC. : 6.30
DIST.SUCC. : 19.93

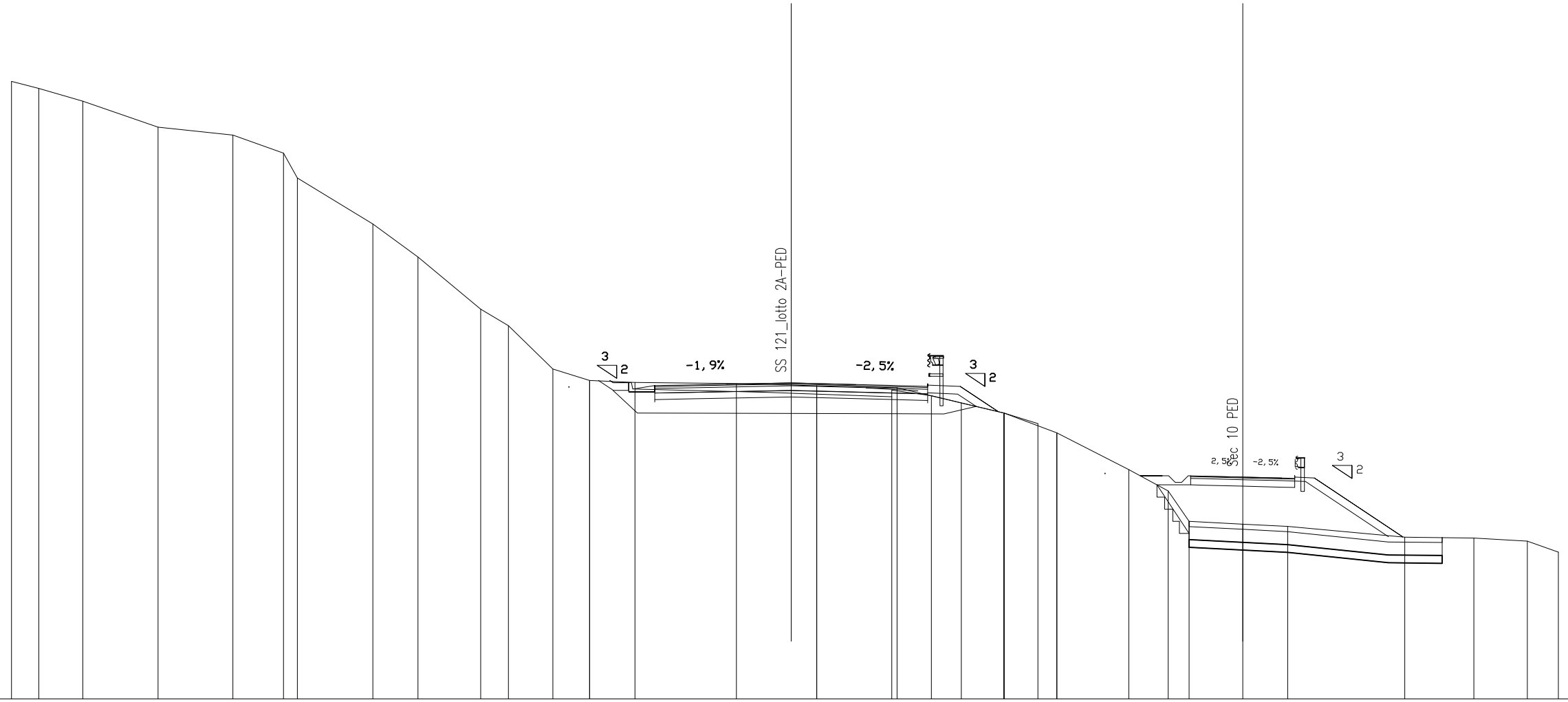

SCALA 1:200

QT.RIF. 315.000

QUOTE TERRENO	338.76	338.49	338.00	337.00	336.69	336.00	335.04	333.27	332.00	330.00	329.36	327.69	327.26	327.17	327.13	327.05	326.88	326.97	326.67	326.39	326.00	326.00	325.59	325.24	323.83	323.00	321.83	321.73	321.64	321.22	321.19	321.07	320.65
DIST.PARZIALI TERRENO		1.05	1.69	2.90	2.88	1.95	0.54	2.90	1.74	2.41	1.07	1.71	1.41	1.74	3.91	3.09	2.89	1.32	1.16	1.64	1.30	0.73	2.76	1.52	0.80	2.07	1.73	4.50	2.66	2.06	1.19		
QUOTE PROGETTO													327.25	326.87 327.17 326.81 326.87 327.17 326.87 326.81 326.81 327.06 326.52 326.55		326.62		326.52	326.78 326.49	326.73	326.25				323.23 323.23 323.23 323.23 323.23 323.22		323.18	323.15 323.13 323.38 323.37		321.24			
DIST.PARZIALI PROGETTO													0.58	0.59 0.85	1.50	3.75	3.75	1.50	1.15	0.71	6.86				1.19	0.50	1.50	1.50	0.50 0.41	3.19			

SCAVI BONIFICHE SS 121_LOTTO 2A	
STERRO	3.12 mq
SCOTICO	8.60 m
BONIFICA	4.29 mq
GRADONATURA	2.10 m
AREA DI GRADONATURA	0.93 mq
MATERIALE DRENANTE	2.60 mq

RILEVATI SS 121_LOTTO 2A	
TNT	18.26 m
RILEVATO	6.05 mq
TERRENO VEGETALE	9.68 m

SOVRAST. SS 121_LOTTO 2A	
USURA	4.00 m
BINDER	4.00 m
MISTO CEMENTATO	4.00 m

SEZIONE N. : 166
QT. PROGETTO : 327.41
DIST.PROG. : 3299.43

SEZIONE N. : 86
QT. PROGETTO : 323.33
DIST.PROG. : 1595.08
DIST.PREC. : 19.93
DIST.SUCC. : 19.85

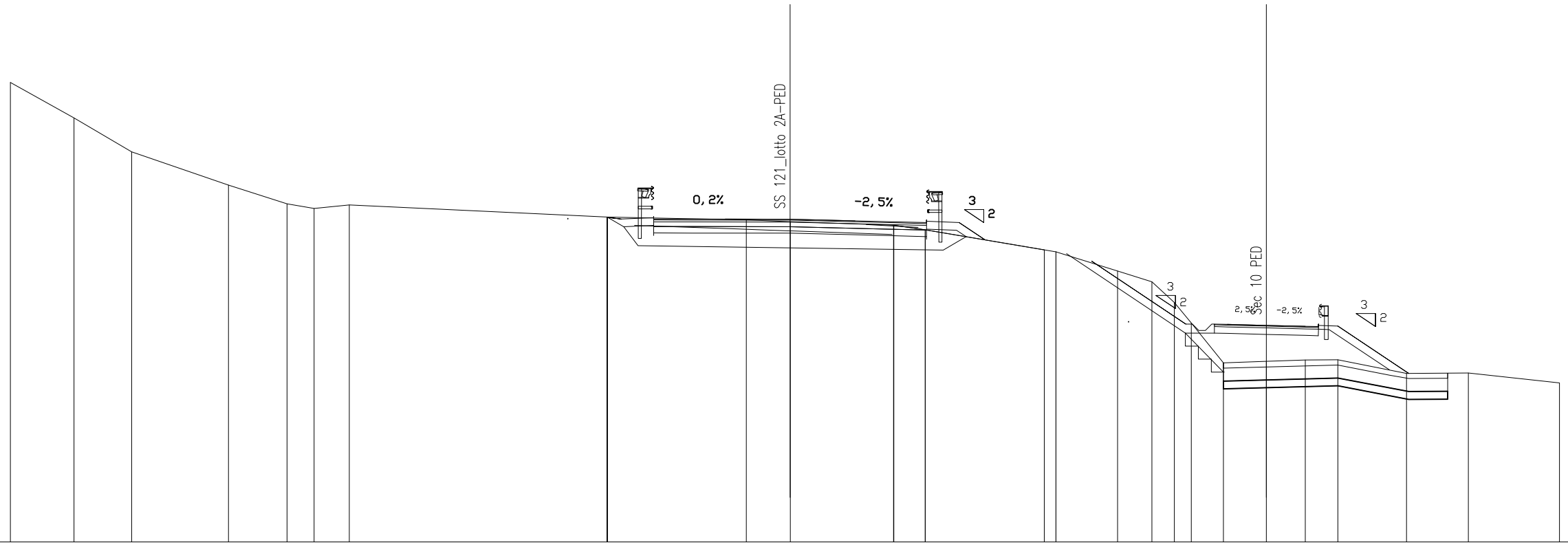

SCALA 1:200

QT.RIF. 315.000

QUOTE TERRENO	332.66	331.30	330.00	328.71	328.00	327.82	327.96	327.49	327.38	327.31	327.17 327.17	327.00 327.00	326.23 326.15	325.42	325.00	324.21 323.42	321.88	321.94	321.99	322.00	321.48	321.49	321.11			
DIST.PARZIALI TERRENO		2.45	2.21	3.73	2.26	1.04	1.36	9.92	5.35	1.69	3.98	1.22	4.58	0.44	2.38	1.32	0.86	0.65	1.24	1.65	1.50	1.25	2.64	2.38	3.51	
QUOTE PROGETTO								327.47 327.12	327.17 326.88	326.87	326.87	326.77	327.03 326.74	326.98 326.74	326.08	323.03	323.03 323.03 323.01	322.98	322.94 322.93 323.18 323.16		321.61					
DIST.PARZIALI PROGETTO								0.61	1.15	1.50	3.75	3.75	1.50	1.15	0.37	3.86	4.58	1.11	0.50	1.50	1.50	0.50 0.41	2.32			

SCAVI BONIFICHE SS 121_LOTTO 2A	
SCOTICO	8.22 m
BONIFICA	8.13 mq
MATERIALE DRENANTE	2.95 mq

RILEVATI SS 121_LOTTO 2A	
TNT	20.77 m
RILEVATO	2.59 mq
TERRENO VEGETALE	4.47 m

SOVRAST. SS 121_LOTTO 2A	
USURA	4.00 m
BINDER	4.00 m
MISTO CEMENTATO	4.00 m

SEZIONE N. : 167
QT. PROGETTO : 327.66
DIST.PROG. : 3319.43

SEZIONE N. : 87
QT. PROGETTO : 323.25
DIST.PROG. : 1614.93
DIST.PREC. : 19.85
DIST.SUCC. : 4.15

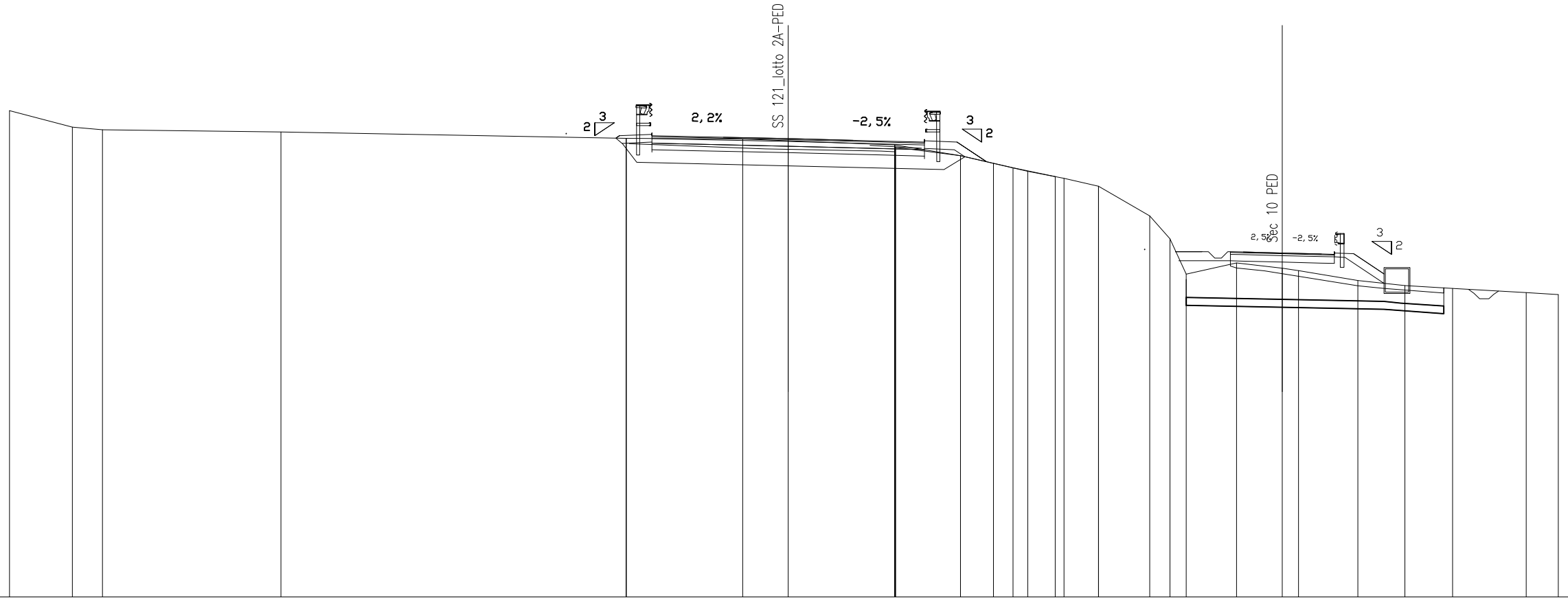

SCALA 1:200

QT.RIF. 310.000

QUOTE TERRENO	328.74	328.10	328.00	327.92	327.68	327.64	327.58	327.42 327.32	327.00	326.71	326.54	326.40	326.20 326.13	325.82	324.68	323.80	322.44	322.87	322.66 322.57	322.19	322.00	321.89	321.72	321.65		
DIST.PARZIALI TERRENO		2.42	1.16	6.88	13.30	4.49	1.75	4.11	2.50	1.27	0.75	0.57	1.06	0.34	1.33	1.98	0.78	0.62	1.94	1.76	0.63	2.29	1.81	1.84	2.84	1.24
QUOTE PROGETTO						327.68 327.48	327.52 327.23	327.20	327.12	327.03	327.28 326.99	327.23 326.96				322.95	322.95	322.95 322.95 322.94	322.90	322.87 322.85 323.10 323.09	322.09					
DIST.PARZIALI PROGETTO						1.15	1.50	3.75	3.75	1.50	1.15	0.41	8.24			0.80	1.19	0.50	1.50	1.50	0.50 0.41	1.50				

SCAVI BONIFICHE SS 121_LOTTO 2A	
STERRO	2.13 mq
SCOTICO	6.21 m
BONIFICA	3.11 mq
GRADONATURA	2.88 m
AREA DI GRADONATURA	1.51 mq
MATERIALE DRENANTE	1.87 mq

RILEVATI SS 121_LOTTO 2A	
TNT	13.34 m
RILEVATO	4.21 mq
TERRENO VEGETALE	7.23 m

SOVRAST. SS 121_LOTTO 2A	
USURA	4.00 m
BINDER	4.00 m
MISTO CEMENTATO	4.00 m

SEZIONE N. : 87.A

QT. PROGETTO : 323.29

DIST.PROG. : 1619.08

DIST.PREC. : 4.15

DIST.SUCC. : 15.60

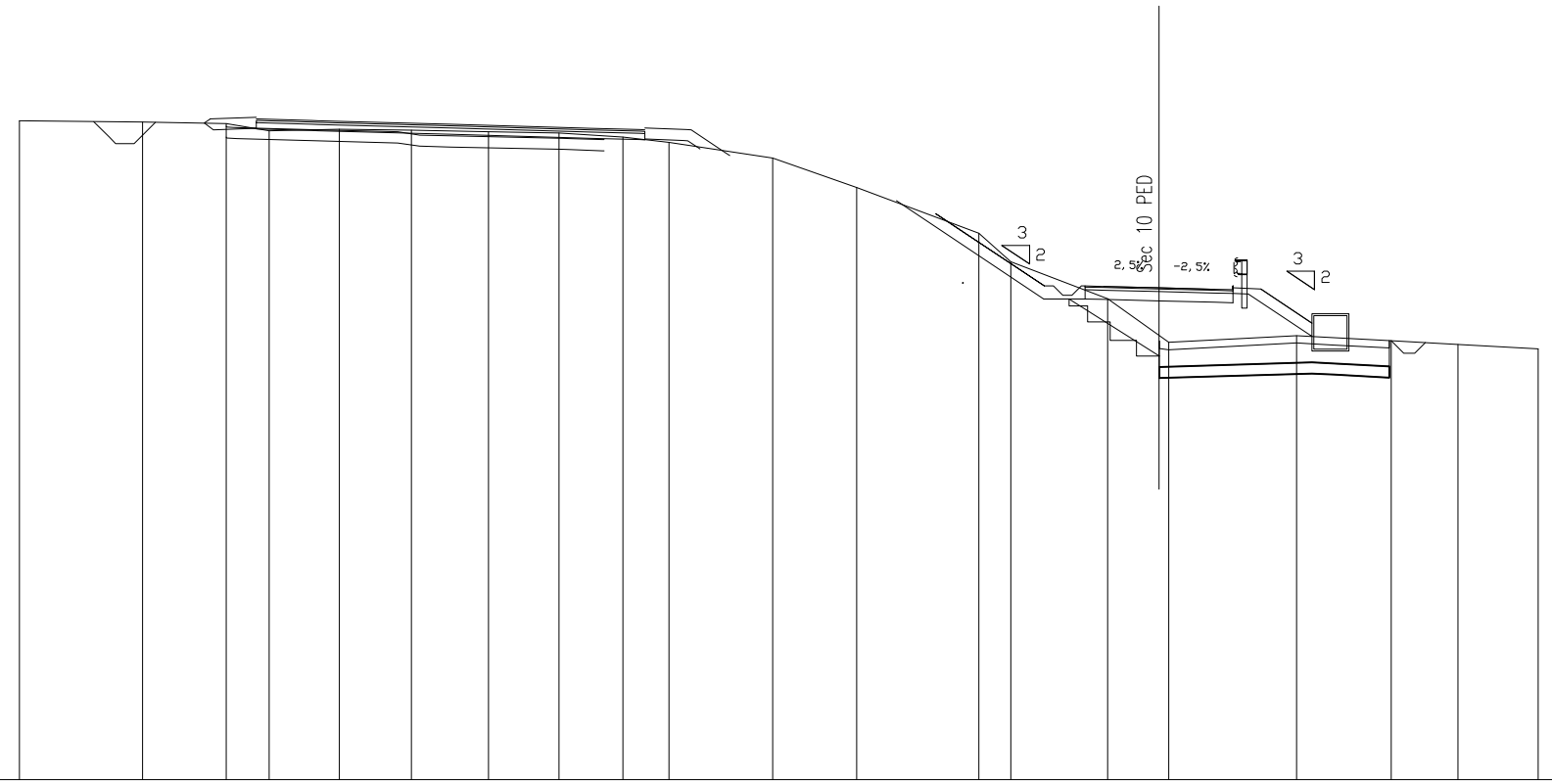

SCALA 1:200

QT.RIF. 310.000

QUOTE TERRENO	327.81		327.77	327.73	327.53	327.58	327.56	327.51	327.48	327.36	327.22	326.80	326.00	324.76	324.00	323.00	322.01 321.82	322.00	321.86	321.76	321.64
DIST.PARZIALI TERRENO		3.32	2.26	1.16	1.89	1.95	2.09	1.91	1.72	1.24	2.81	2.27	3.30	0.86	2.62	1.39	3.46	2.56	1.81	2.16	
QUOTE PROGETTO													325.65		322.99 322.99	322.99 322.99 322.98	322.94	322.90 322.89 322.14 323.12		321.98	
DIST.PARZIALI PROGETTO													3.90		1.11	0.50 1.50	1.50	0.50 0.41 1.72			

SCAVI BONIFICHE SS 121_LOTTO 2A	
STERRO	1.41 mq
SCOTICO	5.11 m
BONIFICA	2.59 mq
GRADONATURA	2.07 m
AREA DI GRADONATURA	0.83 mq
MATERIALE DRENANTE	1.53 mq

RILEVATI SS 121_LOTTO 2A	
TNT	11.11 m
RILEVATO	5.19 mq
TERRENO VEGETALE	5.82 m

SOVRAST. SS 121_LOTTO 2A	
USURA	4.00 m
BINDER	4.00 m
MISTO CEMENTATO	4.00 m

SEZIONE N. : 168
QT. PROGETTO : 327.91
DIST.PROG. : 3339.43

SEZIONE N. : 88
QT. PROGETTO : 323.60
DIST.PROG. : 1634.68
DIST.PREC. : 15.60
DIST.SUCC. : 19.67

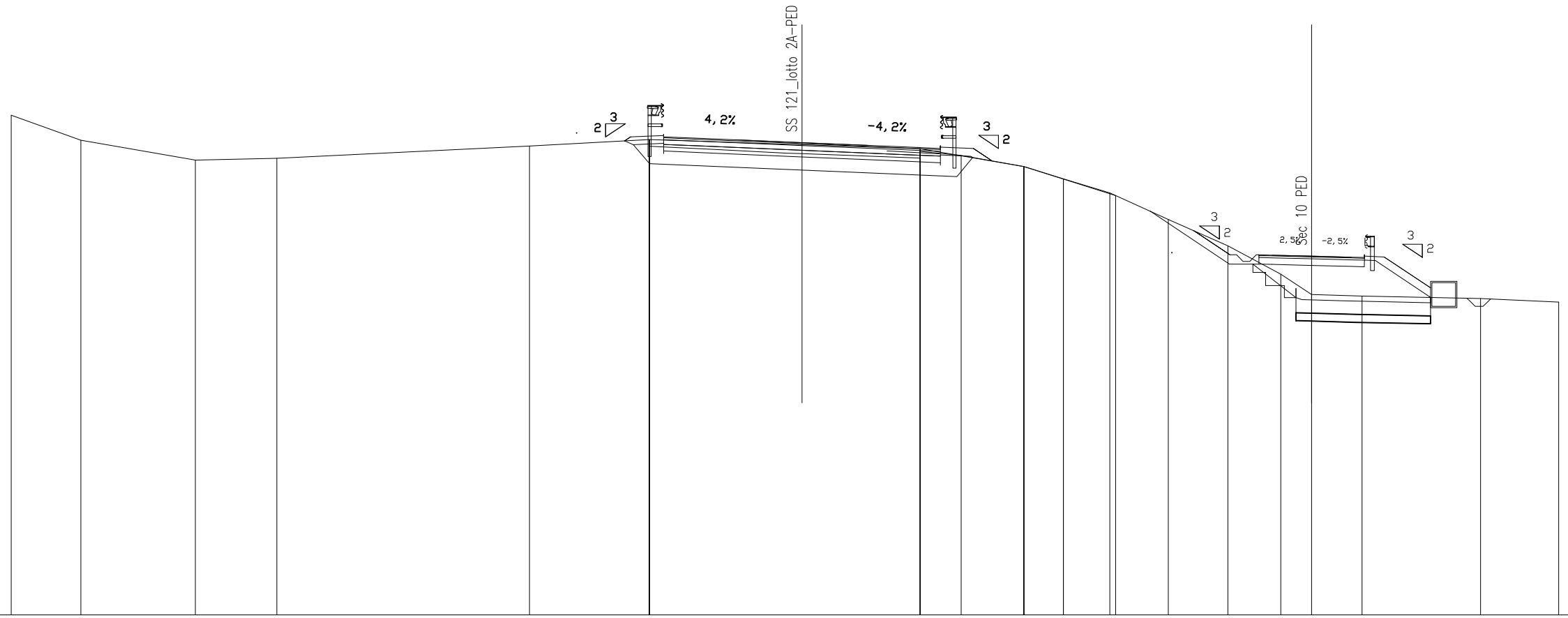

SCALA 1:200

QT.RIF. 310.000

QUOTE TERRENO	328.95	328.00	327.25	327.32	327.78	328.03	327.68 327.58	327.43	327.00	326.54	326.00 325.90	325.00	324.00	322.92	322.15	322.10	322.00	321.86		
DIST.PARZIALI TERRENO		2.65	4.34	3.09	9.58	4.55	10.27	1.55	2.38	1.50	1.76	2.00	2.26	2.01	1.17	1.91	4.49	2.97		
QUOTE PROGETTO							327.98 327.84	327.88 327.59	327.53	327.37	327.21	327.44 327.15	327.39 327.35	325.32	323.30	323.30 323.30 323.29	323.25	323.22 323.20 323.45 323.44	322.04	
DIST.PARZIALI PROGETTO							0.33	1.15	1.50	3.75	3.75	1.50	1.15	6.74	3.02	1.11	0.50	1.50	1.50	0.50 0.41	2.09

SCAVI BONIFICHE SS 121_LOTTO 2A	
STERRO	1.14 mq
SCOTICO	4.42 m
BONIFICA	2.22 mq
GRADONATURA	2.57 m
AREA DI GRADONATURA	0.99 mq
MATERIALE DRENANTE	1.33 mq

RILEVATI SS 121_LOTTO 2A	
TNT	9.75 m
RILEVATO	5.09 mq
TERRENO VEGETALE	5.48 m

SOVRAST. SS 121_LOTTO 2A	
USURA	4.00 m
BINDER	4.00 m
MISTO CEMENTATO	4.00 m

SEZIONE N. : 169
QT. PROGETTO : 328.16
DIST.PROG. : 3359.43

SEZIONE N. : 88.A
QT. PROGETTO : 324.38
DIST.PROG. : 1654.35
DIST.PREC. : 19.67
DIST.SUCC. : 1.29

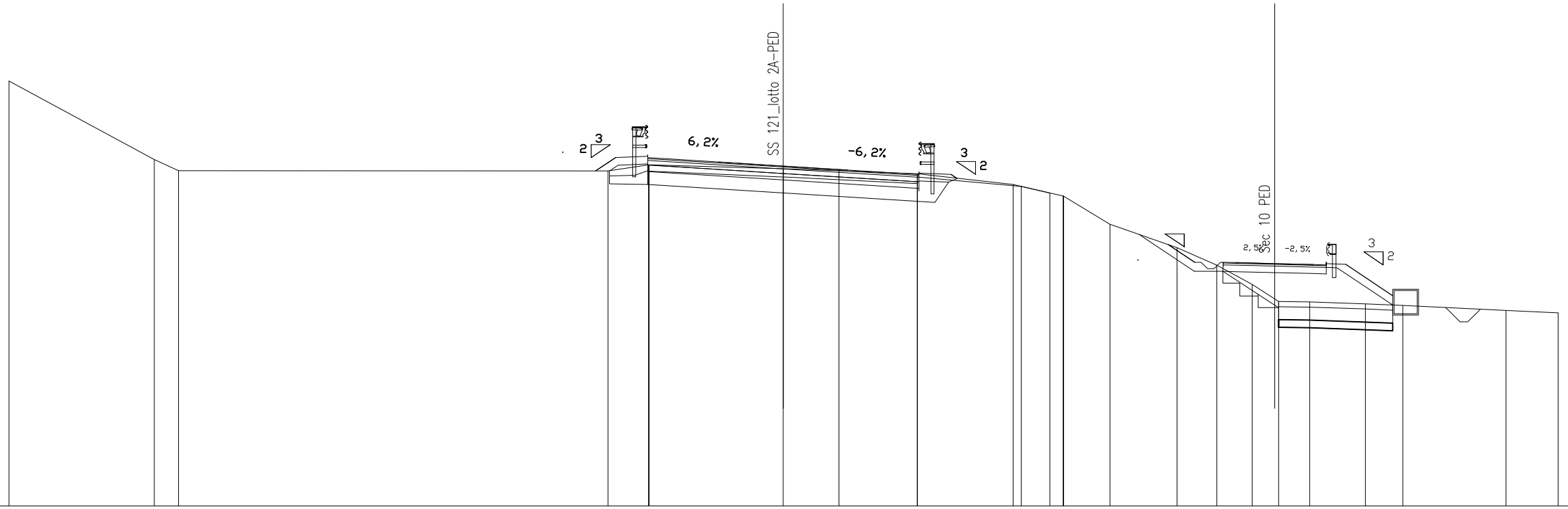

SCALA 1:200

QT.RIF. 315.000

QUOTE TERRENO	331.45		328.41	327.98		327.97	328.21 328.21		328.06	327.98		327.73 327.86		327.44 327.37	327.12 327.00	325.90	325.00	324.33	323.58	323.01 322.91	322.90	322.83	322.76	322.57	322.48
DIST.PARZIALI TERRENO		5.63	0.94	16.64		1.59	5.20		2.16	3.04		3.70		1.11	0.53	1.80	2.60	1.54	1.37	0.87	1.20	2.16	1.45	4.00	2.02
QUOTE PROGETTO						327.97 328.19	328.24 327.95	327.86	327.62		327.39	327.58 327.29	327.54 327.68				325.51	324.08	324.08 324.08 324.07	324.03	324.00 323.98 324.23 324.22		322.78		
DIST.PARZIALI PROGETTO						0.33	1.15	1.50	3.75	3.75		1.50	1.15	0.33	7.05		2.14	1.11	0.50	1.50	1.50	0.50 0.41	2.16		

SCAVI BONIFICHE SS 121_LOTTO 2A	
STERRO	1.23 mq
SCOTICO	4.64 m
BONIFICA	2.32 mq
GRADONATURA	2.41 m
AREA DI GRADONATURA	1.09 mq
MATERIALE DRENANTE	1.39 mq

RILEVATI SS 121_LOTTO 2A	
TNT	10.22 m
RILEVATO	4.93 mq
TERRENO VEGETALE	6.33 m

SOVRAST. SS 121_LOTTO 2A	
USURA	4.00 m
BINDER	4.00 m
MISTO CEMENTATO	4.00 m

SEZIONE N. : 169.A
QT. PROGETTO : 328.19
DIST.PROG. : 3361.33

SEZIONE N. : 89
QT. PROGETTO : 324.45
DIST.PROG. : 1655.63
DIST.PREC. : 1.29
DIST.SUCC. : 11.82

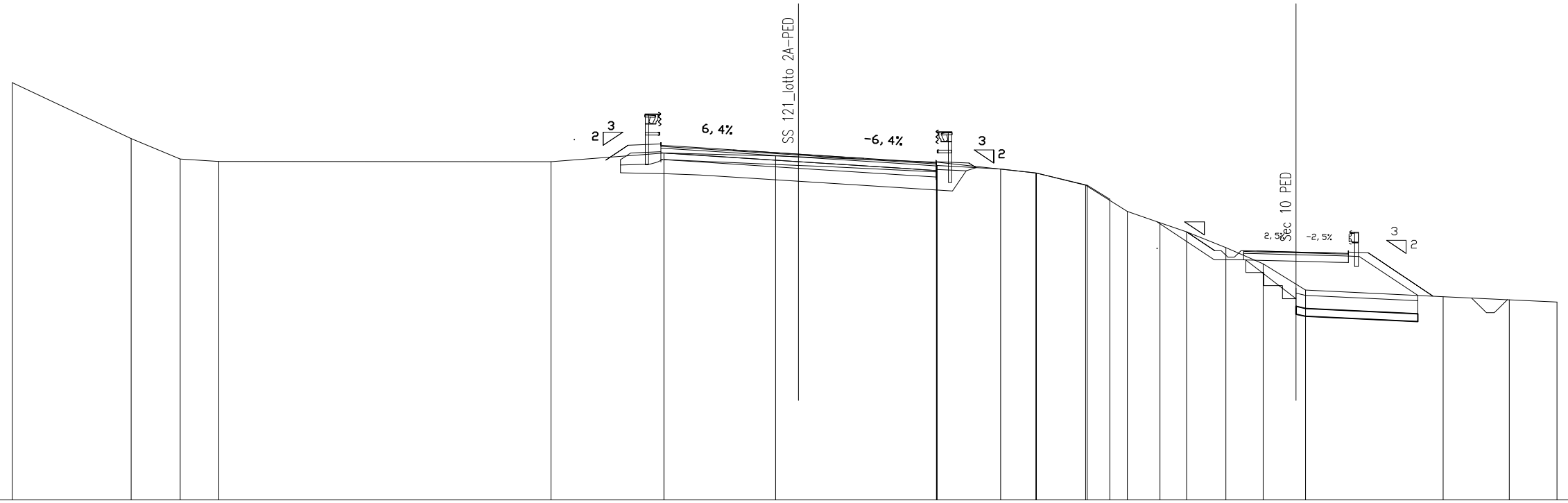

SCALA 1:200

QT.RIF. 315.000

QUOTE TERRENO	330.91	328.78	328.00	327.90	327.90	328.23	328.12	327.88 327.75	327.61	327.47 327.47	327.00 327.00 326.46	326.00	325.57	325.22	324.62	324.00	323.23 323.00	322.75	322.63	322.55				
DIST.PARZIALI TERRENO		4.54	1.87	1.47	12.68	4.31	4.25	6.14	2.42	1.35	1.88	0.86	0.67	1.24	1.02	1.49	1.43	1.25	0.37	5.25	2.52	1.83		
QUOTE PROGETTO						327.97 328.23	328.27 327.98	327.89	327.65	327.40	327.60 327.31	327.55 327.67	325.60	324.15 324.15	324.15 324.15 324.14	324.10	324.06 324.05 324.30 324.28	322.80						
DIST.PARZIALI PROGETTO						0.39	1.15	1.50	3.75	3.75	1.50	1.15	0.37	6.91	2.11	1.11	0.50	1.50	1.50	0.50 0.41	2.23			

SCAVI BONIFICHE SS 121_LOTTO 2A	
STERRO	1.28 mq
SCOTICO	3.35 m
BONIFICA	1.72 mq
GRADONATURA	4.64 m
AREA DI GRADONATURA	2.10 mq
MATERIALE DRENANTE	1.00 mq

RILEVATI SS 121_LOTTO 2A	
TNT	7.61 m
RILEVATO	6.43 mq
TERRENO VEGETALE	7.55 m

SOVRAST. SS 121_LOTTO 2A	
USURA	4.00 m
BINDER	4.00 m
MISTO CEMENTATO	4.00 m

SEZIONE N. : 169.B
QT. PROGETTO : 328.33
DIST.PROG. : 3372.78

SEZIONE N. : 89.A
QT. PROGETTO : 325.14
DIST.PROG. : 1667.45
DIST.PREC. : 11.82
DIST.SUCC. : 6.52

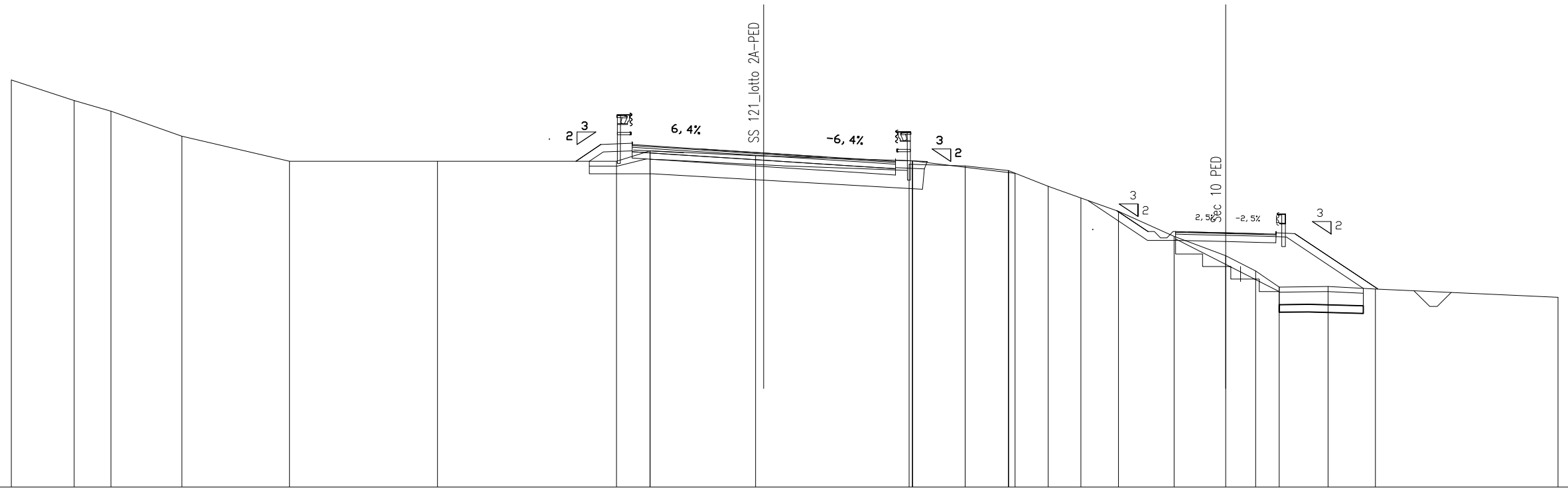

SCALA 1:200

QT.RIF. 315.000

QUOTE TERRENO	331.24	330.42	330.00	329.00	328.00	328.00	328.00	328.41	328.21	327.88	328.01	327.81	327.62	327.52	327.00	326.53	326.00	325.00	324.23	323.62	322.97	323.00	322.90	322.57
DIST.PARZIALI TERRENO		2.51	1.47	2.82	4.29	5.90	7.14	1.34	4.21	6.11	2.10	1.72	1.32	1.30	1.50	2.22	2.06	1.19	0.94	1.94	1.89	7.27		

QUOTE PROGETTO	328.00	328.37	328.42	328.13	328.03	327.79	327.55	327.74	327.45	327.69	327.98	326.43	324.84	324.84	324.84	324.84	324.83	324.79	324.75	324.74	324.39	324.98	323.00	322.93
DIST.PARZIALI PROGETTO	0.55	1.15	1.50	3.74	3.76	1.50	1.15	6.41	2.31	1.11	0.50	1.50	1.50	0.50	0.41	1.40	1.67							

SCAVI BONIFICHE SS 121_LOTTO 2A	
STERRO	1.72 mq
SCOTICO	3.20 m
BONIFICA	1.61 mq
GRADONATURA	5.42 m
AREA DI GRADONATURA	2.48 mq
MATERIALE DRENANTE	0.96 mq

RILEVATI SS 121_LOTTO 2A	
TNT	7.29 m
RILEVATO	8.32 mq
TERRENO VEGETALE	7.19 m

SOVRAST. SS 121_LOTTO 2A	
USURA	4.00 m
BINDER	4.00 m
MISTO CEMENTATO	4.00 m

SEZIONE N. : 170
QT. PROGETTO : 328.41
DIST.PROG. : 3379.43

SEZIONE N. : 90
QT. PROGETTO : 325.56
DIST.PROG. : 1673.98
DIST.PREC. : 6.52
DIST.SUCC. : 4.72

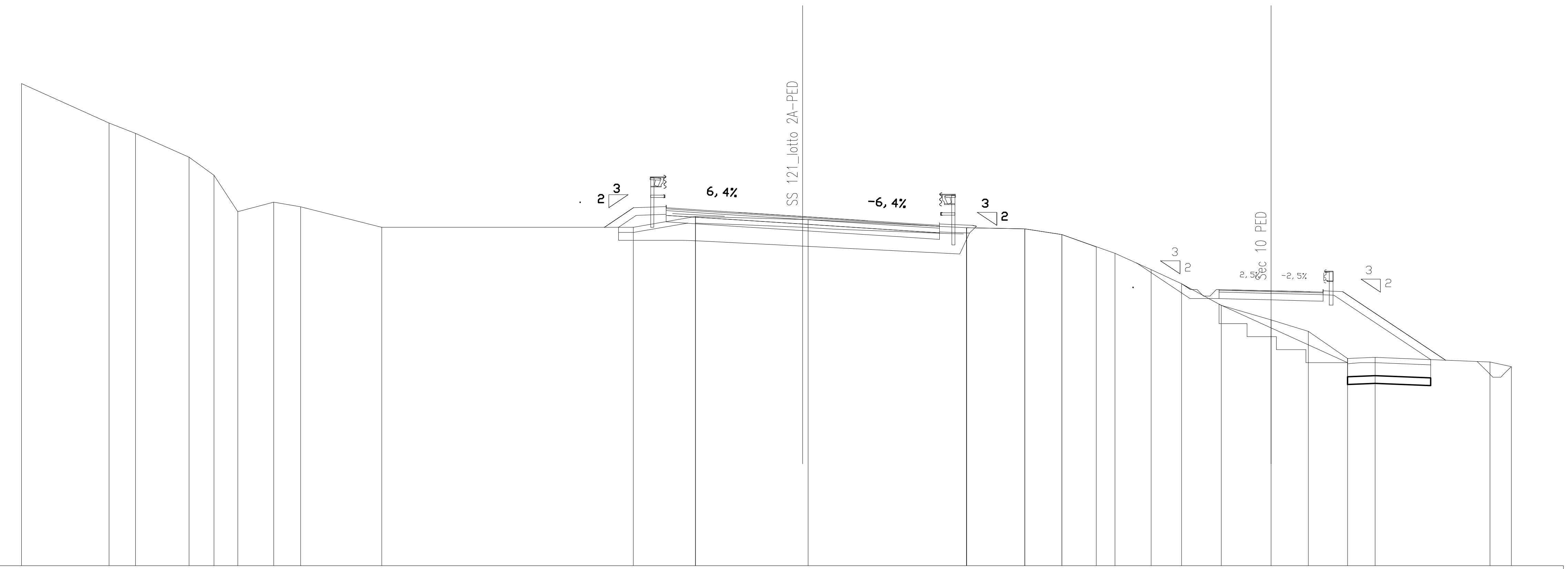

SCALA 1:200

QT.RIF. 315.000

QUOTE TERRENO: 333.52 332.00 331.61 330.69 330.00 328.60 328.96 328.79 328.00 328.00 328.41 328.29 327.98 327.98 327.94 327.94 327.72 327.72 327.25 327.00 326.37 325.83 325.00 324.44 324.00 322.96 323.00 322.82 322.65

DIST.PARZIALI TERRENO: 3.36 1.02 2.06 0.96 0.91 1.38 1.04 3.11 9.66 2.39 4.32 6.09 2.23 1.42 1.31 0.72 1.39 1.17 1.52 1.92 1.43 1.50 1.06 4.41 0.82

QUOTE PROGETTO: 328.00 328.45 328.50 328.21 328.11 327.87 327.63 327.82 327.53 327.78 328.04 326.63 325.26 325.26 325.26 325.26 325.25 325.21 323.30 322.80 325.17 325.16 325.41 325.39 322.80 322.91

DIST.PARZIALI PROGETTO: 0.68 1.15 1.50 3.74 3.76 1.50 1.15 6.14 1.98 1.11 0.50 1.50 1.34 0.50 0.41 0.52 3.19

SCAVI BONIFICHE SS 121_LOTTO 2A	
SCOTICO	4.04 m
BONIFICA	2.48 mq
GRADONATURA	7.08 m
AREA DI GRADONATURA	3.56 mq
MATERIALE DRENANTE	1.21 mq

RILEVATI SS 121_LOTTO 2A	
TNT	8.97 m
RILEVATO	10.37 mq
TERRENO VEGETALE	8.97 m

SOVRAST. SS 121_LOTTO 2A	
USURA	4.00 m
BINDER	4.00 m
MISTO CEMENTATO	4.00 m

SEZIONE N. : 170.A
QT. PROGETTO : 328.47
DIST.PROG. : 3384.24

SEZIONE N. : 90.A
QT. PROGETTO : 325.86
DIST.PROG. : 1678.70
DIST.PREC. : 4.72
DIST.SUCC. : 12.65

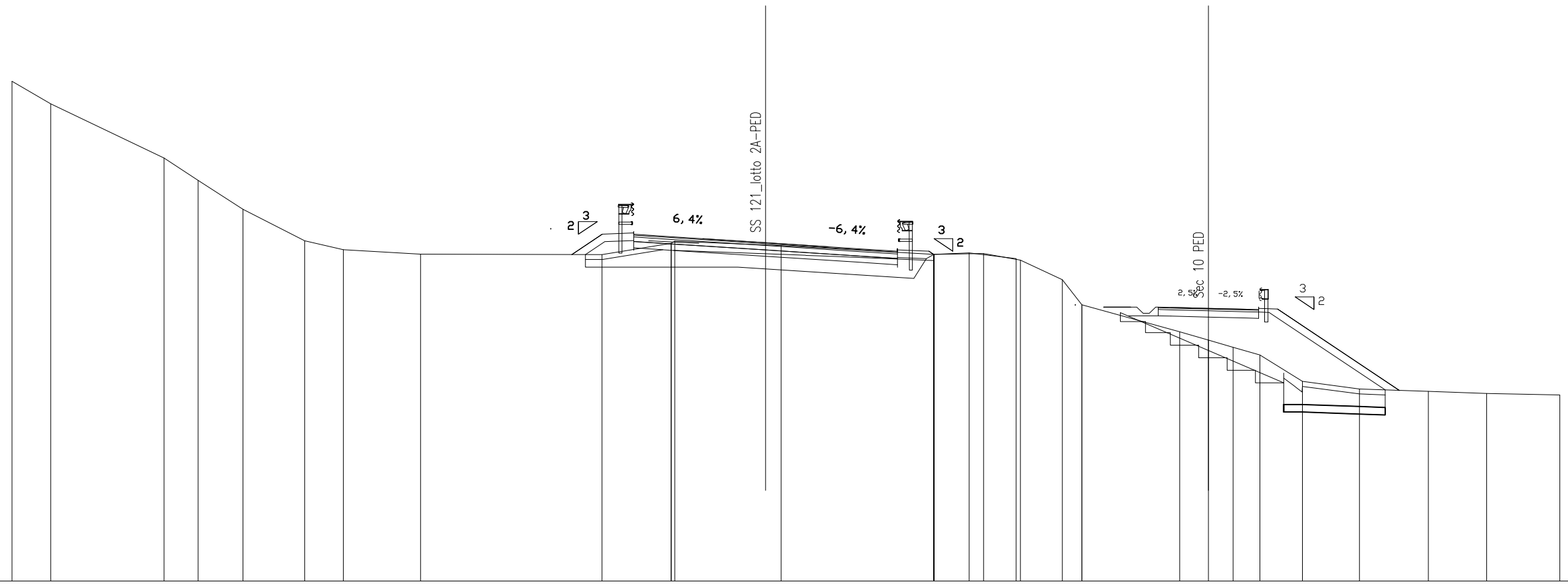

SCALA 1:200

QT.RIF. 315.000

QUOTE TERRENO	334.90	334.00	331.84	330.95	329.80	328.55	328.19	328.01	328.00	328.45 328.53	328.35	328.01 328.01	328.06 328.04	327.84 327.78	327.00	326.00	324.92	324.59	324.31	324.00	322.95	322.65	322.55	322.47	322.41
DIST.PARZIALI TERRENO	1.54	4.51	1.36	1.79	2.45	1.55	3.07	7.22	2.75	4.23	6.08	1.40	0.58	1.30	1.67	0.78	3.90	1.14	0.99	1.06	1.69	2.27	2.75	2.31	2.92

QUOTE PROGETTO	328.00	328.51	328.56 328.27	328.17	327.93	327.69	327.88 327.59	327.84 328.00	325.56	325.56 325.56 325.55	325.51	325.47 325.46 325.71 325.69 323.22	322.61
DIST.PARZIALI PROGETTO	0.77	1.15	1.50	3.75	3.75	1.50	1.15	7.74	1.19	0.50	1.50	1.50	0.50 0.41	4.30

SCAVI BONIFICHE SS 121_LOTTO 2A	
STERRO	1.67 mq
SCOTICO	2.80 m
BONIFICA	1.43 mq
GRADONATURA	9.22 m
AREA DI GRADONATURA	6.35 mq
MATERIALE DRENANTE	0.84 mq

RILEVATI SS 121_LOTTO 2A	
TNT	6.63 m
RILEVATO	12.68 mq
TERRENO VEGETALE	11.54 m

SOVRAST. SS 121_LOTTO 2A	
USURA	4.00 m
BINDER	4.00 m
MISTO CEMENTATO	4.00 m

SEZIONE N. : 90.B

QT. PROGETTO : 326.67

DIST.PROG. : 1691.35

DIST.PREC. : 12.65

DIST.SUCC. : 2.25

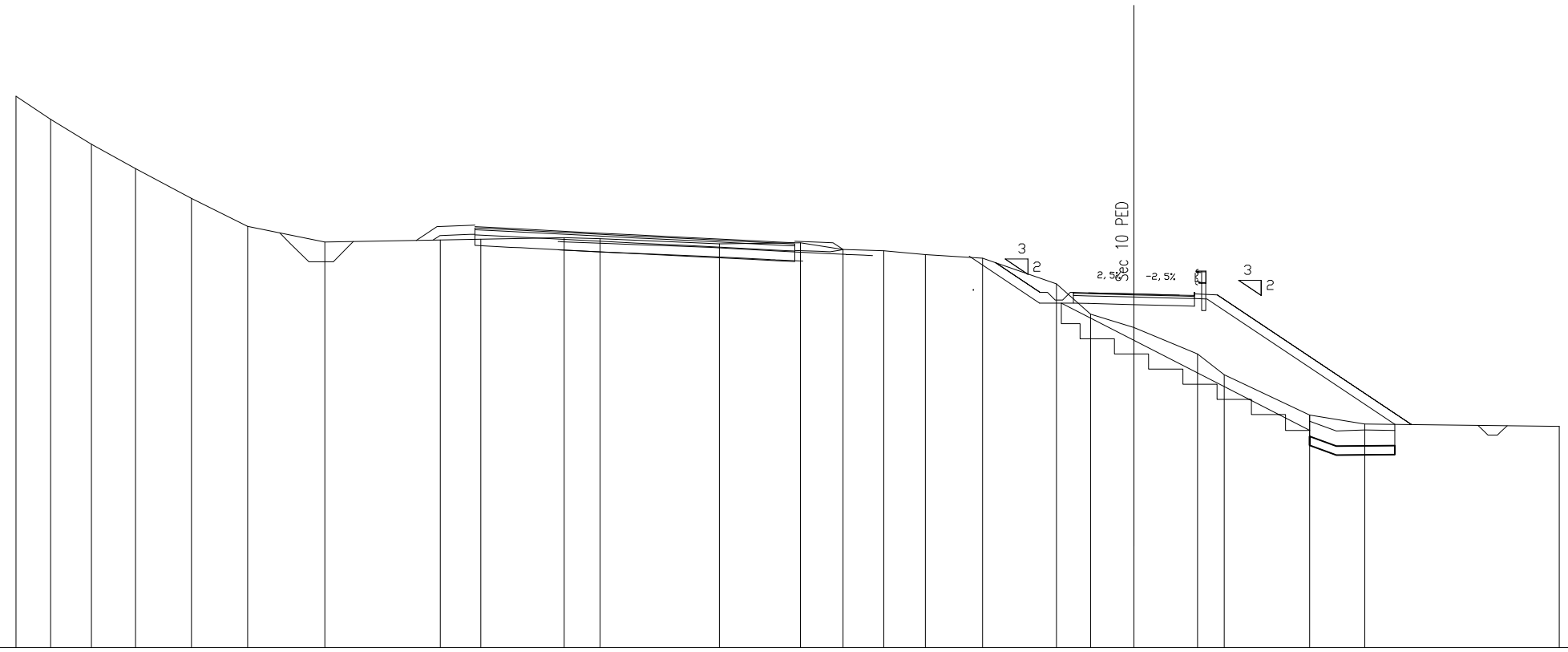

SCALA 1:200

QT.RIF. 315.000

QUOTE TERRENO	333.19	332.43	331.61	330.80	329.82	328.89	328.38	328.45	328.47	328.52	328.49	328.32	328.35	328.14	328.09	327.97	327.84	327.00	326.00	325.56	324.68	324.00	322.67	322.38	322.30
DIST.PARZIALI TERRENO		1.15	1.34	1.46	1.84	1.85	2.55	3.81	1.34	2.75	1.18	3.94	2.67	1.40	1.34	1.37	1.89	2.43	1.12	1.43	2.10	0.88	2.82	1.82	6.41
QUOTE PROGETTO																	327.91	326.37	326.37 326.37 326.35	326.32	326.28 326.27 326.52 326.50			322.36	
DIST.PARZIALI PROGETTO																	2.32	1.11	0.50	1.50	1.50	0.50 0.41	6.20		

SCAVI BONIFICHE SS 121_LOTTO 2A	
STERRO	1.90 mq
SCOTICO	2.23 m
BONIFICA	1.17 mq
GRADONATURA	10.30 m
AREA DI GRADONATURA	6.53 mq
MATERIALE DRENANTE	0.69 mq

RILEVATI SS 121_LOTTO 2A	
TNT	5.36 m
RILEVATO	13.31 mq
TERRENO VEGETALE	12.00 m

SOVRAST. SS 121_LOTTO 2A	
USURA	4.00 m
BINDER	4.00 m
MISTO CEMENTATO	4.00 m

SEZIONE N. : 171
QT. PROGETTO : 328.66
DIST.PROG. : 3399.43

SEZIONE N. : 91
QT. PROGETTO : 326.81
DIST.PROG. : 1693.60
DIST.PREC. : 2.25
DIST.SUCC. : 5.09

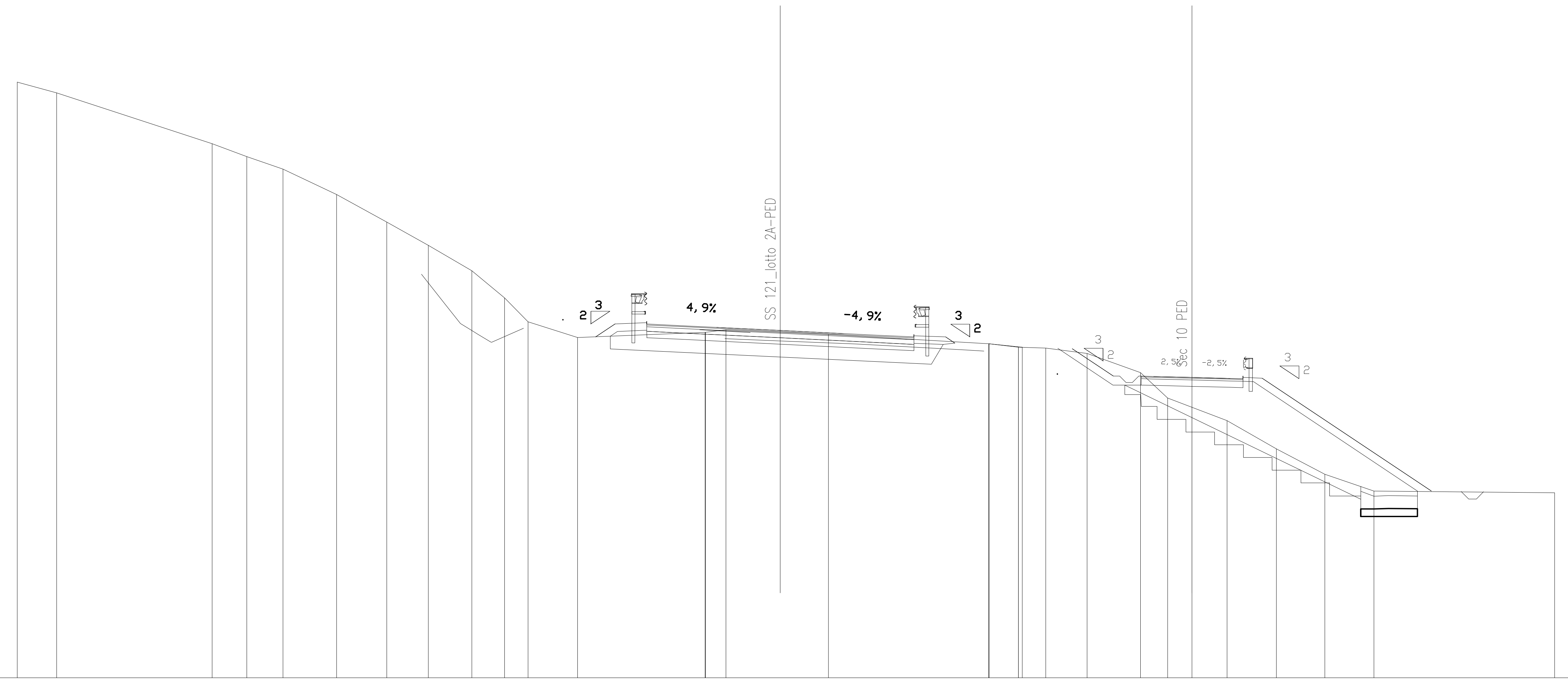

SCALA 1:200

QT.RIF. 315.000

QUOTE TERRENO: 338.43 338.00 336.00 335.49 335.00 334.00 332.92 332.00 331.00 329.94 329.00 328.38 328.58 328.68 328.49 328.13 328.13 328.00 327.99 327.97 327.75 327.00 326.00 325.64 325.11 324.00 323.00 322.34 322.28

DIST.PARZIALI TERRENO: 1.54 6.12 1.36 1.42 2.11 1.97 1.64 1.71 1.28 0.92 1.95 5.03 0.81 4.02 6.31 1.16 0.92 1.62 2.10 1.07 0.95 1.39 1.93 1.90 1.93 7.10

QUOTE PROGETTO: 328.43 328.62 328.66 328.37 328.30 328.12 327.93 328.15 327.86 328.10 328.16 327.95 326.51 326.51 326.51 326.51 326.50 326.46 326.42 326.41 326.66 326.64 322.34

DIST.PARZIALI PROGETTO: 1.15 1.50 3.75 3.75 1.50 1.15 0.46 4.05 2.09 1.11 0.50 1.49 1.51 0.50 0.41 6.44

SCAVI BONIFICHE SS 121_LOTTO 2A	
STERRO	6.05 mq
SCOTICO	2.89 m
BONIFICA	1.95 mq
GRADONATURA	9.23 m
AREA DI GRADONATURA	7.29 mq
MATERIALE DRENANTE	0.87 mq

RILEVATI SS 121_LOTTO 2A	
TNT	6.69 m
RILEVATO	12.23 mq
TERRENO VEGETALE	14.53 m

SOVRAST. SS 121_LOTTO 2A	
USURA	4.00 m
BINDER	4.00 m
MISTO CEMENTATO	4.00 m

SEZIONE N. : 171.A
QT. PROGETTO : 328.72
DIST.PROG. : 3404.62

SEZIONE N. : 91.A
QT. PROGETTO : 327.13
DIST.PROG. : 1698.69
DIST.PREC. : 5.09
DIST.SUCC. : 14.27

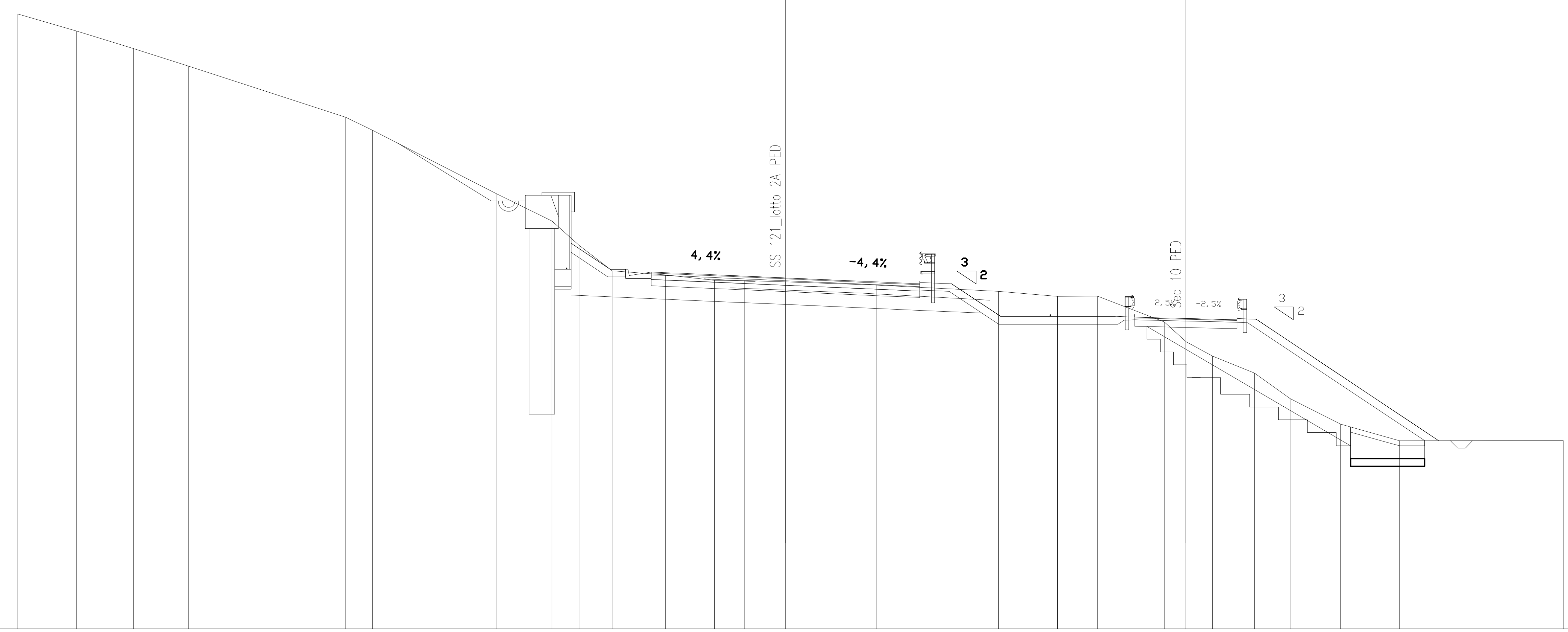

SCALA 1:200

QT.RIF. 315.000

QUOTE TERRENO: 339.04, 338.37, 337.68, 337.00, 335.00, 334.49, 332.00, 330.94, 330.00, 329.00, 328.84, 328.62, 328.61, 328.56, 328.44, 328.19, 328.00, 328.01, 327.00, 326.22, 325.66, 325.00, 324.00, 323.00, 322.35, 322.36

DIST.PARZIALI TERRENO: 2.30, 2.23, 2.15, 6.14, 1.05, 4.86, 2.15, 1.06, 1.29, 2.09, 1.92, 1.17, 1.59, 3.55, 4.79, 2.29, 1.57, 2.61, 0.85, 1.04, 1.63, 1.40, 1.97, 2.31, 6.39

QUOTE PROGETTO: 329.71, 328.76, 329.06, 328.70, 328.76, 329.06, 328.76, 328.70, 328.70, 328.95, 328.41, 328.34, 328.18, 328.02, 328.24, 327.95, 328.19, 326.90, 326.90, 326.90, 327.06, 326.83, 327.08, 326.82, 326.78, 326.74, 326.73, 326.98, 326.96, 322.35, 322.15, 322.35

DIST.PARZIALI PROGETTO: 1.43, 0.69, 0.85, 1.50, 3.75, 3.75, 1.50, 1.15, 1.94, 4.66, 0.41, 0.50, 1.50, 1.50, 0.50, 0.41, 6.91

SCAVI BONIFICHE SS 121_LOTTO 2A	
STERRO	4.03 mq
BONIFICA	3.02 mq
GRADONATURA	6.91 m
AREA DI GRADONATURA	7.14 mq

RILEVATI SS 121_LOTTO 2A	
RILEVATO	3.83 mq
TERRENO VEGETALE	12.22 m

SOVRAST. SS 121_LOTTO 2A	
USURA	4.00 m
BINDER	4.00 m
MISTO CEMENTATO	4.00 m

SEZIONE N. : 172
QT. PROGETTO : 328.90
DIST.PROG. : 3419.43

SEZIONE N. : 92
QT. PROGETTO : 327.92
DIST.PROG. : 1712.96
DIST.PREC. : 14.27
DIST.SUCC. : 8.91

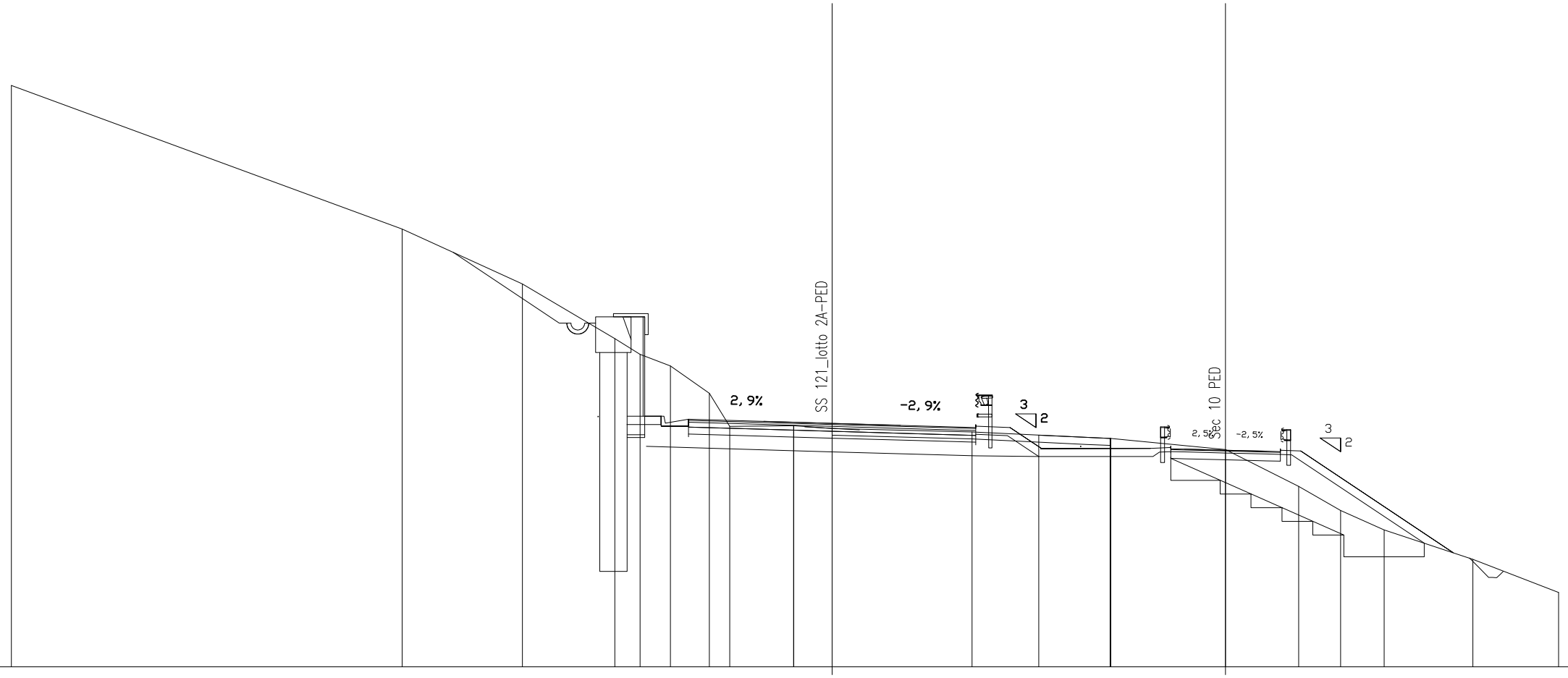

SCALA 1:200

QT.RIF. 320.000

QUOTE TERRENO	341.25	336.00	334.00	332.00	331.42	331.00	330.00	328.79	328.81	328.72	328.58	328.46	328.35 328.35	327.94	326.60	325.72	325.00	323.93	322.71	
DIST.PARZIALI TERRENO		14.29	4.39	3.38	0.92	1.11	1.43	0.74	2.33	1.41	5.11	2.45	2.61	4.19	2.68	1.53	1.59	3.24	3.13	
QUOTE PROGETTO					328.86 329.16 328.80 328.86 329.16 328.86 328.80 328.80 329.05 328.51 328.47					328.36	328.25	328.50 328.21	328.45	327.69 327.69	327.69 327.85 327.62 327.87 327.61	327.57	327.53 327.52 327.77 327.75		324.52	
DIST.PARZIALI PROGETTO					1.25	0.85	1.50		3.75	3.75	1.50	1.15	1.15	4.17	0.41 0.50	1.49	1.51	0.50 0.41	4.85	

SCAVI BONIFICHE SS 121_LOTTO 2A	
STERRO	3.64 mq
BONIFICA	4.20 mq
GRADONATURA	2.54 m
AREA DI GRADONATURA	1.68 mq

RILEVATI SS 121_LOTTO 2A	
RILEVATO	0.61 mq
TERRENO VEGETALE	9.12 m

SOVRAST. SS 121_LOTTO 2A	
USURA	4.00 m
BINDER	4.00 m
MISTO CEMENTATO	4.00 m

SEZIONE N. : 92.A

QT. PROGETTO : 328.31

DIST.PROG. : 1721.87

DIST.PREC. : 8.91

DIST.SUCC. : 10.57

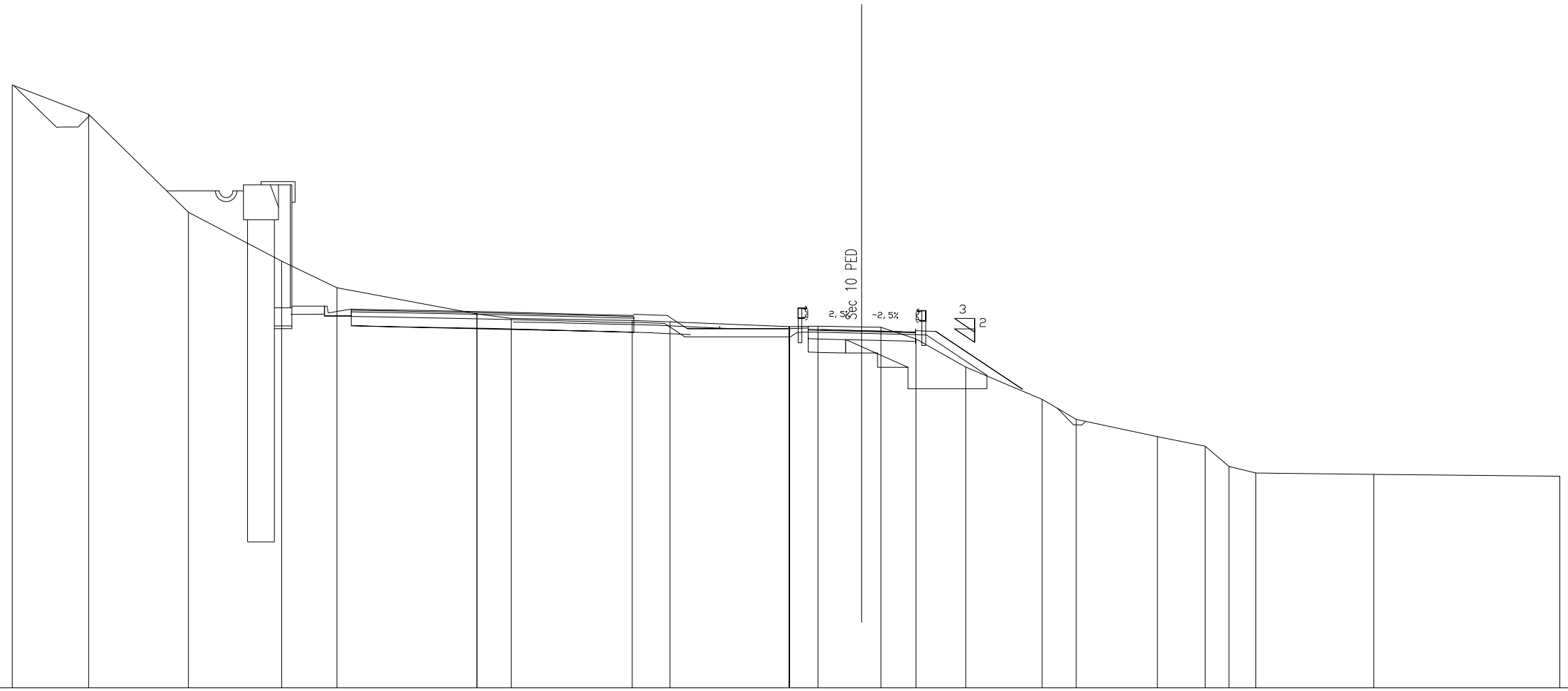

SCALA 1:200

QT.RIF. 315.000

QUOTE TERRENO	337.45	336.37	332.72	330.89	329.90	328.93	328.76	328.69	328.63	328.46	328.47	328.44	328.43	328.00	326.95	325.75	325.00	324.36	324.00	323.25	323.00	322.95	322.88	
DIST.PARZIALI TERRENO		2.84	3.72	3.47	2.05	5.22	1.28	4.50	1.41	4.44	1.07	1.63	0.72	1.31	1.85	2.84	1.27	3.02	1.78	0.89	1.00	4.39	6.93	
QUOTE PROGETTO									328.08	328.08	328.24	328.01	328.26	327.99	327.96	327.92	327.91	328.16	328.14	326.64				
DIST.PARZIALI PROGETTO										3.94	0.41	0.50	1.49	1.51	0.50	0.41	2.24							

SCAVI BONIFICHE SS 121_LOTTO 2A	
STERRO	1.04 mq
BONIFICA	1.99 mq
SCARIFICA	4.88 m

RILEVATI SS 121_LOTTO 2A	
RILEVATO	0.11 mq
TERRENO VEGETALE	2.10 m

SOVRAST. SS 121_LOTTO 2A	
USURA	4.00 m
BINDER	4.00 m
MISTO CEMENTATO	4.00 m

SEZIONE N. : 173
QT. PROGETTO : 329.14
DIST.PROG. : 3439.43

SEZIONE N. : 93
QT. PROGETTO : 328.66
DIST.PROG. : 1732.45
DIST.PREC. : 10.57
DIST.SUCC. : 19.74

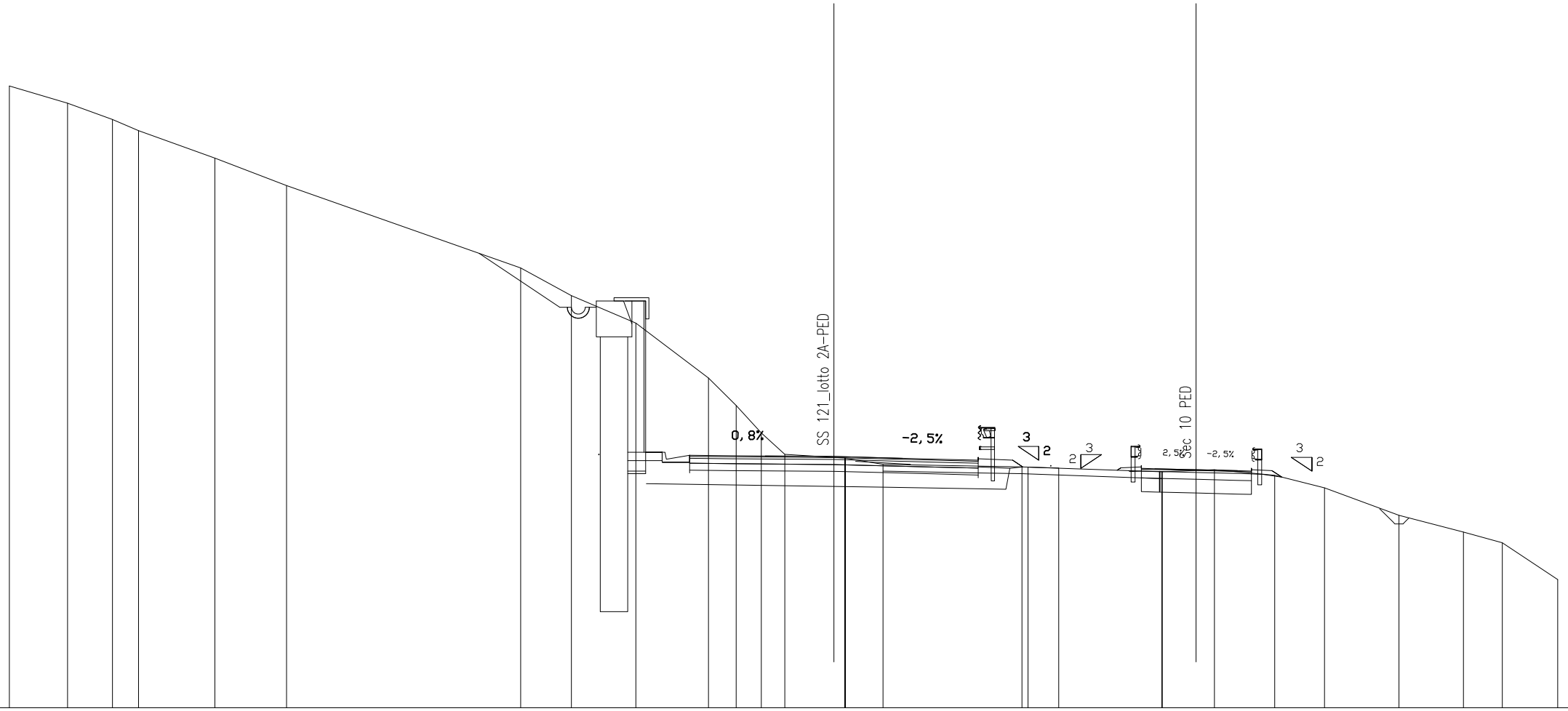

SCALA 1:200

QT.RIF. 320.000

QUOTE TERRENO	342.62	342.00	341.41	341.00	340.00	339.00	336.00	335.00	334.00	332.00	331.00	330.00	329.22	329.09	328.86	328.77	328.76	328.72	328.59	328.64	328.67	328.46	328.00	327.00	326.39	326.00	324.66
DIST.PARZIALI TERRENO		2.12	1.63	0.95	2.78	2.61	8.51	1.84	2.35	2.64	1.01	0.92	0.85	2.20	1.38	5.05	1.12	3.76	1.24	0.67	2.19	1.82	2.71	2.34	1.41	2.02	
QUOTE PROGETTO									328.99	329.29	328.93	328.99	329.29	329.29	328.93	328.93	329.18	328.64	328.63	328.60	328.51	328.76	328.47	328.71	328.77	328.63	328.60	328.36	328.61	328.35	328.31	328.27	328.26	328.51	328.50	328.39
DIST.PARZIALI PROGETTO									1.25	0.85	1.50	3.75		3.75		1.50	1.15	0.47	3.85	0.41	0.50	1.49	1.51	0.50	0.41	0.70	

SCAVI BONIFICHE SS 121_LOTTO 2A	
STERRO	0.34 mq
BONIFICA	1.82 mq
SCARIFICA	3.04 m

RILEVATI SS 121_LOTTO 2A	
RILEVATO	0.32 mq
TERRENO VEGETALE	1.89 m

SOVRAST. SS 121_LOTTO 2A	
USURA	4.00 m
BINDER	4.00 m
MISTO CEMENTATO	4.00 m

SEZIONE N. : 174
QT. PROGETTO : 329.38
DIST.PROG. : 3459.43

SEZIONE N. : 93.A
QT. PROGETTO : 329.05
DIST.PROG. : 1752.19
DIST.PREC. : 19.74
DIST.SUCC. : 2.01

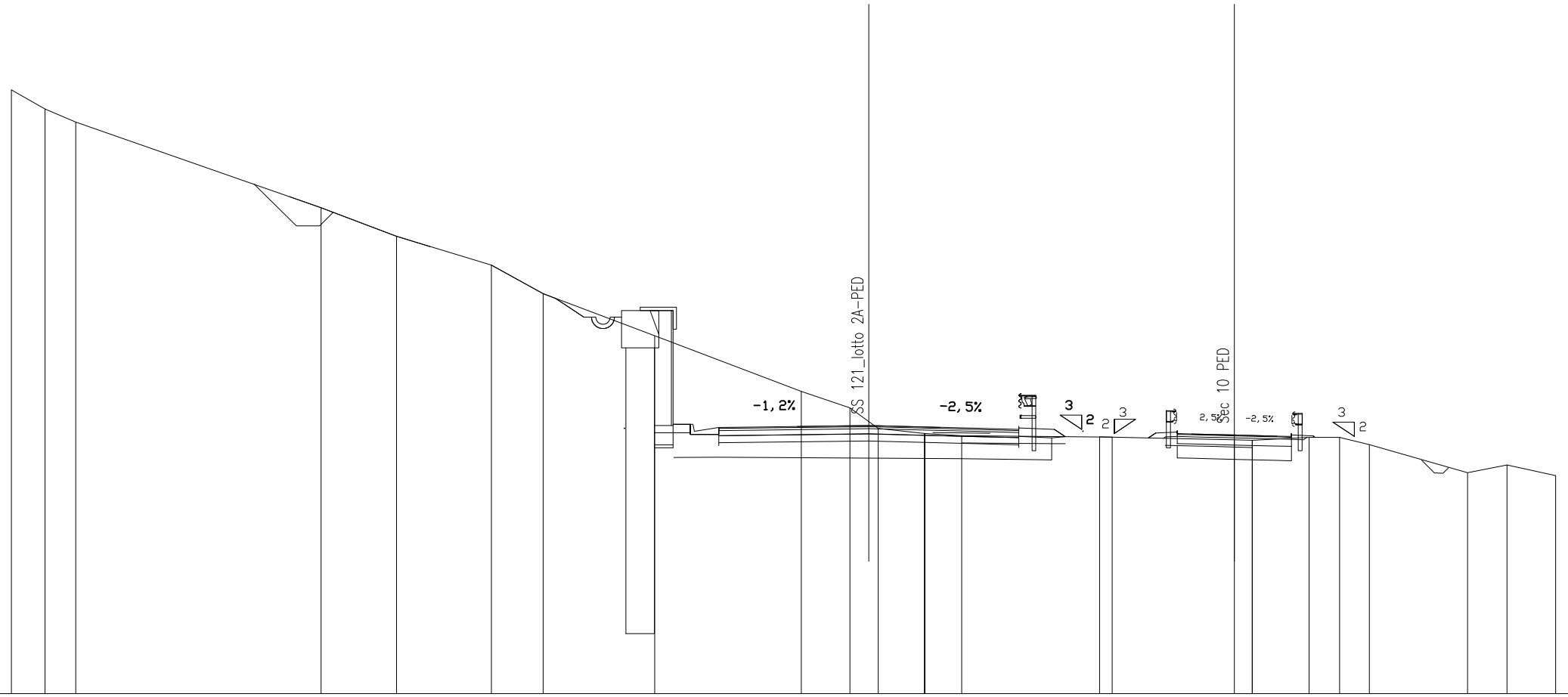

SCALA 1:200

QT.RIF. 320.000

QUOTE TERRENO	341.12	340.46	340.00	337.00	336.00	335.00	334.00	332.53	330.58	330.00	329.28	329.10	329.02	328.98	328.97	328.88	328.86	328.97	328.97	328.71	327.73	328.00	327.63
DIST.PARZIALI TERRENO	1.17	1.08	8.59	2.64	3.32	1.81	3.90	5.13	1.70	0.99	1.62	1.29	4.83	0.43	4.28	0.63	1.99	1.07	1.04	3.44	1.38	1.70	
QUOTE PROGETTO	329.13 329.43 329.07 329.13 329.43 329.13 329.07 329.07 329.32 328.78 328.79								328.84			328.74	329.00 328.71	328.95 328.99	328.94 328.98 328.75 329.00 328.74 328.70		328.66 328.65 328.90 328.88 328.97						
DIST.PARZIALI PROGETTO	1.25	0.85	1.50	3.75				3.75				1.50	1.15	0.48	3.43	0.41 0.50	1.50	1.50	0.50 0.41				

SCAVI BONIFICHE SS 121_LOTTO 2A	
STERRO	0.33 mq
BONIFICA	1.81 mq
SCARIFICA	3.24 m

RILEVATI SS 121_LOTTO 2A	
RILEVATO	0.32 mq
TERRENO VEGETALE	1.91 m

SOVRAST. SS 121_LOTTO 2A	
USURA	4.00 m
BINDER	4.00 m
MISTO CEMENTATO	4.00 m

SEZIONE N. : 94

QT. PROGETTO : 329.08

DIST.PROG. : 1754.19

DIST.PREC. : 2.01

DIST.SUCC. : 10.82

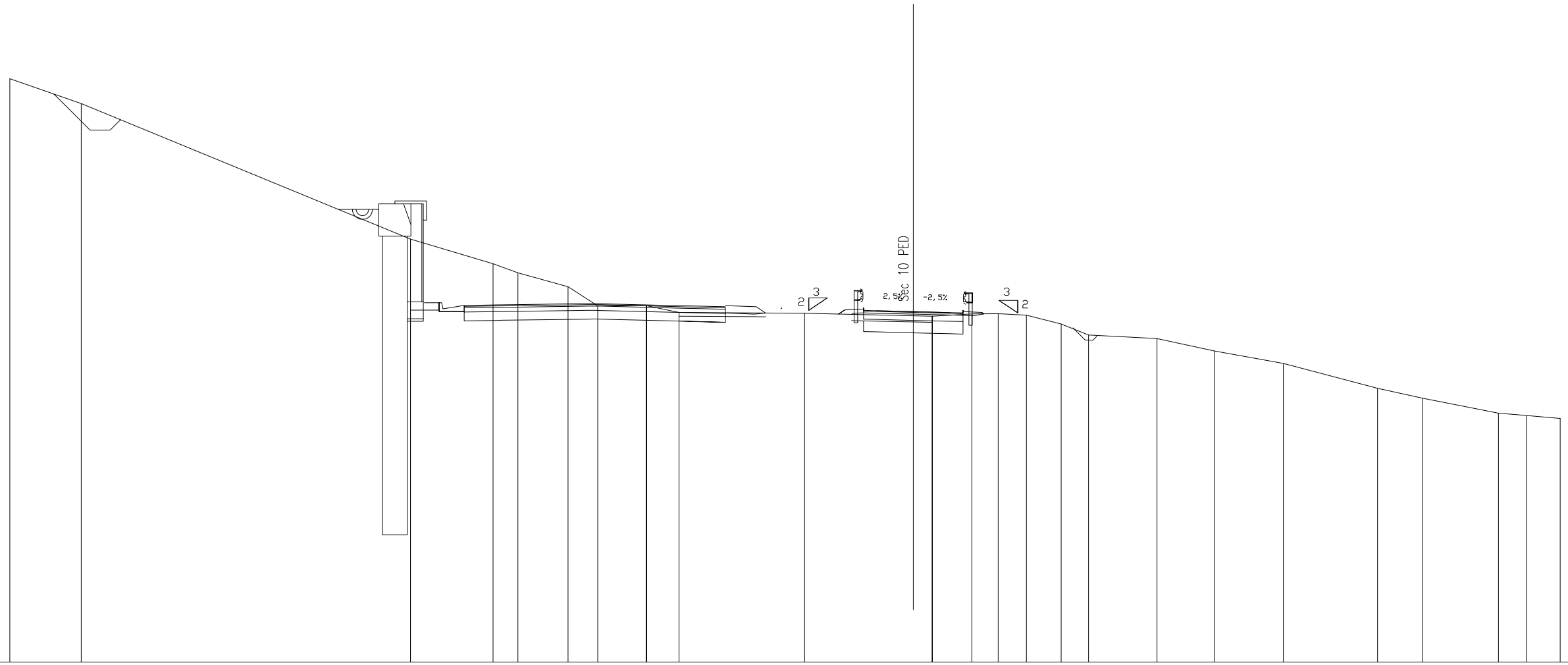

SCALA 1:200

QT.RIF. 315.000

QUOTE TERRENO	338.43	337.44	332.00	331.00	330.64	330.08	329.31	329.32	329.05	329.01	328.92	328.90	328.98	329.00	328.93	328.58	328.14	328.00	327.50	327.00	326.00	325.60	325.00	324.91	324.79
DIST.PARZIALI TERRENO		2.87	13.24	3.32	0.99	2.02	1.19	1.95	1.31	5.05	4.37	0.76	1.60	1.06	1.14	1.40	1.09	2.76	2.31	2.76	3.78	1.82	3.05	1.12	1.35
QUOTE PROGETTO											328.97	329.01	329.08	329.03	328.77	328.73		328.69	328.68	328.93	328.91	328.99			
DIST.PARZIALI PROGETTO											0.41	0.50	1.50		1.50			0.50	0.41	0.42					

SCAVI BONIFICHE SS 121_LOTTO 2A	
BONIFICA	1.93 mq
SCARIFICA	4.88 m

RILEVATI SS 121_LOTTO 2A	
RILEVATO	0.28 mq
TERRENO VEGETALE	2.00 m

SOVRAST. SS 121_LOTTO 2A	
USURA	4.00 m
BINDER	4.00 m
MISTO CEMENTATO	4.00 m

SEZIONE N. : 174.A
QT. PROGETTO : 329.53
DIST.PROG. : 3472.44

SEZIONE N. : 94.A
QT. PROGETTO : 329.24
DIST.PROG. : 1765.01
DIST.PREC. : 10.82
DIST.SUCC. : 6.99

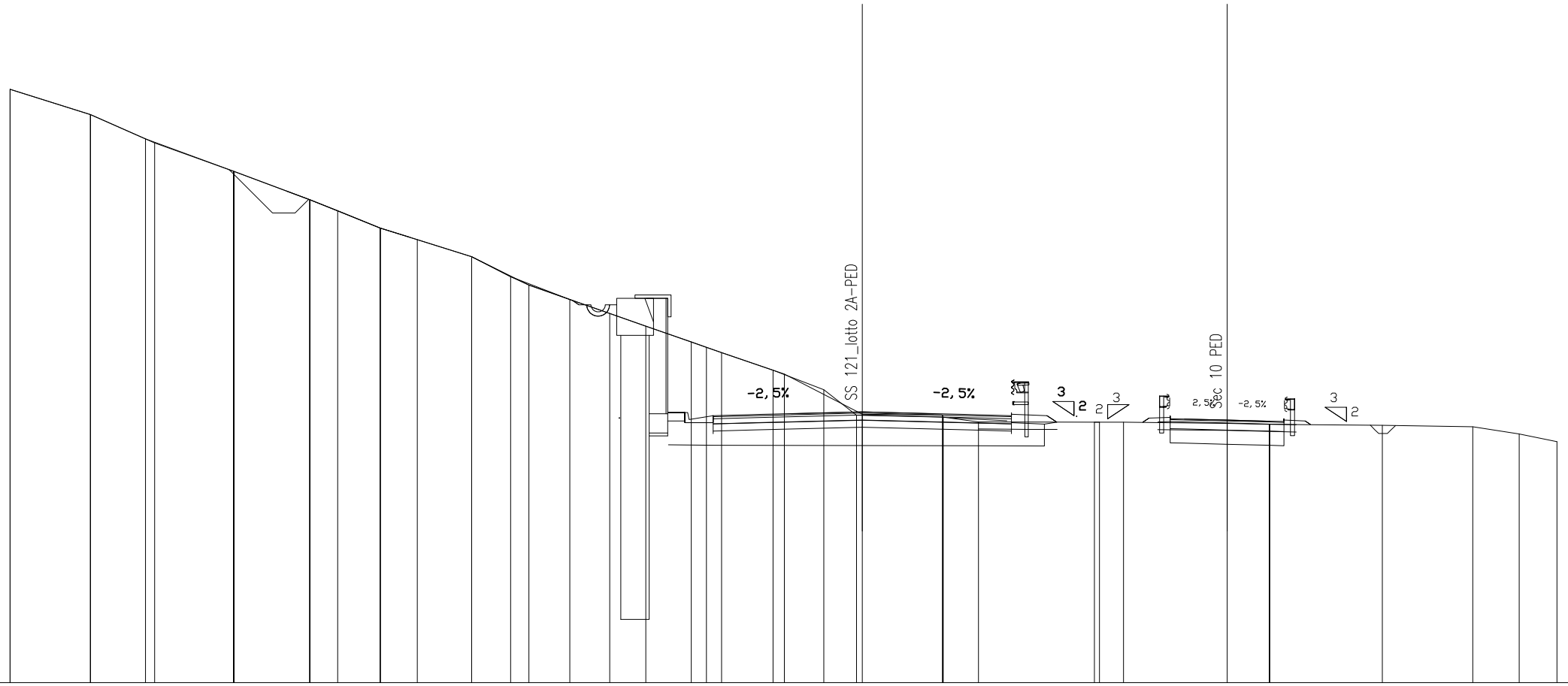

SCALA 1:200

QT.RIF. 320.000

QUOTE TERRENO	340.89		340.00		339.14 339.00		338.00		337.00	336.61	336.00	335.60	335.00	334.29 334.00	333.49	333.00	332.55	332.00 331.80 331.62		331.00 330.86	330.31	329.41 329.45	329.43 329.35	329.18	329.17 329.17 329.17		329.13	329.10	329.06	329.01	328.75	328.48
DIST.PARZIALI TERRENO		2.83	1.94		2.78	2.68	0.98	1.50	1.30	1.92	1.37	0.64	1.44	1.41	1.26	1.60	0.54 0.53	1.81	0.40	1.39	1.15	2.82	1.24	4.08	0.84	3.65	1.50	3.97	3.18	1.63	1.33			
QUOTE PROGETTO																		329.21 329.51 329.15 329.21 329.51 329.21 329.15 329.15 329.40 328.86 328.90			328.99		328.90	329.15 328.86		329.10 329.17		329.16 329.17 329.17 328.94 329.19 328.93 328.89		328.85 328.84 329.09 329.07 329.09					
DIST.PARZIALI PROGETTO																		0.60	0.85	1.50	3.75	3.75	1.50	1.15	0.44	3.55	0.41 0.50	1.50	1.50	0.50 0.41				

SCAVI BONIFICHE SS 121_LOTTO 2A	
STERRO	0.03 mq
BONIFICA	1.97 mq
SCARIFICA	4.43 m

RILEVATI SS 121_LOTTO 2A	
RILEVATO	0.14 mq
TERRENO VEGETALE	1.94 m

SOVRAST. SS 121_LOTTO 2A	
USURA	4.00 m
BINDER	4.00 m
MISTO CEMENTATO	4.00 m

SEZIONE N. : 175
QT. PROGETTO : 329.61
DIST.PROG. : 3479.43

SEZIONE N. : 95
QT. PROGETTO : 329.35
DIST.PROG. : 1772.00
DIST.PREC. : 6.99
DIST.SUCC. : 20.00

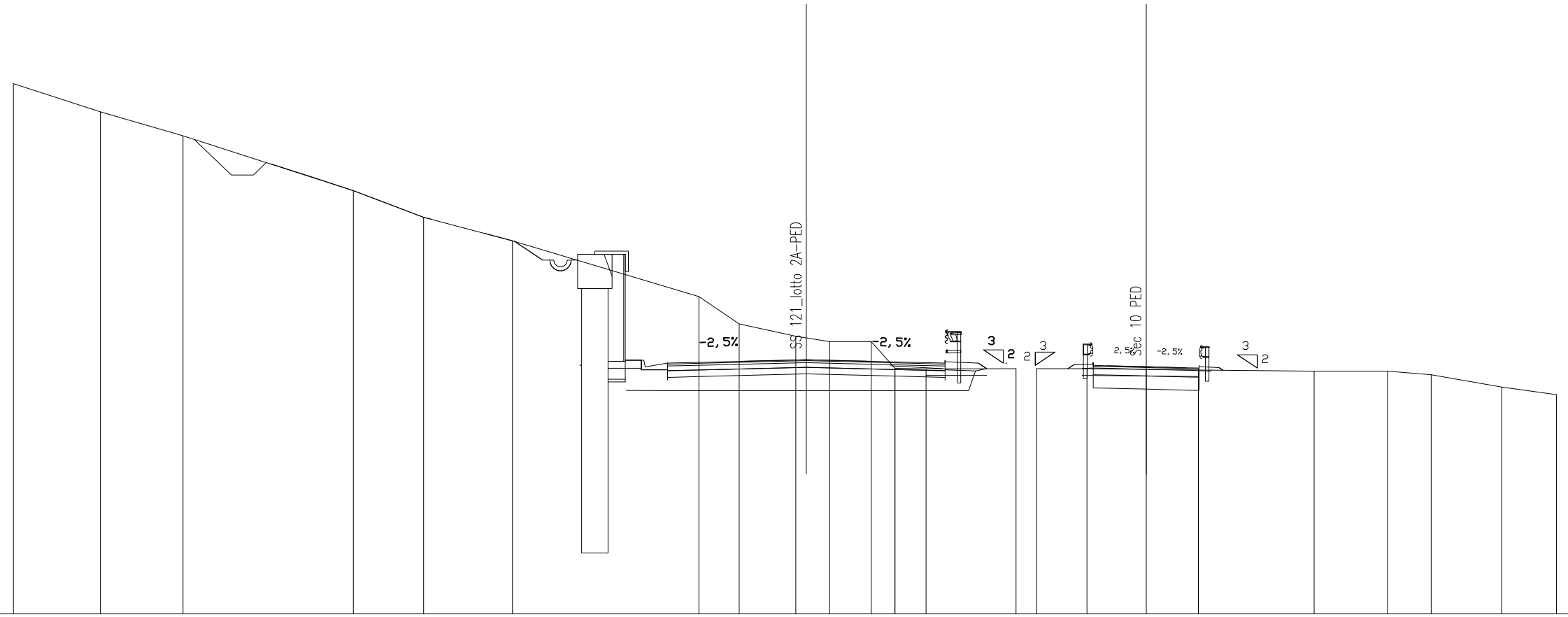

SCALA 1:200

QT.RIF. 320.000

QUOTE TERRENO	340.05	338.99	338.08	336.00	335.00	334.11	332.00	330.97	330.50	330.30	330.30	329.28	329.27	329.27	329.27	329.27	329.25	329.22	329.18	329.18	329.04	328.58	328.29	
DIST.PARZIALI TERRENO		3.30	3.13	6.44	2.66	3.36	7.05	1.52	2.15	1.28	1.57	0.90	1.18	3.40	0.78	1.91	2.24	1.97	4.38	2.78	1.65	2.67	2.08	
QUOTE PROGETTO							329.29 329.59 329.23 329.29 329.59 329.29 329.23 329.23 329.48 328.94 328.98		329.07			328.98	329.23 328.94	329.19 329.27		329.27 329.28 329.05 329.30 329.03 329.00		328.96 328.95 329.20 329.18 329.22						
DIST.PARZIALI PROGETTO							1.25	0.85	1.50	3.75	3.75		1.50	1.15	0.42	3.61	0.41 0.50	1.50	1.50	0.50 0.41				

SCAVI BONIFICHE SS 121_LOTTO 2A	
STERRO	0.11 mq
BONIFICA	1.98 mq
SCARIFICA	5.22 m
DEMOLIZIONE SOVRASTRUTTURA	0.04 mq

RILEVATI SS 121_LOTTO 2A	
RILEVATO	0.28 mq
TERRENO VEGETALE	1.83 m

SOVRAST. SS 121_LOTTO 2A	
USURA	4.00 m
BINDER	4.00 m
MISTO CEMENTATO	4.00 m

SEZIONE N. : 176
QT. PROGETTO : 329.85
DIST.PROG. : 3499.43

SEZIONE N. : 96
QT. PROGETTO : 329.65
DIST.PROG. : 1792.00
DIST.PREC. : 20.00
DIST.SUCC. : 20.00

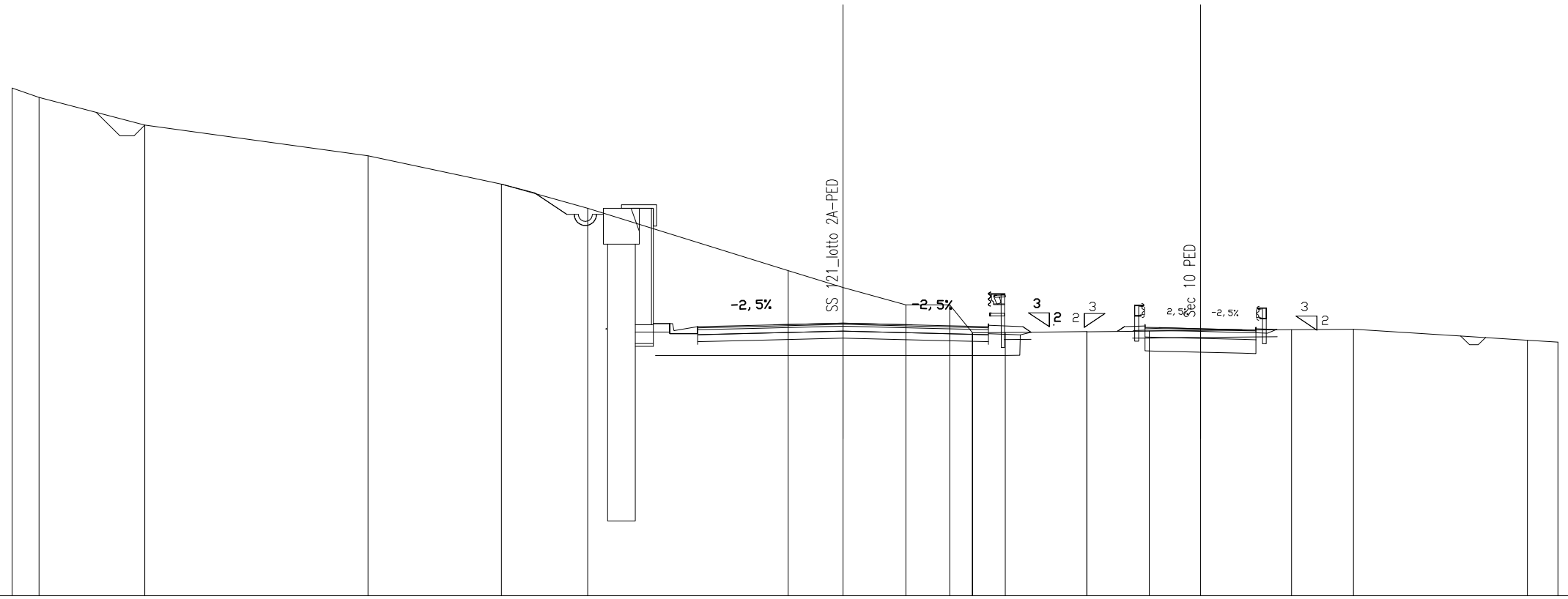

SCALA 1:200

QT.RIF. 320.000

QUOTE TERRENO	338.34	338.00	337.00	335.90	334.87	334.00	331.75	331.14	330.51	330.51	329.50	329.51	329.54 329.54	329.56	329.58	329.61	329.63	329.23	329.16		
DIST.PARZIALI TERRENO	0.97	3.82	8.06	4.82	3.12	7.24	1.97	2.27	1.58	0.82	1.19	2.95	2.25	1.85	3.29	2.23	6.28	1.10			
QUOTE PROGETTO							329.53 329.83 329.47 329.53 329.83 329.53 329.47 329.47 329.72 329.18 329.22	329.31	329.22		329.47 329.18	329.42 329.52	329.55 329.58 329.35 329.60 329.33 329.30		329.26 329.25 329.50 329.48 329.62						
DIST.PARZIALI PROGETTO							1.25	0.85	1.50	3.75	3.75	1.50	1.15	0.39	3.66	0.41 0.50	1.50	1.50	0.50 0.41 0.34		

SCAVI BONIFICHE SS 121_LOTTO 2A	
STERRO	0.06 mq
BONIFICA	1.88 mq
SCARIFICA	5.34 m
DEMOLIZIONE SOVRASTRUTTURA	0.01 mq

RILEVATI SS 121_LOTTO 2A	
RILEVATO	0.45 mq
TERRENO VEGETALE	2.00 m

SOVRAST. SS 121_LOTTO 2A	
USURA	4.00 m
BINDER	4.00 m
MISTO CEMENTATO	4.00 m

SEZIONE N. : 177
QT. PROGETTO : 330.08
DIST.PROG. : 3519.43

SEZIONE N. : 97
QT. PROGETTO : 329.95
DIST.PROG. : 1812.00
DIST.PREC. : 20.00
DIST.SUCC. : 20.00

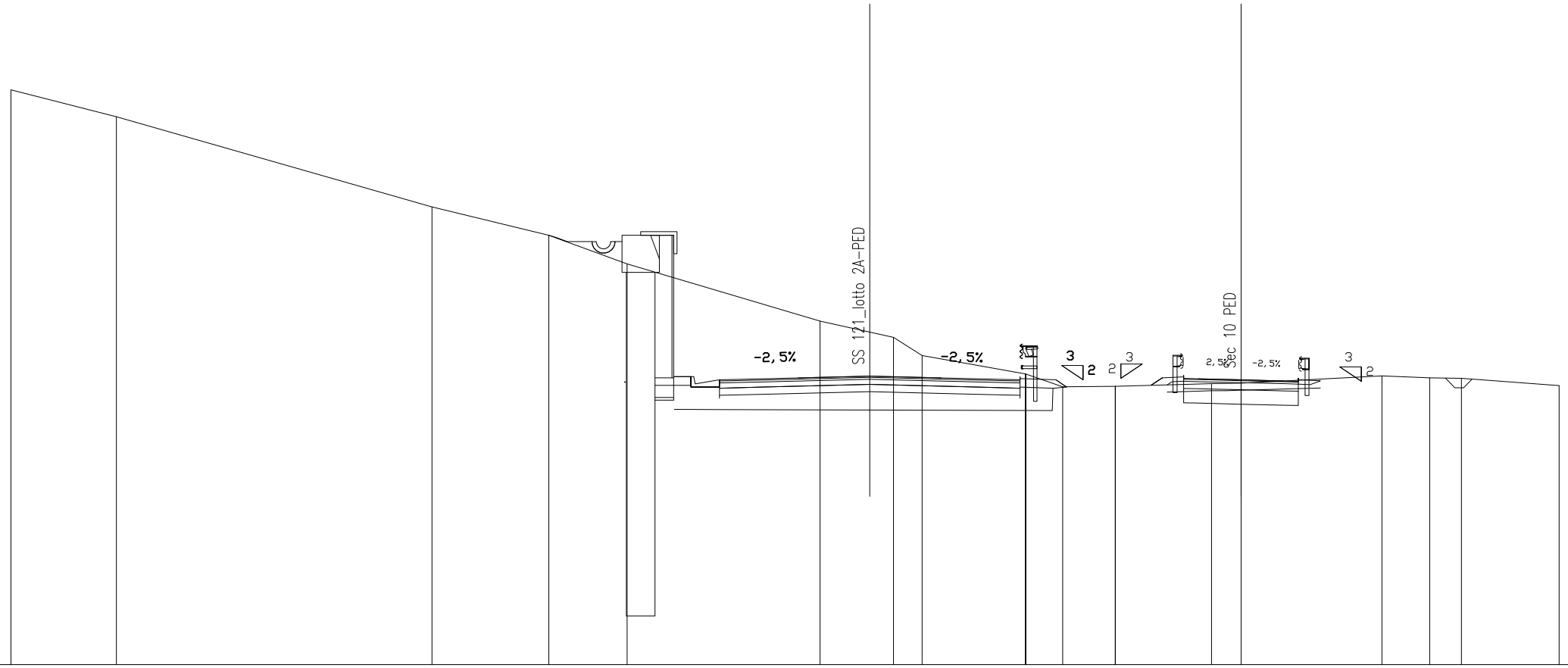

SCALA 1:200

QT.RIF. 320.000

QUOTE TERRENO	340.08		339.14				335.98		335.00	334.00			332.00	331.43	330.79		330.15	329.70	329.72		329.81	329.83		330.08	330.01	330.00		329.74
DIST.PARZIALI TERRENO		3.68		11.02				4.08	2.74		6.74		2.56	1.00		3.62	1.30	1.83		3.37	1.03		4.92	1.67	1.11		3.42	
QUOTE PROGETTO										329.76	330.06	329.70	329.76	330.06	329.76	329.70	329.70	329.95	329.41	329.44	329.54		329.44	329.70	329.41	329.65	329.69		329.77	329.88	329.65	329.90	329.64	329.60		329.56	329.55	329.80	329.78	329.91
DIST.PARZIALI PROGETTO										1.25	0.85		1.50		3.75		3.75		1.50	1.15	0.47	3.51		0.41	0.50	1.50		1.50	0.50	0.41	0.35			

SCAVI BONIFICHE SS 121_LOTTO 2A	
STERRO	0.43 mq
BONIFICA	1.89 mq
SCARIFICA	6.03 m
DEMOLIZIONE SOVRASTRUTTURA	0.13 mq

RILEVATI SS 121_LOTTO 2A	
RILEVATO	0.31 mq
TERRENO VEGETALE	2.75 m

SOVRAST. SS 121_LOTTO 2A	
USURA	4.00 m
BINDER	4.00 m
MISTO CEMENTATO	4.00 m

SEZIONE N. : 178
QT. PROGETTO : 330.30
DIST.PROG. : 3539.43

SEZIONE N. : 98
QT. PROGETTO : 330.25
DIST.PROG. : 1832.00
DIST.PREC. : 20.00
DIST.SUCC. : 20.08

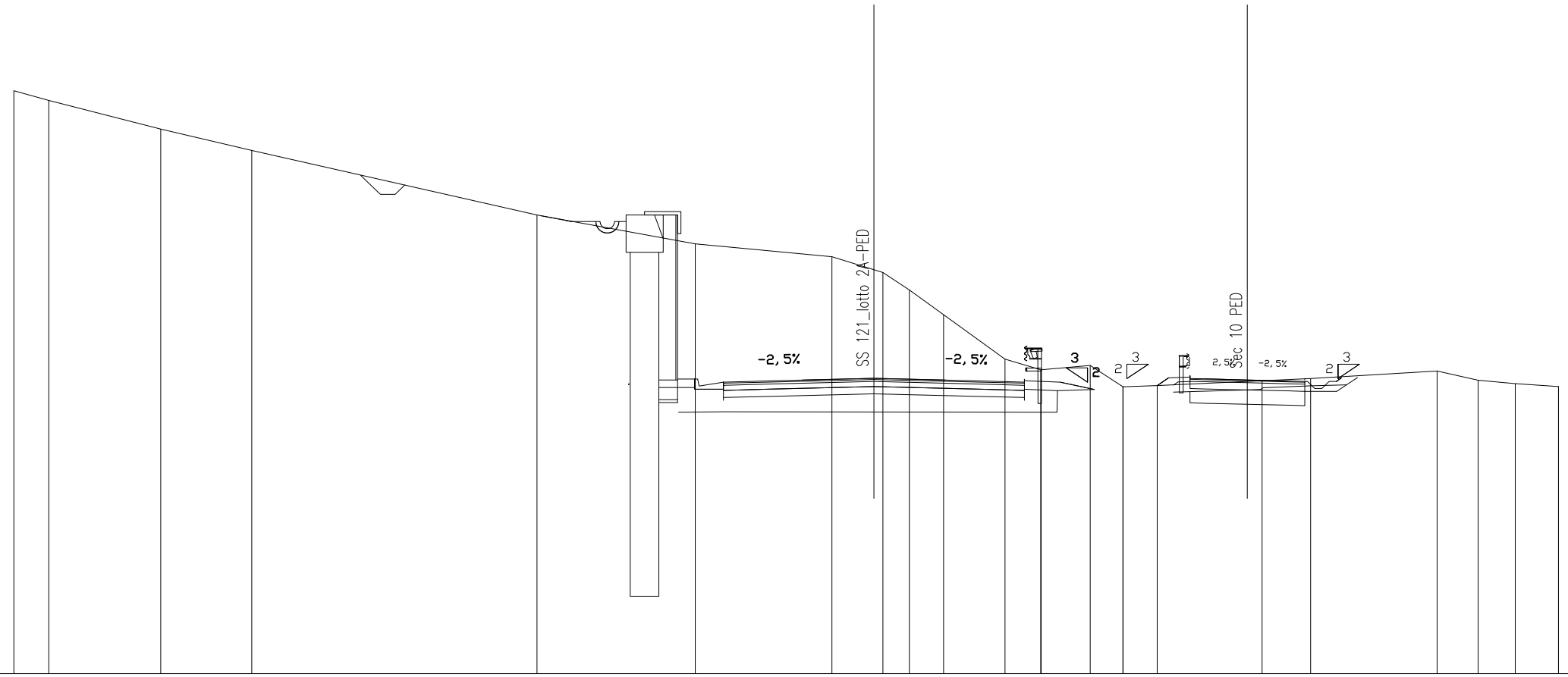

SCALA 1:200

QT.RIF. 320.000

QUOTE TERRENO	340.34	340.00	339.00	338.26	336.00	335.00	334.54	334.00	333.39	332.53	330.97	330.60	330.75	330.01	330.05 330.05	330.20 330.22	330.29	330.56	330.24	330.12	330.01		
DIST.PARZIALI TERRENO		1.22	3.90	3.17	9.95	5.51	4.77	1.78	0.92	1.19	2.14	1.25	1.72	1.14	1.19	3.15	0.51	1.70	4.41	1.43	1.29	1.51	
QUOTE PROGETTO						329.98 330.28 329.92 329.98 330.28 329.98 329.92 329.92 330.17 329.63 329.67		329.76			329.67	329.92 329.63	329.88	329.92	330.07 330.18 329.95 330.20 329.94	329.90	329.86 329.85 329.85 329.85 329.85 330.33					
DIST.PARZIALI PROGETTO						1.25	0.85	1.50	3.75	3.75	1.50	1.15	1.28	2.76	0.41 0.50	1.50	1.50	0.50	1.12	0.65			

SCAVI BONIFICHE SS 121_LOTTO 2A	
STERRO	0.29 mq
BONIFICA	1.98 mq
SCARIFICA	6.66 m
DEMOLIZIONE SOVRASTRUTTURA	0.44 mq

RILEVATI SS 121_LOTTO 2A	
RILEVATO	0.16 mq
TERRENO VEGETALE	2.82 m

SOVRAST. SS 121_LOTTO 2A	
USURA	4.00 m
BINDER	4.00 m
MISTO CEMENTATO	4.00 m

SEZIONE N. : 179
QT. PROGETTO : 330.53
DIST.PROG. : 3559.43

SEZIONE N. : 99
QT. PROGETTO : 330.55
DIST.PROG. : 1852.08
DIST.PREC. : 20.08

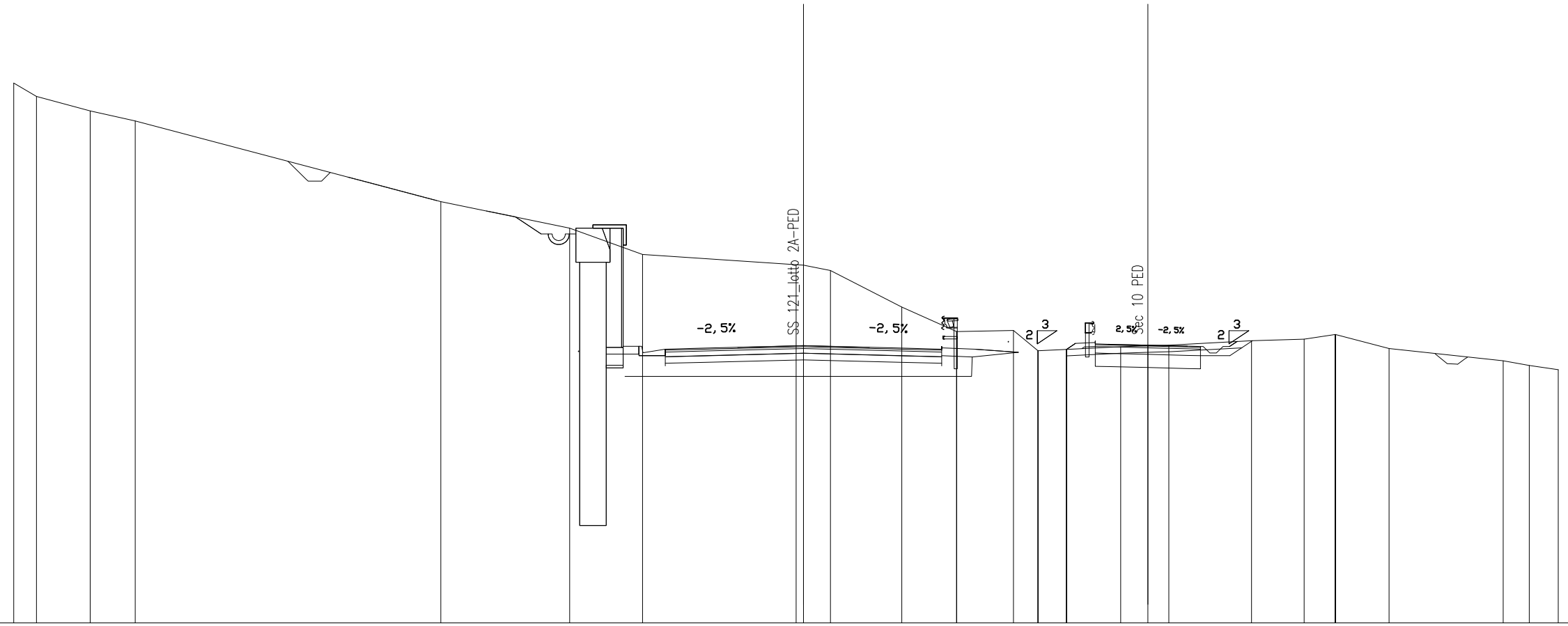

SCALA 1:200

QT.RIF. 320.000

QUOTE TERRENO	340.51	340.00	339.45	339.07	336.00	335.00	334.00	333.61	333.59	333.39	332.00	331.07	331.11	330.34	330.39	330.49	330.53	330.55	330.72	330.78	330.96	330.42	329.96	329.78	329.62	
DIST.PARZIALI TERRENO		0.87	2.03	1.71	11.61	4.89	2.77	5.83		1.02	2.70	2.09	2.16	0.93	1.08	2.06	1.03	0.80	3.14	2.00	1.18	2.04	4.34	0.99	1.10	
QUOTE PROGETTO								330.21 330.51 330.15 330.21 330.51 330.21 330.15 330.15 330.40 329.86 329.90		329.99	329.90	330.15 329.86	330.10	330.28		330.42 330.48 330.25 330.50 330.24 330.20			330.16 330.15 330.15 330.15	330.15 330.15 330.72						
DIST.PARZIALI PROGETTO								1.25	0.85	1.50	3.75	3.75	1.50	1.15	1.75	2.41	0.41 0.50	1.50	1.50	0.50	1.12	0.78				

SECONDARIA 10 A

SCAVI BONIFICHE SS 121_LOTTO 2A	
STERRO	1.74 mq
BONIFICA	2.00 mq

RILEVATI SS 121_LOTTO 2A	
RILEVATO	0.04 mq
TERRENO VEGETALE	1.83 m

SOVRAST. SS 121_LOTTO 2A	
USURA	4.00 m
BINDER	4.00 m
MISTO CEMENTATO	4.00 m

SEZIONE N. : 179
QT. PROGETTO : 330.53
DIST.PROG. : 3559.43

SEZIONE N. : 1
QT. PROGETTO : 330.55
DIST.PROG. : 0.00
DIST.SUCC. : 10.00

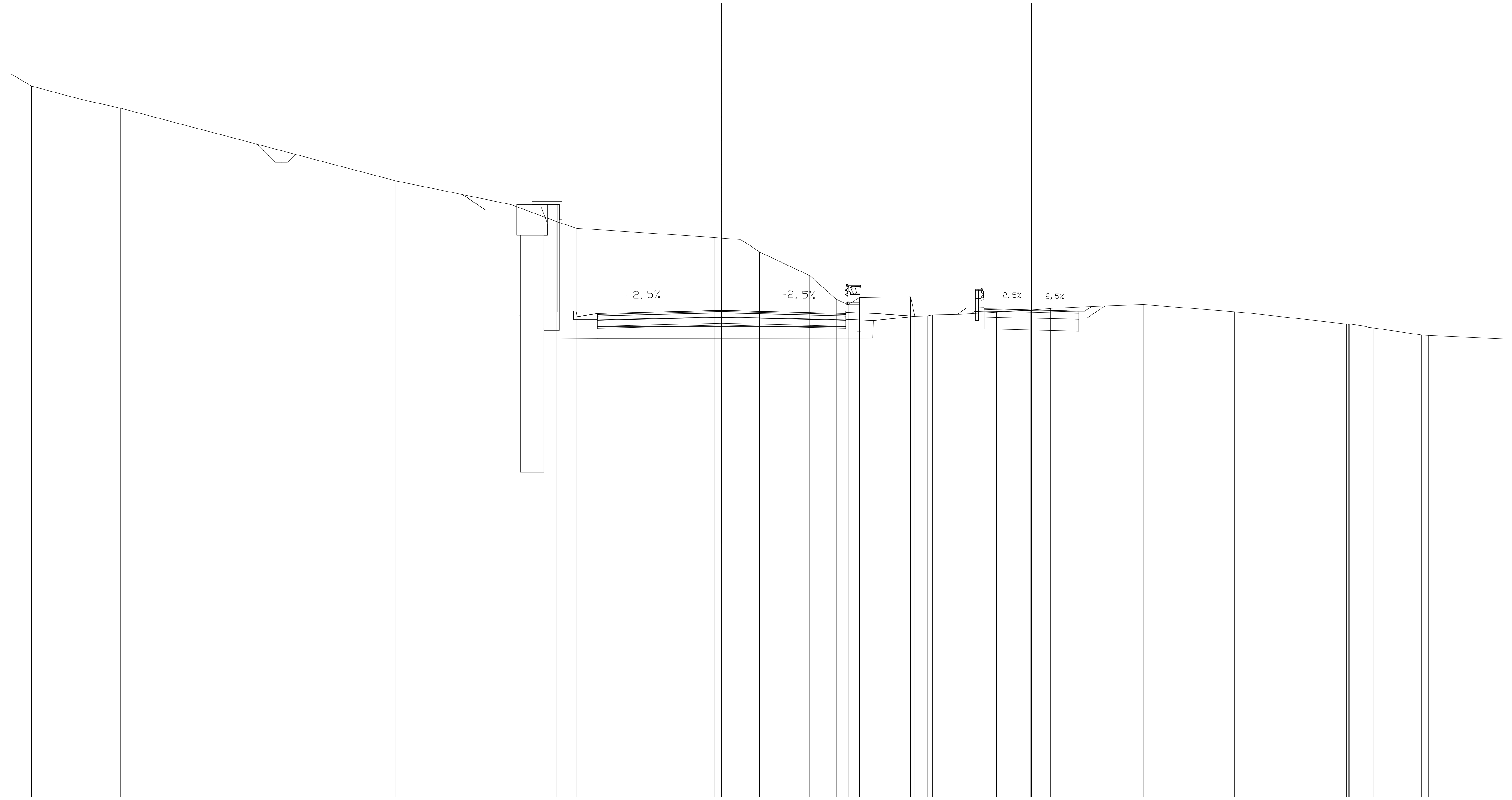

SCALA 1:200

QT.RIF. 310.000

QUOTE TERRENO: 340.509, 340.000, 339.451, 339.070, 336.000, 335.000, 334.277, 334.000, 333.609, 333.586, 333.525, 333.388, 333.000, 332.000, 331.000, 330.778, 331.066, 331.110, 330.276, 330.295, 330.338, 330.365, 330.460, 330.550, 330.553, 330.610, 330.617, 330.708, 330.778, 330.478, 330.425, 329.956, 329.947, 329.946, 329.955, 329.860, 329.825, 329.788, 329.490, 329.477, 329.451, 329.329

DIST.PARZIALI TERRENO: 0.867, 2.033, 1.715, 11.607, 4.893, 1.925, 0.846, 5.830, 0.285, 0.774, 0.250, 0.576, 2.126, 1.114, 0.497, 0.479, 2.156, 0.186, 0.521, 0.223, 1.173, 1.517, 1.436, 0.810, 2.027, 1.876, 3.841, 0.565, 4.163, 0.687, 0.248, 2.021, 0.274, 0.528, 2.720

QUOTE PROGETTO: 330.210, 330.510, 330.150, 330.210, 330.510, 330.210, 330.150, 330.150, 330.400, 329.860, 329.898, 329.992, 329.898, 330.150, 329.860, 330.104, 330.276, 330.393, 330.487, 330.254, 330.504, 330.242, 330.204, 330.167, 330.204, 330.154, 330.204, 330.718

DIST.PARZIALI PROGETTO: 1.250, 0.850, 1.500, 3.750, 3.750, 1.500, 1.153, 1.754, 2.367, 0.414, 0.500, 1.500, 1.500, 0.500, 0.340, 0.770

SCAVI BONIFICHE SS 121_LOTTO 2A	
STERRO	2.21 mq
BONIFICA	2.00 mq

RILEVATI SS 121_LOTTO 2A	
RILEVATO	0.01 mq
TERRENO VEGETALE	2.00 m

SOVRAST. SS 121_LOTTO 2A	
USURA	4.00 m
BINDER	4.00 m
MISTO CEMENTATO	4.00 m

SEZIONE N. : 2
QT. PROGETTO : 330.70
DIST. PROG. : 10.00
DIST. PREC. : 10.00
DIST. SUCC. : 10.00

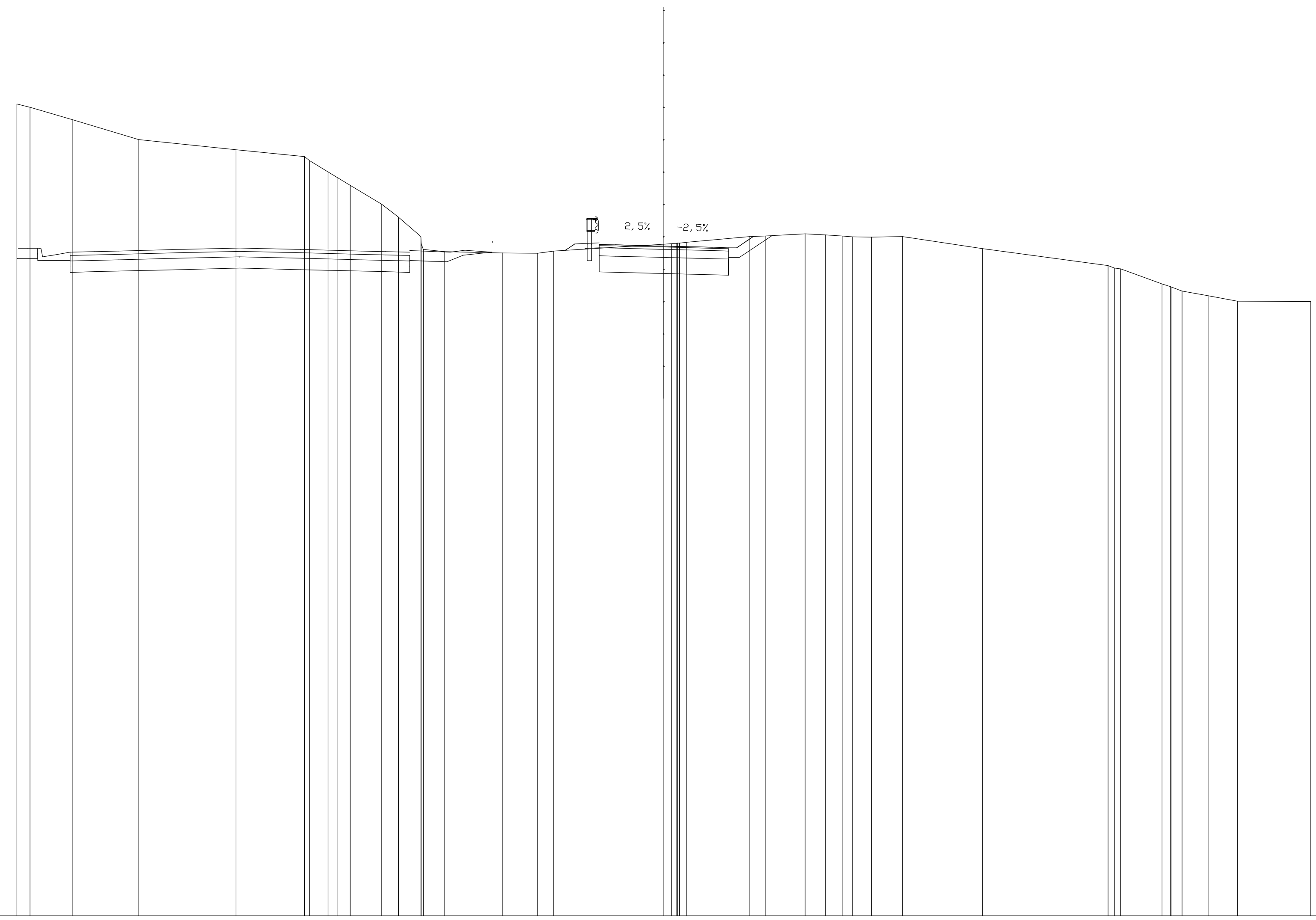

SCALA 1:200

QT. RIF. 310.000

QUOTE TERRENO	335.094, 335.000, 334.614, 334.000, 333.685, 333.470, 333.341, 333.000, 332.832, 332.582, 332.000, 331.599, 331.592, 331.000, 330.780, 330.603, 330.535, 330.492, 330.487, 330.548, 330.766, 330.781, 330.791, 330.795, 330.801, 330.820, 331.000, 331.021, 331.082, 331.050, 331.016, 330.994, 330.984, 331.000, 330.625, 330.100, 330.029, 330.000, 329.538, 329.448, 329.435, 329.312, 329.168, 329.000, 328.993
DIST. PARZIALI TERRENO	0.408, 1.306, 2.058, 3.000, 2.116, 0.162, 0.567, 0.278, 0.412, 0.971, 0.518, 0.681, 0.655, 1.797, 1.073, 0.504, 3.403, 0.234, 0.217, 1.961, 0.474, 1.235, 0.632, 0.511, 0.327, 0.582, 0.958, 2.470, 3.886, 0.194, 0.193, 1.285, 0.264, 0.313, 0.805, 0.908, 2.269
QUOTE PROGETTO	330.609, 330.637, 330.404, 330.654, 330.392, 330.354, 330.317, 330.354, 330.304, 330.354, 331.032
DIST. PARZIALI PROGETTO	0.414, 0.500, 1.500, 1.500, 0.500, 0.340, 1.016

SCAVI BONIFICHE SS 121_LOTTO 2A	
STERRO	2.65 mq
BONIFICA	2.00 mq

RILEVATI SS 121_LOTTO 2A	
TERRENO VEGETALE	1.13 m

SOVRAST. SS 121_LOTTO 2A	
USURA	4.00 m
BINDER	4.00 m
MISTO CEMENTATO	4.00 m

SEZIONE N. : 180
QT. PROGETTO : 330.76
DIST. PROG. : 3579.43

SEZIONE N. : 3
QT. PROGETTO : 330.85
DIST. PROG. : 20.00
DIST. PREC. : 10.00
DIST. SUCC. : 10.00

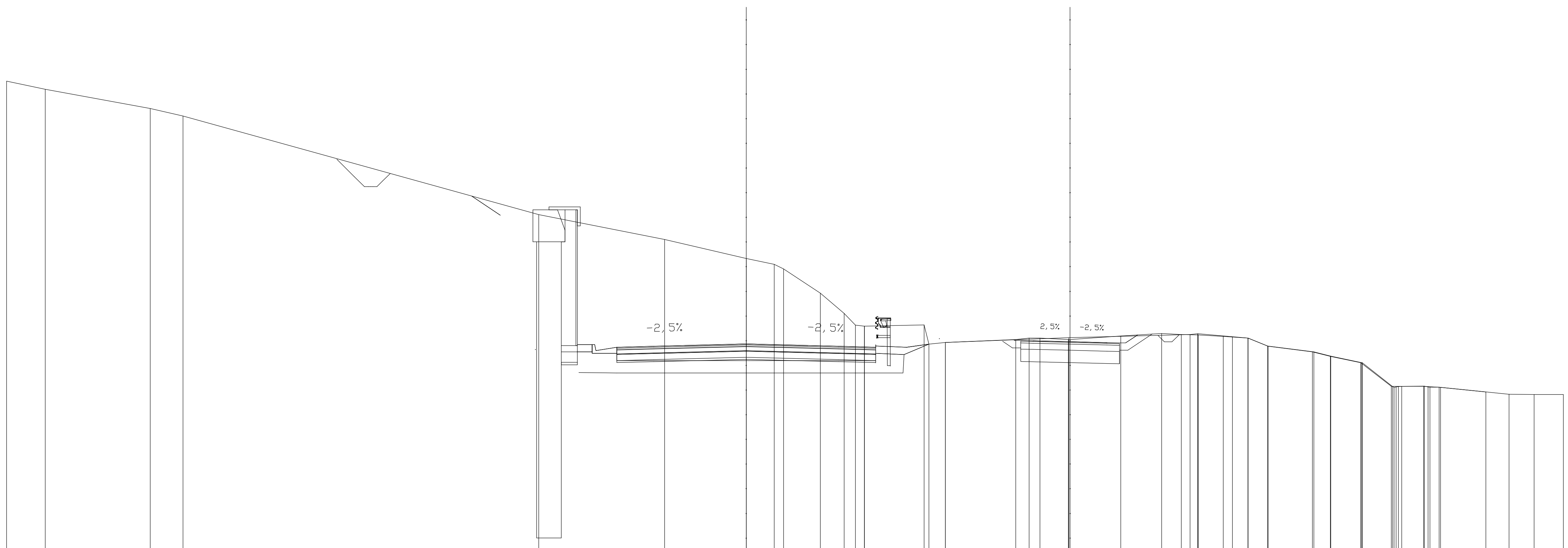

SCALA 1:200

QT. RIF. 310.000

QUOTE TERRENO	341.410, 341.080, 340.307, 340.000, 336.000, 335.000, 334.229, 333.986, 333.801, 332.823, 332.000, 331.524, 331.482, 331.537, 330.752, 330.819, 330.936, 331.000, 331.002, 330.938, 331.013, 330.943, 331.015, 331.088, 331.190, 331.146, 331.141, 331.179, 331.124, 331.067, 331.046, 331.000, 331.000, 330.677, 330.667, 330.443, 330.443, 330.276, 330.257, 330.000, 330.013, 330.002, 330.000, 329.047, 329.031, 329.000, 329.018, 329.038, 329.043, 329.047, 329.049, 329.021, 329.006, 329.009, 329.002, 328.815, 328.721, 328.712, 328.713
DIST. PARZIALI TERRENO	1.573, 4.253, 1.328, 14.426, 5.112, 3.308, 1.130, 0.381, 1.498, 0.962, 0.454, 0.363, 2.422, 0.197, 0.672, 2.851, 0.543, 0.434, 1.158, 2.051, 1.663, 0.799, 0.353, 0.315, 1.023, 0.369, 0.630, 0.787, 1.795, 0.667, 1.219, 1.174, 0.889, 0.377, 1.839, 0.935, 1.016, 1.183
QUOTE PROGETTO	330.438, 330.738, 330.378, 330.438, 330.738, 330.438, 330.378, 330.378, 330.628, 330.088, 330.125, 330.219, 330.125, 330.378, 330.088, 330.332, 330.752, 330.870, 330.604, 330.604, 330.554, 330.542, 330.504, 330.467, 330.504, 330.454, 330.504, 331.167
DIST. PARZIALI PROGETTO	1.250, 0.850, 1.500, 3.750, 3.750, 1.500, 1.153, 1.004, 2.988, 0.399, 0.340, 0.500, 1.500, 1.500, 0.500, 0.340, 0.993

SCAVI BONIFICHE SS 121_LOTTO 2A	
STERRO	2.85 mq
BONIFICA	2.00 mq

RILEVATI SS 121_LOTTO 2A	
TERRENO VEGETALE	1.15 m

SOVRAST. SS 121_LOTTO 2A	
USURA	4.00 m
BINDER	4.00 m
MISTO CEMENTATO	4.00 m

SEZIONE N. : 4
QT. PROGETTO : 331.06
DIST. PROG. : 30.00
DIST. PREC. : 10.00
DIST. SUCC. : 10.02

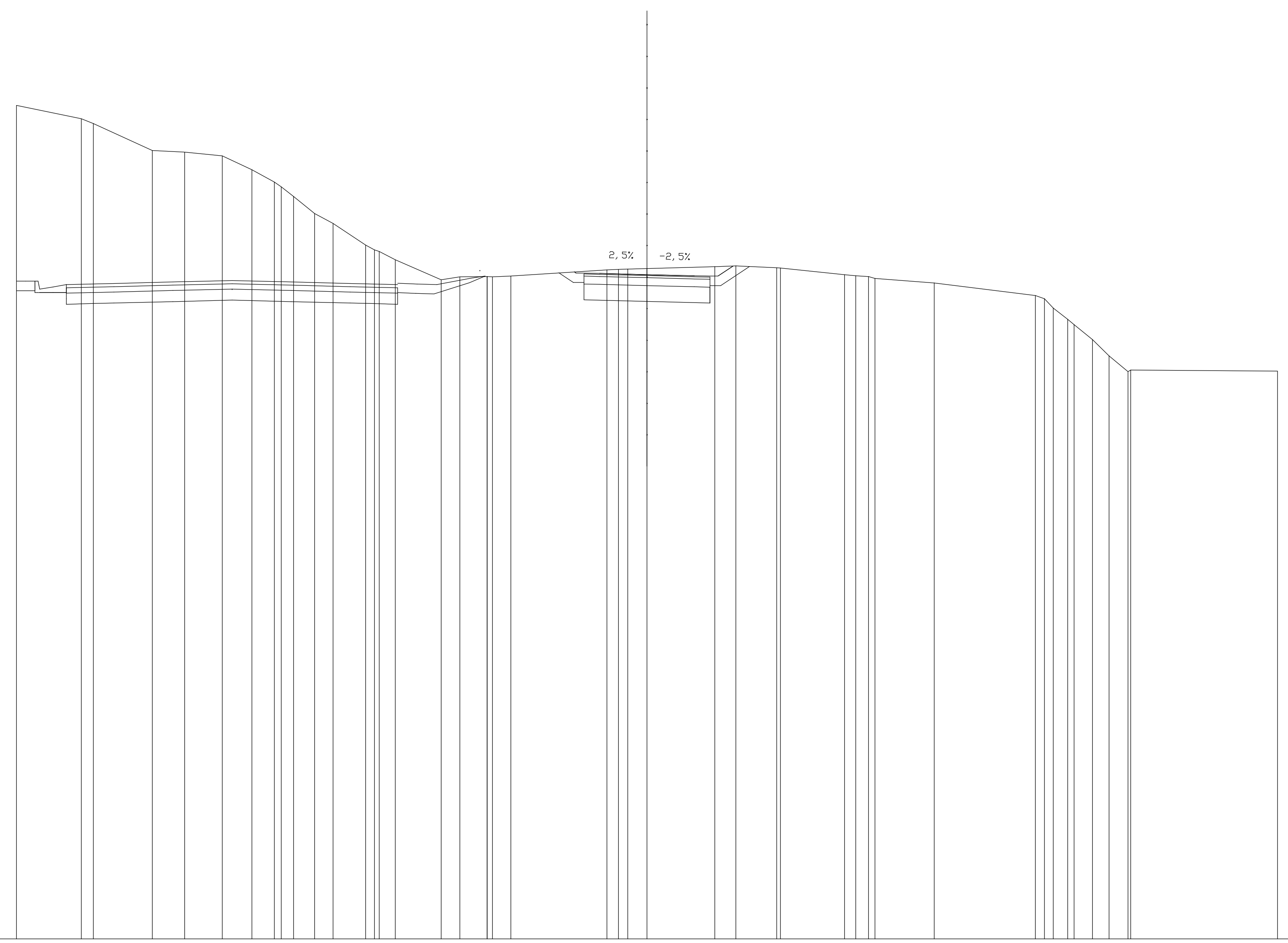

SCALA 1:200

QT. RIF. 310.000

QUOTE TERRENO
336.426
336.000
335.848
335.000
334.947
334.829
334.385
334.000
333.848
333.537
333.000
332.682
332.000
331.847
331.793
331.534
330.901
330.994
331.000
331.000
330.990
331.020
331.215
331.229
331.236
331.254
331.315
331.335
331.275
331.267
331.061
331.025
331.000
330.941
330.800
330.399
330.293
330.000
329.641
329.480
329.000
328.483
327.986
328.033
328.006

DIST. PARZIALI TERRENO
2.056
0.383
1.874
1.026
1.192
0.937
0.715
0.217
0.387
0.668
0.589
1.030
0.282
0.507
1.453
0.595
0.865
0.163
0.588
3.048
0.365
0.296
0.610
2.150
0.669
1.295
2.031
0.357
0.401
0.202
1.885
3.206
0.287
0.284
0.453
0.204
0.583
0.527
0.604
4.661

QUOTE PROGETTO
331.117
330.812
330.812
330.762
330.750
330.712
330.675
330.712
330.662
330.712
331.315

DIST. PARZIALI PROGETTO
0.457
0.340
0.500
1.500
1.500
0.500
0.340
0.904

SCAVI BONIFICHE SS 121_LOTTO 2A	
STERRO	2.41 mq
BONIFICA	2.00 mq

RILEVATI SS 121_LOTTO 2A	
TERRENO VEGETALE	0.92 m

SOVRAST. SS 121_LOTTO 2A	
USURA	4.00 m
BINDER	4.00 m
MISTO CEMENTATO	4.00 m

SEZIONE N. : 181
QT. PROGETTO : 330.99
DIST.PROG. : 3599.43

SEZIONE N. : 5
QT. PROGETTO : 331.33
DIST.PROG. : 40.02
DIST.PREC. : 10.02
DIST.SUCC. : 1.95



SCAVI BONIFICHE SS 121_LOTTO 2A	
STERRO	2.29 mq
BONIFICA	2.00 mq

RILEVATI SS 121_LOTTO 2A	
TERRENO VEGETALE	0.85 m

SOVRAST. SS 121_LOTTO 2A	
USURA	4.00 m
BINDER	4.00 m
MISTO CEMENTATO	4.00 m

SEZIONE N. : 6
QT. PROGETTO : 331.38
DIST. PROG. : 41.97
DIST. PREC. : 1.95
DIST. SUCC. : 8.03



SCALA 1:200

QT. RIF. 310.000

QUOTE TERRENO: 336.309, 336.035, 336.015, 336.000, 336.036, 336.018, 335.433, 335.108, 335.000, 334.656, 334.000, 333.118, 333.000, 332.861, 332.578, 332.270, 332.066, 332.000, 331.587, 331.198, 331.241, 331.263, 331.311, 331.449, 331.440, 331.474, 331.478, 331.512, 331.509, 331.508, 331.433, 331.218, 331.142, 331.000, 330.767, 330.000, 329.322, 329.000, 328.892, 328.904, 328.690, 328.000, 326.381, 326.210, 326.236, 326.937, 327.000, 326.828, 326.683, 326.673, 326.573, 326.526

DIST. PARZIALI TERRENO: 0.865, 1.293, 0.248, 1.090, 0.605, 0.772, 1.070, 2.106, 0.262, 0.259, 0.402, 0.437, 0.525, 0.211, 0.843, 0.844, 0.940, 0.816, 0.993, 2.913, 1.986, 0.169, 1.444, 1.320, 0.602, 1.723, 0.603, 1.154, 1.087, 3.598, 0.547, 0.316, 0.315, 0.391, 1.129, 1.545, 0.922, 0.903, 0.504, 0.895, 0.514

QUOTE PROGETTO: 331.423, 331.131, 331.131, 331.081, 331.068, 331.031, 330.993, 331.031, 330.981, 331.031, 331.494

DIST. PARZIALI PROGETTO: 0.439, 0.340, 0.500, 1.500, 1.500, 0.500, 0.340, 0.695

SCAVI BONIFICHE SS 121_LOTTO 2A	
STERRO	1.58 mq
BONIFICA	2.00 mq

RILEVATI SS 121_LOTTO 2A	
TERRENO VEGETALE	1.22 m

SOVRAST. SS 121_LOTTO 2A	
USURA	4.00 m
BINDER	4.00 m
MISTO CEMENTATO	4.00 m

SEZIONE N. : 7
QT. PROGETTO : 331.59
DIST.PROG. : 50.00
DIST.PREC. : 8.03
DIST.SUCC. : 8.04



SCALA 1:200

QT.RIF. 310.000

QUOTE TERRENO: 335.518, 335.000, 334.380, 334.021, 334.000, 333.095, 333.078, 333.000, 332.831, 332.000, 331.830, 331.602, 331.510, 331.351, 331.350, 331.351, 331.363, 331.420, 331.536, 331.603, 331.613, 331.615, 331.614, 331.597, 331.073, 330.864, 331.000, 330.559, 330.000, 329.709, 329.000, 328.344, 328.000, 327.997, 327.344, 327.625, 325.775, 324.994, 324.982, 325.000, 325.000, 325.198

DIST.PARZIALI TERRENO: 1.212, 0.897, 1.091, 0.265, 3.352, 0.262, 0.289, 1.668, 0.574, 0.720, 0.376, 0.420, 1.004, 0.745, 1.186, 2.778, 3.095, 0.465, 1.262, 2.951, 1.914, 0.624, 1.559, 1.811, 0.402, 1.070, 0.991, 0.521, 0.469, 1.199, 1.468, 0.614, 0.300, 0.434, 1.681

QUOTE PROGETTO: 331.550, 331.527, 331.294, 331.544, 331.282, 331.244, 331.207, 331.244, 331.194, 331.244, 331.469

DIST.PARZIALI PROGETTO: 0.414, 0.500, 1.500, 1.500, 0.500, 0.340, 0.337

SCAVI BONIFICHE SS 121_LOTTO 2A	
STERRO	1.06 mq
SCOTICO	1.09 m
BONIFICA	2.60 mq

RILEVATI SS 121_LOTTO 2A	
RILEVATO	0.03 mq
TERRENO VEGETALE	2.35 m

SOVRAST. SS 121_LOTTO 2A	
USURA	4.00 m
BINDER	4.00 m
MISTO CEMENTATO	4.00 m

SEZIONE N. : 8
QT. PROGETTO : 331.77
DIST.PROG. : 58.04
DIST.PREC. : 8.04
DIST.SUCC. : 1.98

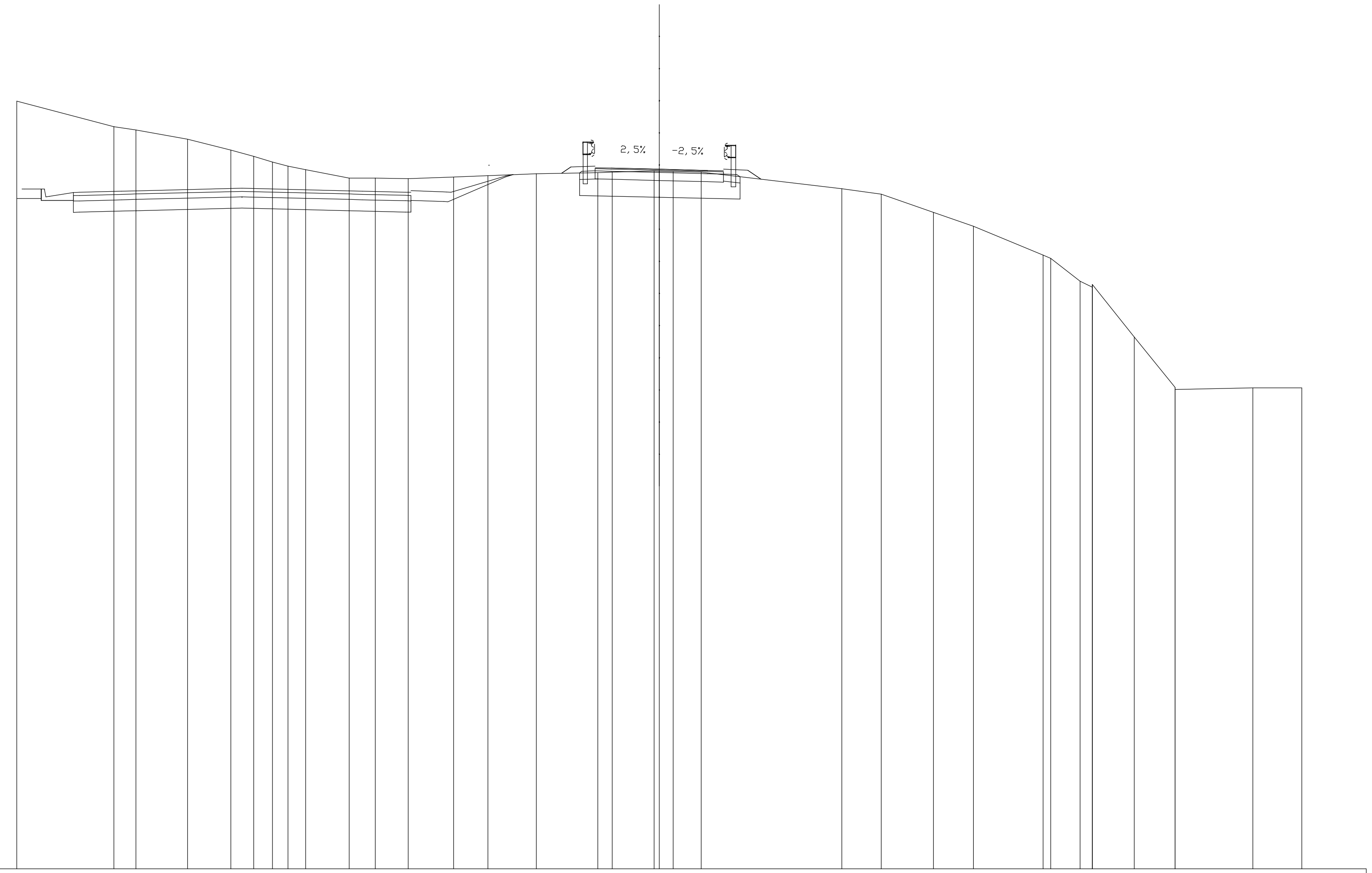

SCALA 1:200

QT.RIF. 310.000

QUOTE TERRENO	333.898 333.101 333.000 332.709 332.370 332.181 332.000 331.870 331.763 331.500 331.495 331.484 331.537 331.576 331.632 331.671 331.683 331.718 331.714 331.703 331.687 331.166 331.000 330.436 330.000 329.099 329.000 328.288 328.102 328.192 326.555 324.989 324.919 324.975 324.975
DIST.PARZIALI TERRENO	3.021 0.685 1.615 1.347 0.705 0.590 0.480 0.550 1.358 0.806 1.029 1.414 1.063 1.505 1.916 0.454 1.298 0.164 0.431 0.871 4.381 1.224 1.622 1.245 2.173 0.234 0.912 0.389 1.298 1.269 2.427 1.525
QUOTE PROGETTO	331.660 331.707 331.474 331.724 331.462 331.424 331.387 331.374 331.624 331.607 331.543
DIST.PARZIALI PROGETTO	0.414 0.500 1.500 1.500 0.500 0.414

SCAVI BONIFICHE SS 121_LOTTO 2A	
STERRO	1.05 mq
SCOTICO	1.02 m
BONIFICA	1.26 mq

RILEVATI SS 121_LOTTO 2A	
RILEVATO	0.03 mq
TERRENO VEGETALE	2.39 m

SOVRAST. SS 121_LOTTO 2A	
USURA	4.00 m
BINDER	4.00 m
MISTO CEMENTATO	4.00 m

SEZIONE N. : 182
QT. PROGETTO : 331.21
DIST. PROG. : 3619.43

SEZIONE N. : 9
QT. PROGETTO : 331.80
DIST. PROG. : 60.02
DIST. PREC. : 1.98
DIST. SUCC. : 9.98

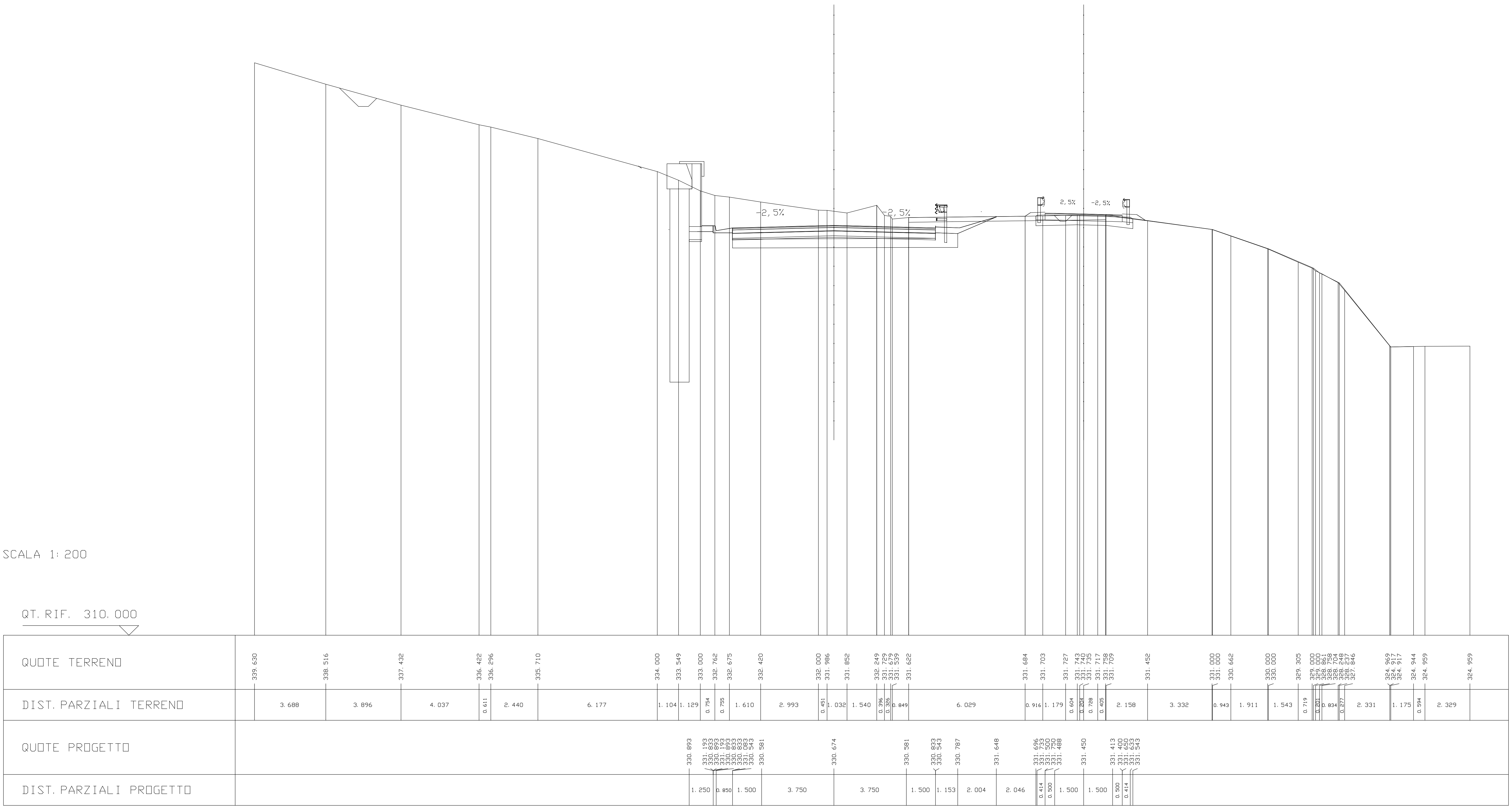

SCAVI BONIFICHE SS 121_LOTTO 2A	
STERRO	0.92 mq
SCOTICO	2.44 m
BONIFICA	2.21 mq

RILEVATI SS 121_LOTTO 2A	
RILEVATO	0.18 mq
TERRENO VEGETALE	2.93 m

SOVRAST. SS 121_LOTTO 2A	
USURA	4.00 m
BINDER	4.00 m
MISTO CEMENTATO	4.00 m

SEZIONE N. : 10
QT. PROGETTO : 331.92
DIST. PROG. : 70.00
DIST. PREC. : 9.98
DIST. SUCC. : 3.05

SCALA 1:200

QT. RIF. 310.000

QUOTE TERRENO: 331.976, 331.907, 331.882, 331.875, 331.736, 331.716, 331.695, 331.680, 331.841, 331.911, 331.799, 331.825, 331.839, 331.842, 331.870, 331.864, 331.859, 331.857, 331.150, 331.085, 331.055, 331.000, 330.963, 330.137, 330.000, 329.125, 329.000, 328.955, 328.570, 327.422, 324.930, 324.897

DIST. PARZIALI TERRENO: 4.142, 2.738, 1.194, 1.064, 0.609, 0.646, 0.771, 2.132, 0.926, 0.164, 0.682, 0.693, 0.300, 2.774, 0.244, 0.922, 0.354, 3.836, 0.351, 0.206, 0.240, 2.850, 0.473, 1.246, 0.171, 0.179, 1.660, 0.976, 2.087, 5.260

QUOTE PROGETTO: 331.857, 331.853, 331.620, 331.870, 331.607, 331.570, 331.532, 331.520, 331.770, 331.753, 331.372

DIST. PARZIALI PROGETTO: 0.414, 0.500, 1.500, 1.500, 0.500, 0.414, 0.571

SCAVI BONIFICHE SS 121_LOTTO 2A	
STERRO	1.35 mq
SCOTICO	1.54 m
BONIFICA	2.33 mq

RILEVATI SS 121_LOTTO 2A	
RILEVATO	0.15 mq
TERRENO VEGETALE	2.81 m

SOVRAST. SS 121_LOTTO 2A	
USURA	4.00 m
BINDER	4.00 m
MISTO CEMENTATO	4.00 m

SEZIONE N. : 182.A
QT. PROGETTO : 331.36
DIST. PROG. : 3632.46

SEZIONE N. : 11
QT. PROGETTO : 331.96
DIST. PROG. : 73.05
DIST. PREC. : 3.05
DIST. SUCC. : 7.04

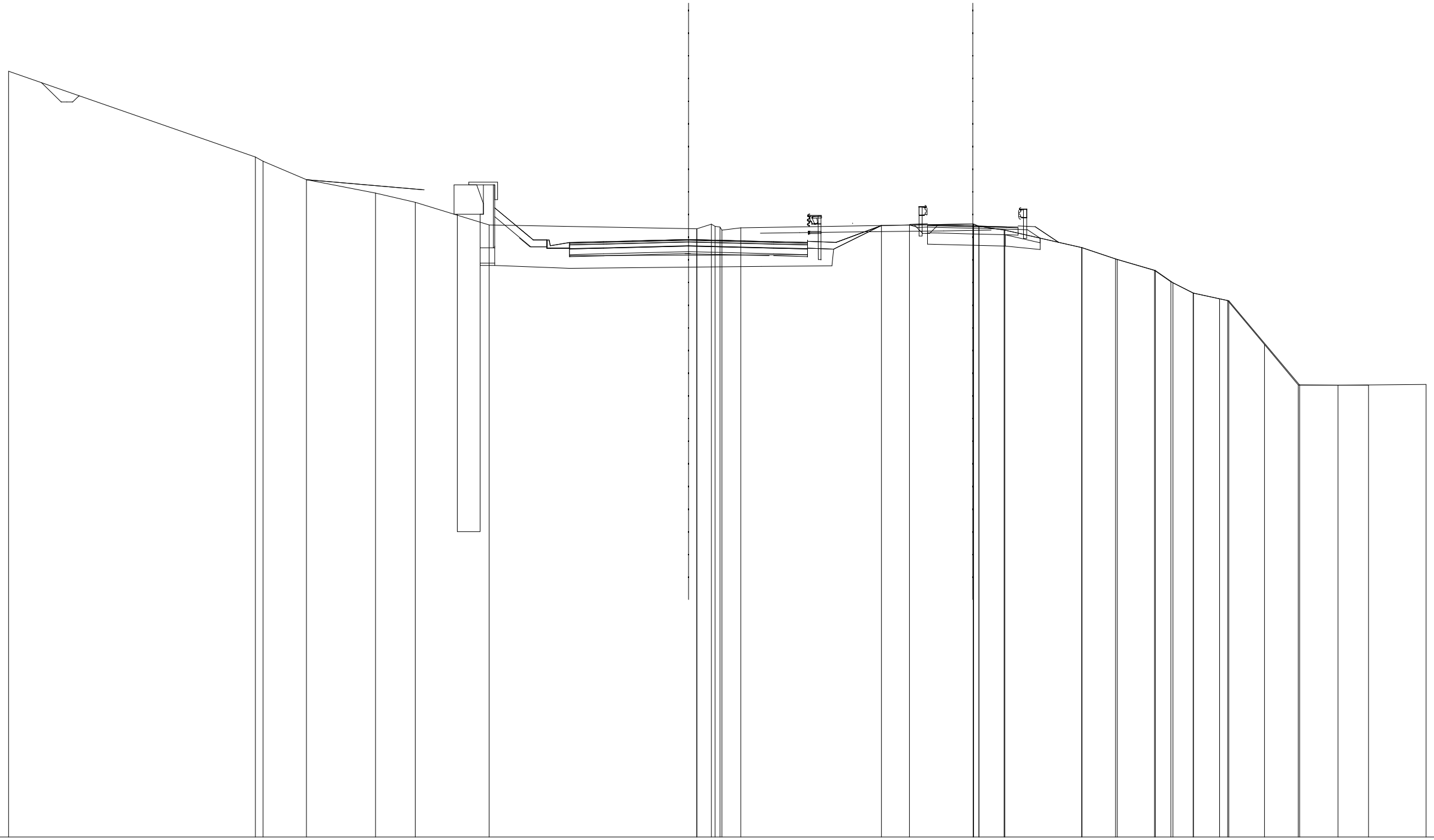

SCALA 1:200

QT. RIF. 305.000

QUOTE TERRENO	338.788 335.000 334.811 334.000 333.408 333.000 332.000 331.837 332.036 331.940 331.907 331.772 331.873 331.978 331.999 332.047 332.047 331.944 331.782 331.774 331.000 331.000 330.504 330.476 330.000 330.000 329.493 329.451 329.000 329.000 328.744 328.665 328.658 326.727 324.945 324.943 324.934 324.930 324.970
DIST. PARZIALI TERRENO	10.891 0.338 1.911 3.050 1.750 3.260 9.165 0.642 0.150 0.117 0.830 6.211 1.233 2.798 0.242 1.110 3.390 1.489 1.643 0.688 0.889 1.153 0.397 1.571 1.493 1.695 1.349 2.541
QUOTE PROGETTO	332.367 331.041 331.941 330.981 331.041 331.941 331.041 330.981 330.981 331.231 330.691 330.729 330.823 330.729 330.981 330.691 330.935 331.978 331.999 331.894 331.656 331.511 331.644 331.606 331.569 331.556 331.805 331.789 331.418
DIST. PARZIALI PROGETTO	1.590 0.709 0.850 1.500 3.750 3.750 1.500 1.153 2.107 1.233 0.184 0.414 0.300 1.500 1.500 0.500 0.414 0.556

SCAVI BONIFICHE SS 121_LOTTO 2A	
STERRO	1. 41 mq
SCOTICO	2. 74 m
BONIFICA	2. 36 mq

RILEVATI SS 121_LOTTO 2A	
RILEVATO	0. 41 mq
TERRENO VEGETALE	2. 76 m

SOVRAST. SS 121_LOTTO 2A	
USURA	4. 00 m
BINDER	4. 00 m
MISTO CEMENTATO	4. 00 m

SEZIONE N. : 183
QT. PROGETTO : 331. 44
DIST. PROG. : 3639. 43

SEZIONE N. : 12
QT. PROGETTO : 332. 04
DIST. PROG. : 80. 09
DIST. PREC. : 7. 04
DIST. SUCC. : 9. 91

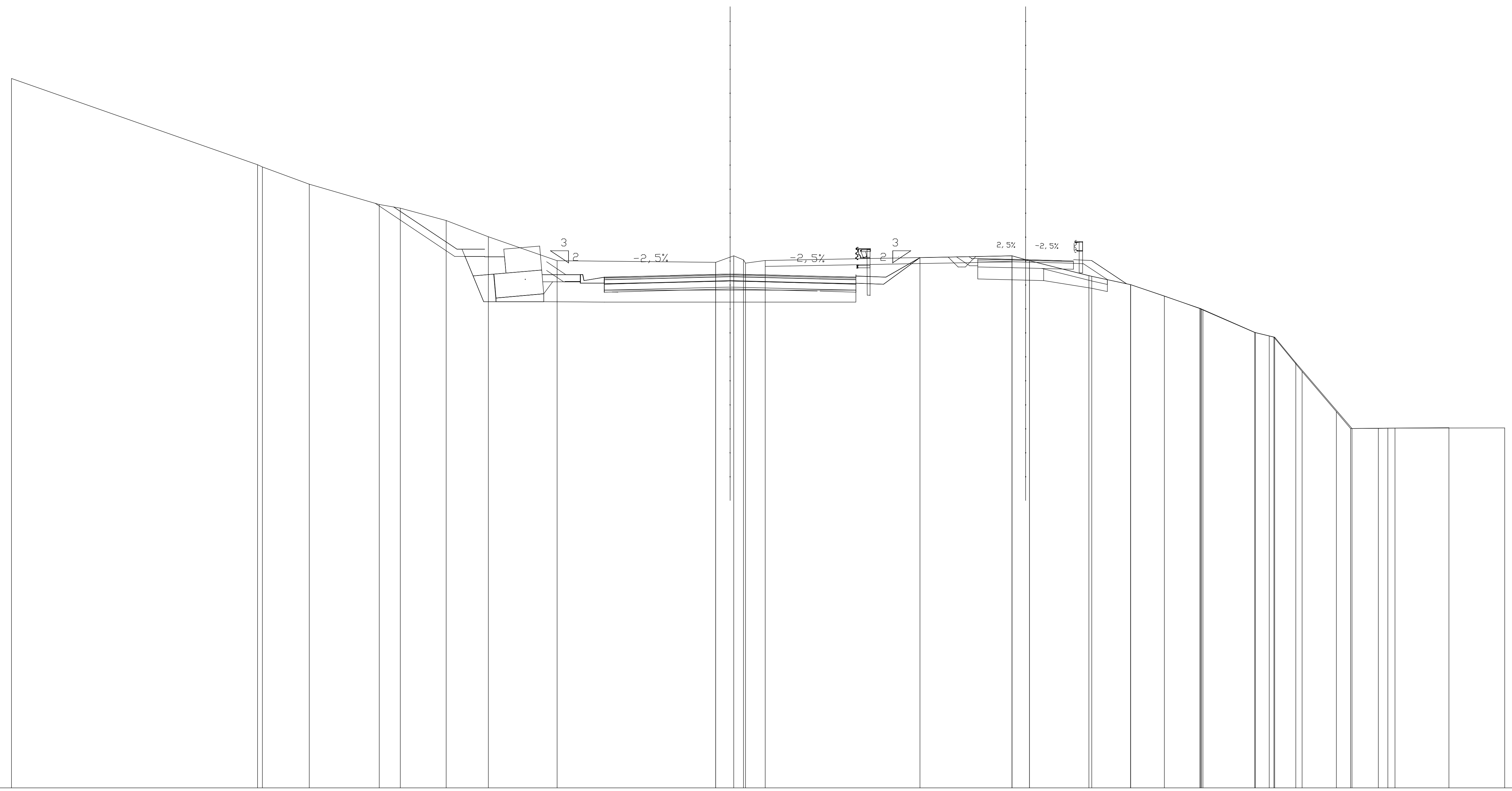

SCALA 1: 200

QT. RIF. 310. 000

QUOTE TERRENO: 339. 602 · 336. 000 · 335. 908 · 335. 190 · 334. 347 · 334. 190 · 333. 671 · 333. 000 · 332. 000 · 331. 935 · 332. 200 · 332. 029 · 331. 897 · 332. 008 · 332. 125 · 332. 202 · 332. 044 · 332. 000 · 332. 000 · 331. 376 · 331. 348 · 331. 000 · 331. 000 · 330. 525 · 330. 000 · 330. 000 · 329. 967 · 329. 942 · 329. 000 · 329. 000 · 328. 854 · 328. 809 · 328. 805 · 327. 738 · 327. 375 · 325. 696 · 324. 999 · 324. 994 · 325. 008 · 325. 010 · 325. 012 · 325. 027 · 325. 024

DIST. PARZIALI TERRENO: 10. 271 · 0. 199 · 1. 957 · 2. 921 · 0. 887 · 1. 907 · 1. 764 · 2. 874 · 6. 617 · 0. 753 · 0. 405 · 0. 820 · 6. 463 · 3. 845 · 0. 565 · 2. 482 · 1. 614 · 1. 398 · 1. 484 · 2. 164 · 0. 591 · 0. 195 · 0. 873 · 0. 264 · 1. 433 · 0. 595 · 1. 103 · 0. 392 · 0. 302 · 2. 246 · 2. 335

QUOTE PROGETTO: 334. 395 · 332. 179 · 332. 179 · 332. 158 · 332. 158 · 331. 119 · 331. 121 · 331. 421 · 331. 061 · 331. 121 · 331. 421 · 331. 121 · 331. 119 · 331. 061 · 331. 061 · 331. 311 · 330. 771 · 330. 808 · 330. 902 · 330. 808 · 331. 061 · 330. 771 · 331. 014 · 332. 127 · 332. 156 · 331. 790 · 331. 790 · 331. 740 · 331. 728 · 331. 690 · 331. 653 · 331. 640 · 331. 890 · 331. 873 · 331. 208

DIST. PARZIALI PROGETTO: 3. 322 · 1. 251 · 0. 800 · 1. 625 · 0. 884 · 0. 690 · 0. 850 · 1. 500 · 3. 750 · 3. 750 · 1. 500 · 1. 153 · 1. 516 · 1. 528 · 0. 548 · 0. 340 · 0. 500 · 1. 500 · 1. 500 · 0. 500 · 0. 414 · 0. 997

SCAVI BONIFICHE SS 121_LOTTO 2A	
STERRO	2.58 mq
BONIFICA	2.00 mq

RILEVATI SS 121_LOTTO 2A	
RILEVATO	0.17 mq
TERRENO VEGETALE	3.47 m

SOVRAST. SS 121_LOTTO 2A	
USURA	4.00 m
BINDER	4.00 m
MISTO CEMENTATO	4.00 m

SEZIONE N. : 13
QT. PROGETTO : 331.93
DIST. PROG. : 90.00
DIST. PREC. : 9.91
DIST. SUCC. : 10.04

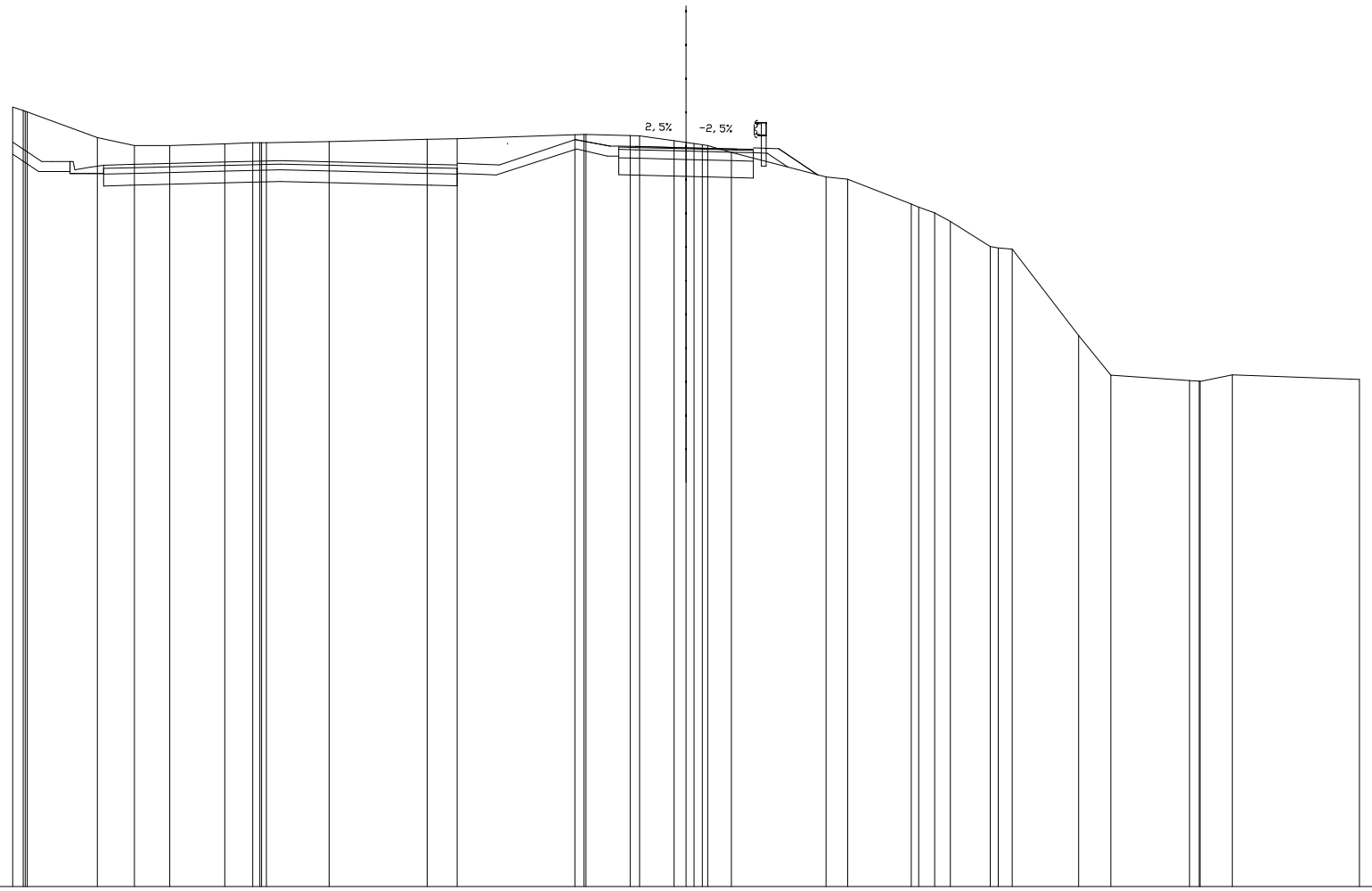

SCALA 1:200

QT. RIF. 310.000

QUOTE TERRENO	333.144, 333.027, 333.016, 333.000, 332.234, 332.000, 332.000, 332.052, 332.081, 332.083, 332.085, 332.087, 332.113, 332.182, 332.205, 332.318, 332.327, 332.329, 332.293, 332.285, 332.141, 332.099, 332.095, 332.025, 332.000, 331.792, 331.066, 331.000, 330.261, 330.173, 330.000, 329.744, 329.000, 328.959, 328.925, 326.361, 325.182, 325.021, 325.001, 325.000, 325.190, 325.059
DIST. PARZIALI TERRENO	0.312, 2.086, 1.097, 1.054, 1.631, 0.829, 0.216, 1.860, 2.915, 0.889, 3.495, 0.273, 1.316, 0.277, 1.029, 0.354, 0.225, 0.095, 0.162, 0.700, 2.813, 0.643, 1.887, 0.283, 0.475, 0.459, 1.189, 0.219, 0.412, 1.976, 0.956, 2.337, 0.288, 0.964, 3.775
QUOTE PROGETTO	331.894, 331.685, 331.685, 331.635, 331.622, 331.585, 331.547, 331.535, 331.521, 331.760, 331.768, 331.357
DIST. PARZIALI PROGETTO	0.909, 0.340, 0.500, 1.500, 1.500, 0.500, 0.414, 0.616

SCAVI BONIFICHE SS 121_LOTTO 2A	
STERRO	6.35 mq
BONIFICA	2.00 mq

RILEVATI SS 121_LOTTO 2A	
TERRENO VEGETALE	1.66 m

SOVRAST. SS 121_LOTTO 2A	
USURA	4.00 m
BINDER	4.00 m
MISTO CEMENTATO	4.00 m

SEZIONE N. : 184
QT. PROGETTO : 331.67
DIST. PROG. : 3659.43

SEZIONE N. : 14
QT. PROGETTO : 331.33
DIST. PROG. : 100.04
DIST. PREC. : 10.04
DIST. SUCC. : 2.38

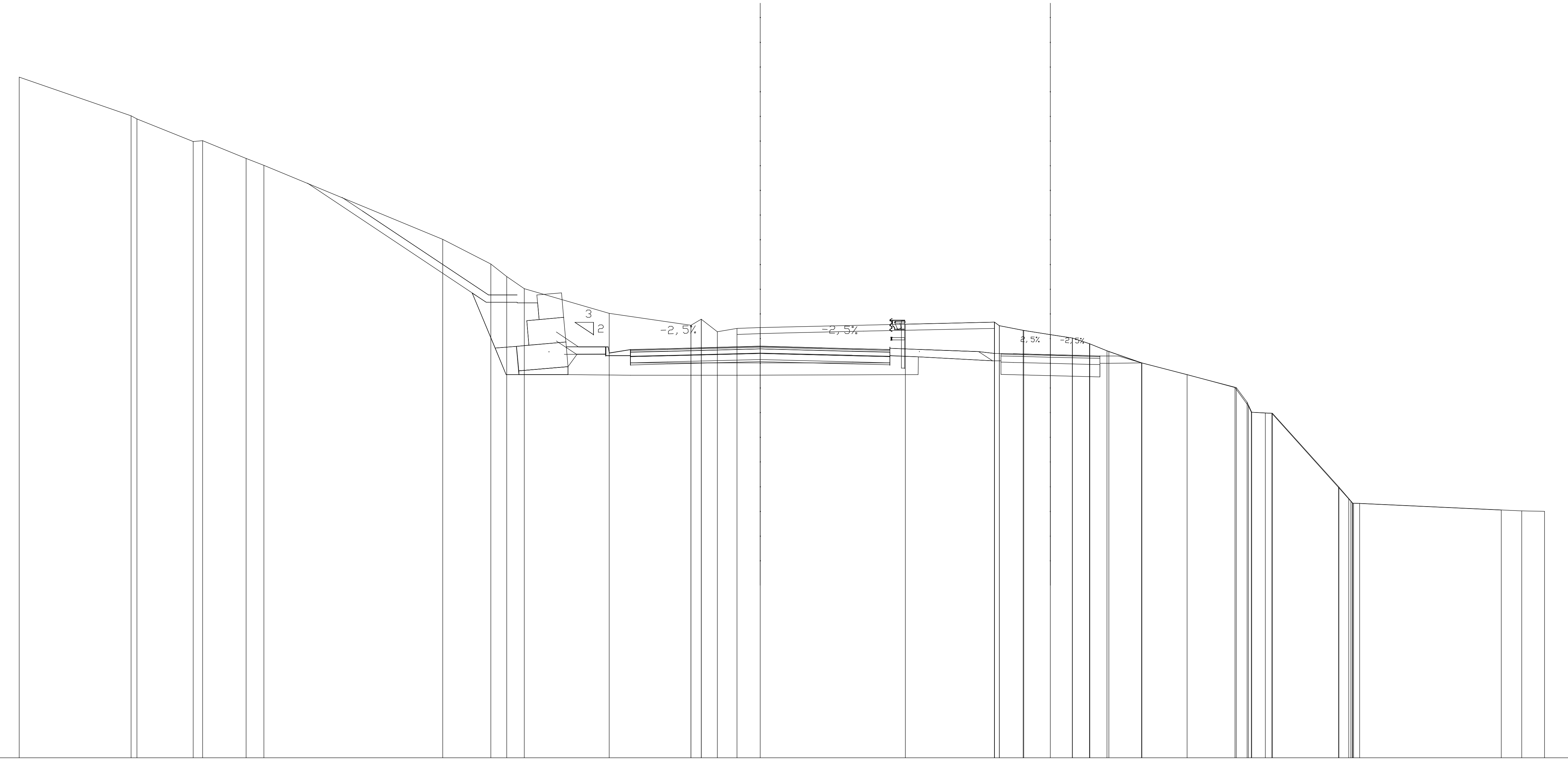

SCALA 1:200

QT. RIF. 315.000

QUOTE TERRENO: 342.570, 341.000, 340.875, 339.961, 340.000, 339.273, 339.000, 336.000, 335.000, 334.496, 334.000, 333.000, 332.521, 332.763, 332.254, 332.394, 332.428, 332.563, 332.646, 332.500, 332.317, 332.312, 332.141, 332.000, 332.000, 331.771, 331.763, 331.484, 331.455, 331.000, 331.000, 330.519, 330.000, 330.000, 329.404, 329.252, 329.000, 329.000, 328.968, 328.954, 328.954, 325.950, 325.964, 325.487, 325.390, 325.319, 325.314, 325.315, 325.304, 325.032, 325.000, 324.985

DIST. PARZIALI TERRENO: 4.530, 0.242, 2.277, 0.383, 1.759, 0.722, 7.235, 1.945, 0.643, 0.719, 3.432, 3.316, 0.415, 0.649, 0.791, 0.942, 5.873, 3.611, 0.193, 0.967, 1.078, 0.888, 0.688, 0.693, 1.321, 1.825, 1.939, 0.435, 0.546, 0.261, 2.673, 0.392, 0.246, 5.732, 0.825, 0.924

QUOTE PROGETTO: 338.277, 333.828, 333.749, 333.449, 333.449, 333.428, 333.428, 331.346, 331.348, 331.648, 331.288, 331.348, 331.648, 331.348, 331.350, 331.288, 331.288, 331.538, 330.998, 331.036, 331.129, 331.036, 331.288, 330.998, 331.242, 331.456, 331.078, 331.078, 331.028, 331.016, 330.978, 330.941, 330.978, 330.928, 330.978, 331.000

DIST. PARZIALI PROGETTO: 6.671, 0.450, 1.251, 0.828, 1.186, 0.383, 1.190, 0.850, 1.500, 3.750, 3.750, 1.500, 1.153, 2.439, 0.567, 0.340, 0.500, 1.500, 1.500, 0.500, 0.340, 1.345

SCAVI BONIFICHE SS 121_LOTTO 2A	
STERRO	8.41 mq
BONIFICA	2.00 mq

RILEVATI SS 121_LOTTO 2A	
TERRENO VEGETALE	3.97 m

SOVRAST. SS 121_LOTTO 2A	
USURA	4.00 m
BINDER	4.00 m
MISTO CEMENTATO	4.00 m

SEZIONE N. : 15
QT. PROGETTO : 331.11
DIST. PROG. : 102.42
DIST. PREC. : 2.38
DIST. SUCC. : 11.85



SCALA 1:200

QT. RIF. 310.000

QUOTE TERRENO	333.650, 333.088, 333.047, 333.000, 332.556, 332.402, 332.483, 332.485, 332.507, 332.539, 332.573, 332.619, 332.619, 332.599, 332.553, 332.372, 332.112, 332.000, 331.844, 331.320, 331.000, 330.508, 330.499, 330.382, 330.000, 329.710, 329.000, 328.974, 328.960, 328.952, 328.905, 328.891, 328.311, 326.600, 325.666, 325.385, 325.120, 325.000, 325.007
DIST. PARZIALI TERRENO	1.878, 0.169, 3.210, 0.953, 1.771, 1.415, 2.339, 1.345, 2.535, 0.769, 0.888, 0.187, 0.738, 1.538, 0.659, 0.468, 1.574, 0.794, 1.423, 0.548, 1.427, 0.210, 0.476, 0.729, 0.255, 0.408, 1.532, 1.101, 0.327, 5.341, 1.912, 0.596
QUOTE PROGETTO	331.563, 330.860, 330.860, 330.810, 330.798, 330.760, 330.723, 330.760, 330.710, 330.760, 330.508
DIST. PARZIALI PROGETTO	1.054, 0.340, 0.500, 1.500, 1.500, 0.500, 0.410, 2.507

SCAVI BONIFICHE SS 121_LOTTO 2A	
STERRO	15.46 mq
BONIFICA	2.00 mq

RILEVATI SS 121_LOTTO 2A	
TERRENO VEGETALE	4.74 m

SOVRAST. SS 121_LOTTO 2A	
USURA	4.00 m
BINDER	4.00 m
MISTO CEMENTATO	4.00 m

SEZIONE N. : 16
QT. PROGETTO : 329.60
DIST. PROG. : 114.27
DIST. PREC. : 11.85
DIST. SUCC. : 5.73

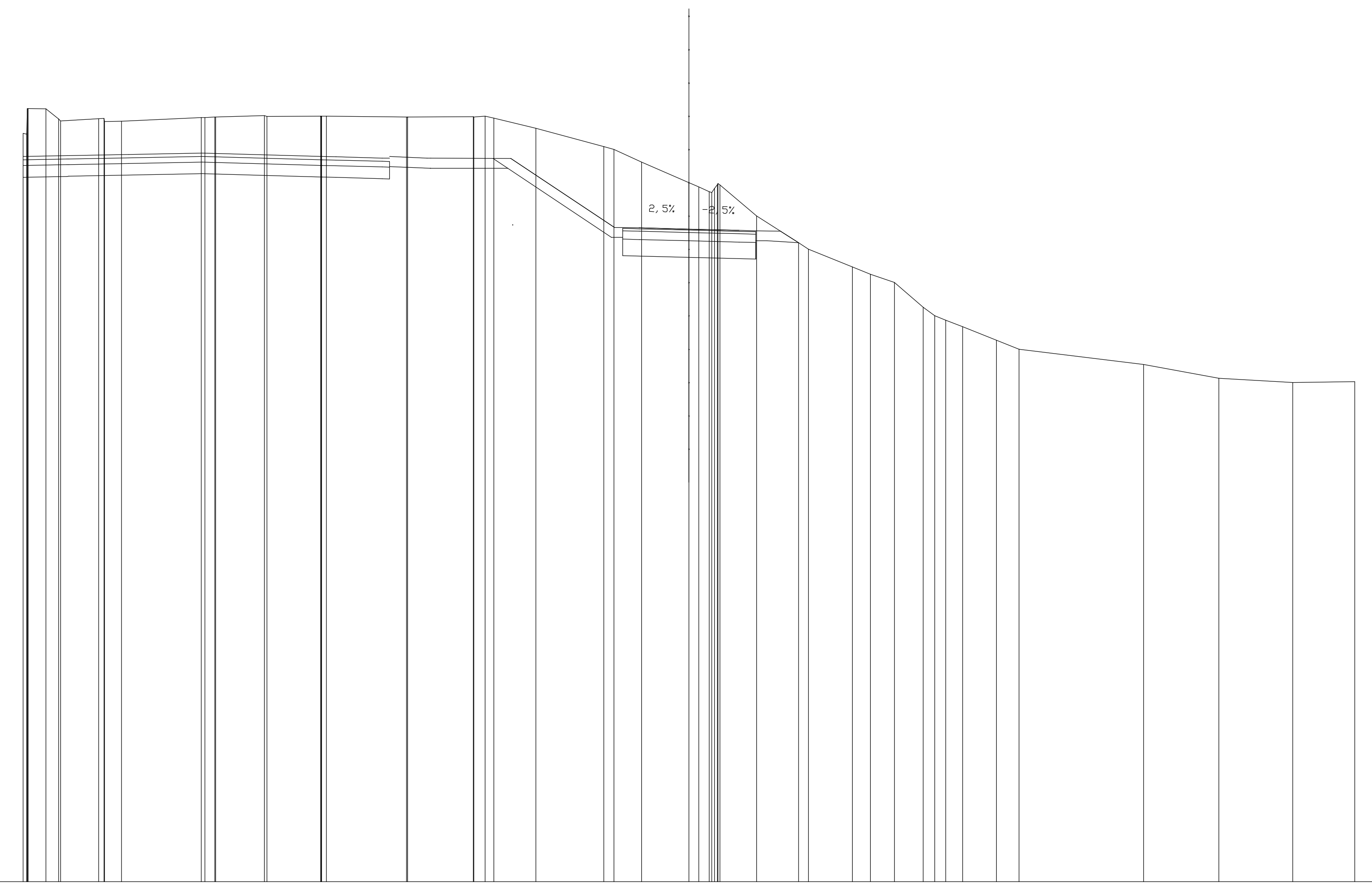

SCALA 1:200

QT. RIF. 310.000

QUOTE TERRENO: 332.481, 332.456, 332.489, 333.213, 333.226, 333.225, 333.222, 332.910, 332.850, 332.919, 332.929, 332.836, 332.844, 332.954, 332.958, 332.971, 332.971, 333.012, 332.986, 333.000, 333.000, 333.000, 333.000, 333.000, 332.998, 332.973, 332.973, 332.973, 332.980, 332.974, 333.000, 332.936, 332.637, 332.084, 332.000, 331.615, 330.998, 330.869, 330.730, 330.702, 330.829, 330.940, 330.974, 330.935, 330.000, 329.197, 329.000, 328.468, 328.246, 328.000, 327.260, 327.000, 326.869, 326.670, 326.271, 326.000, 325.535, 325.125, 325.000, 325.019

DIST. PARZIALI TERRENO: 0.537, 0.375, 1.147, 0.503, 2.398, 0.293, 1.470, 1.618, 2.403, 1.970, 0.338, 0.269, 1.257, 2.037, 0.310, 0.828, 1.423, 0.297, 0.313, 1.101, 1.254, 0.304, 1.314, 0.548, 0.716, 0.861, 0.353, 0.332, 0.506, 1.018, 0.676, 3.740, 2.263, 2.217, 1.864

QUOTE PROGETTO: 331.728, 329.354, 329.354, 329.304, 329.292, 329.255, 329.217, 329.254, 329.204, 329.254, 329.197

DIST. PARZIALI PROGETTO: 3.559, 0.340, 0.500, 1.490, 1.509, 0.500, 0.340, 0.940

SCAVI BONIFICHE SS 121_LOTTO 2A	
STERRO	11. 15 mq
SCOTICO	0. 84 m
BONIFICA	2. 00 mq

RILEVATI SS 121_LOTTO 2A	
RILEVATO	0. 07 mq
TERRENO VEGETALE	6. 82 m

SOVRAST. SS 121_LOTTO 2A	
USURA	4. 00 m
BINDER	4. 00 m
MISTO CEMENTATO	4. 00 m

SEZIONE N. : 17
QT. PROGETTO : 328. 63
DIST. PROG. : 120. 00
DIST. PREC. : 5. 73
DIST. SUCC. : 6. 11

SCALA 1: 200

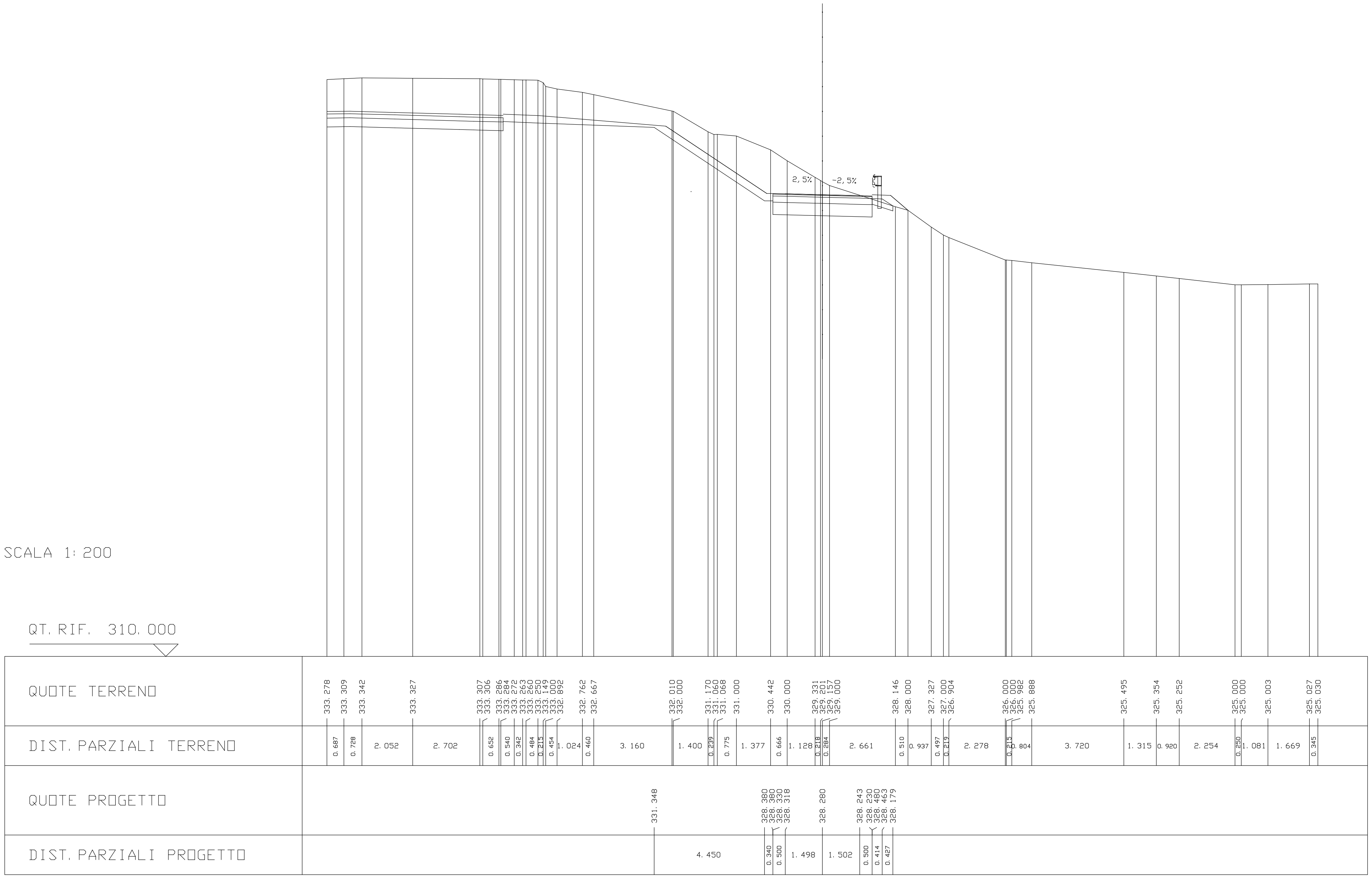

SCAVI BONIFICHE SS 121_LOTTO 2A	
STERRO	0.75 mq
SCOTICO	5.45 m
BONIFICA	2.20 mq

RILEVATI SS 121_LOTTO 2A	
RILEVATO	2.96 mq
TERRENO VEGETALE	4.45 m

SOVRAST. SS 121_LOTTO 2A	
USURA	4.00 m
BINDER	4.00 m
MISTO CEMENTATO	4.00 m

SEZIONE N. : 18
QT. PROGETTO : 327.54
DIST. PROG. : 126.11
DIST. PREC. : 6.11
DIST. SUCC. : 7.20



SCALA 1:200

QT. RIF. 310.000

QUOTE TERRENO: 333.470, 333.000, 332.677, 332.551, 332.000, 331.540, 331.457, 331.288, 331.000, 330.860, 330.828, 330.661, 330.613, 330.000, 329.731, 329.244, 329.000, 328.173, 328.134, 328.000, 327.487, 327.313, 327.000, 326.928, 326.886, 326.836, 326.754, 326.499, 326.362, 326.285, 326.241, 326.099, 326.000, 326.000, 326.000, 325.624, 325.468, 325.000, 325.000, 325.012

DIST. PARZIALI TERRENO: 2.529, 1.826, 0.622, 2.479, 1.566, 0.250, 0.218, 0.234, 0.447, 0.388, 1.596, 0.668, 1.330, 0.466, 1.711, 0.198, 0.231, 1.390, 0.488, 0.866, 0.265, 0.183, 0.297, 0.927, 0.503, 0.277, 0.309, 0.181, 0.502, 5.483, 2.097, 4.260, 0.523, 4.177

QUOTE PROGETTO: 328.559, 327.294, 327.294, 327.244, 327.232, 327.194, 327.157, 327.144, 327.394, 327.377, 325.922

DIST. PARZIALI PROGETTO: 1.896, 0.340, 0.500, 1.500, 1.500, 0.500, 0.414, 2.181

SCAVI BONIFICHE SS 121_LOTTO 2A	
STERRO	1.17 mq
SCOTICO	0.80 m
BONIFICA	2.26 mq

RILEVATI SS 121_LOTTO 2A	
RILEVATO	0.14 mq
TERRENO VEGETALE	2.09 m

SOVRAST. SS 121_LOTTO 2A	
USURA	4.00 m
BINDER	4.00 m
MISTO CEMENTATO	4.00 m
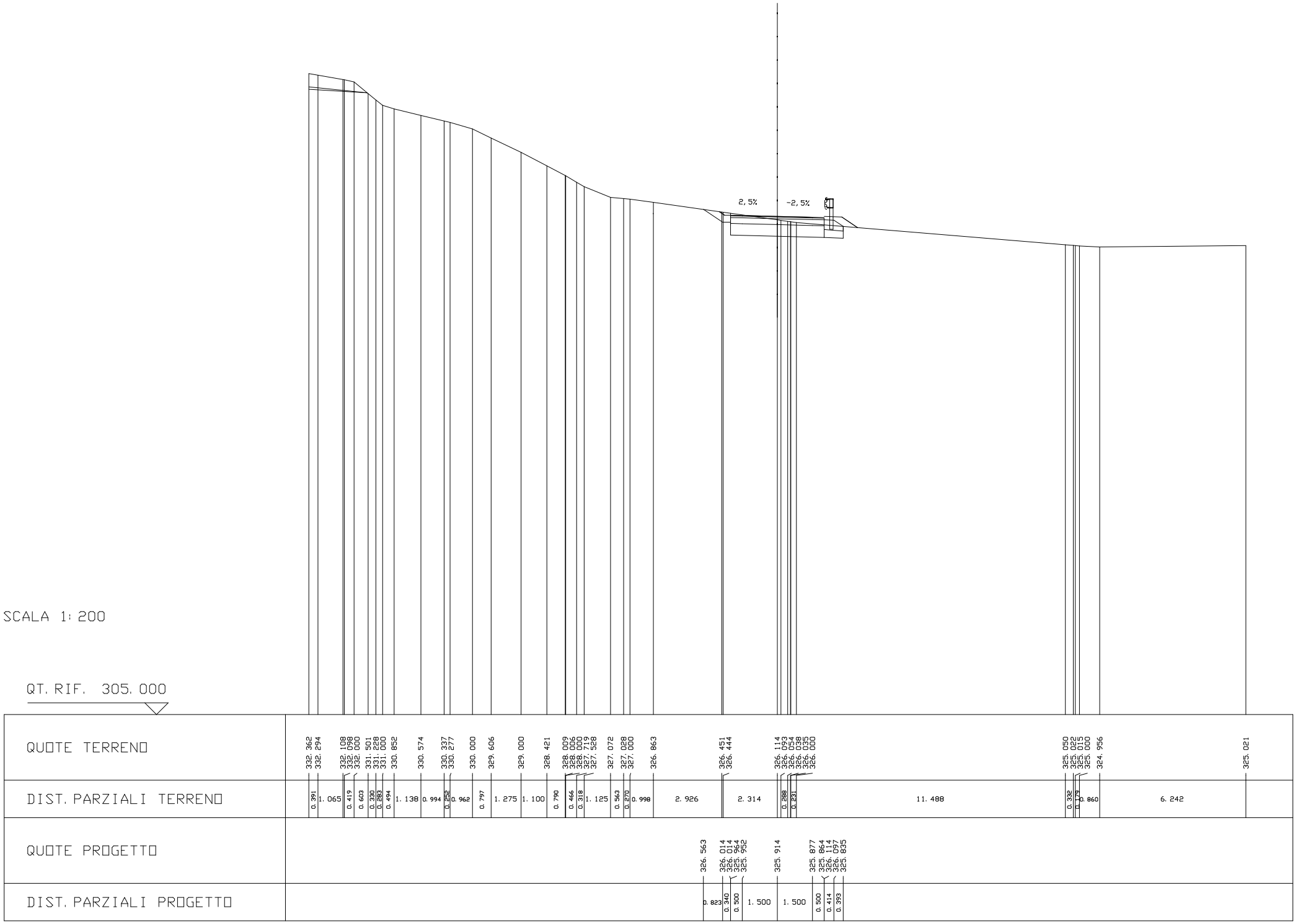
SEZIONE N. : 19
QT. PROGETTO : 326.26
DIST. PROG. : 133.31
DIST. PREC. : 7.20