

PROPONENTE

Repower Renewable Spa

Via Lavaredo, 44
30174 Mestre (VE)

PROJECT MANAGER : Dott.Giuseppe Caricato



PROGETTAZIONE



Tenproject Srl -via De Gasperi 61
82018 S.Giorgio del Sannio (BN)
t +39 0824 337144 - f +39 0824 49345
tenproject.it - info@tenproject.it

N° COMMESSA

1478

NUOVO PARCO EOLICO CASAMASSIMA "LOC. PARCO SAN NICOLA" e "VILLA ABBADO"
PROVINCIA DI BARI
COMUNI DI CASAMASSIMA - RUTIGLIANO - TURI



PROGETTO DEFINITIVO PER AUTORIZZAZIONE

SEZIONI TRASVERSALI – AEROGENERATORE A01

CODICE ELABORATO

6.31

NOME FILE

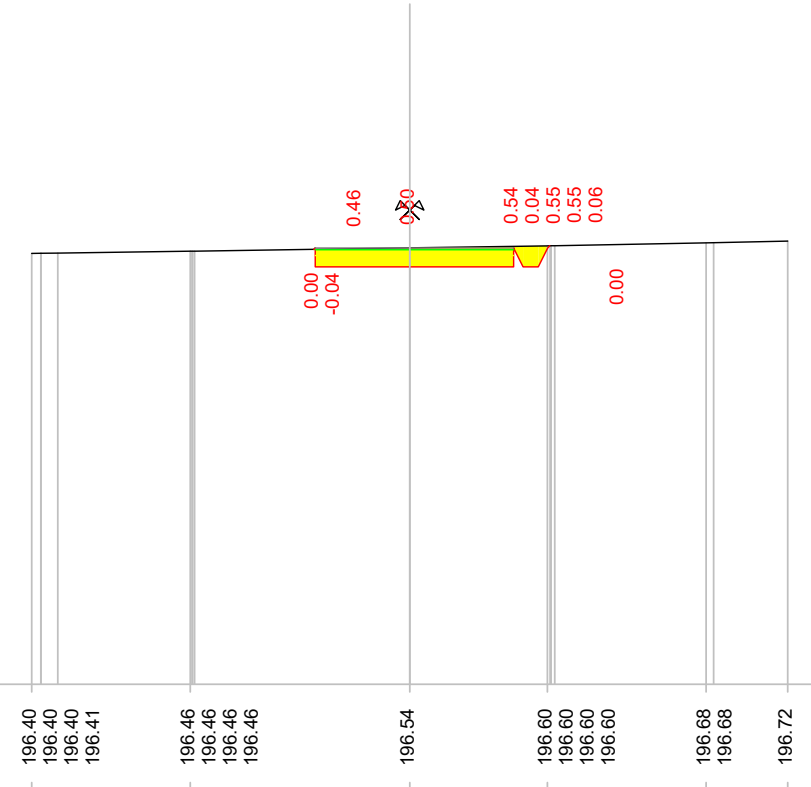
1478-PD_A_6.31._TAV_r00

00	12/2021	PRIMA EMISSIONE	PFP	NF	NF
REV.	DATA	DESCRIZIONE REVISIONE	REDATTO	VERIFICA	APPROVAZIONE

Indice : 1
 Progressiva : 0.000
 Codice : S.0001
 Commento :
 QuotaProgetto : 196.543
 Volume1 - scavo : 3.010
 Volume1 - riporto : -0.001

Scala : 1/200

185

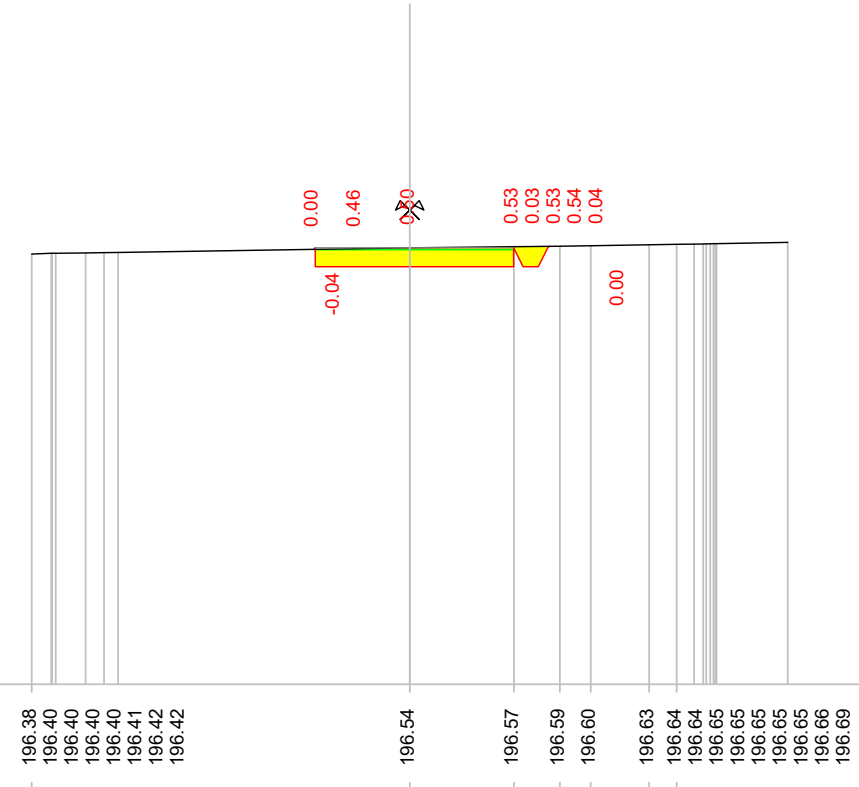


Quote terreno		196.40	196.40	196.40	196.41		196.46	196.46	196.46		196.54		196.60	196.60	196.60		196.68	196.68	196.72
Quote progetto											196.51	196.54	196.04	196.04	196.04	196.54	196.04	196.60	
Parziali progetto											0.00	2.50		2.75	0.00	0.00	0.00		

Indice : 2
 Progressiva : 0.100
 Codice : S.0002
 Commento :
 QuotaProgetto : 196.544
 Volume1 - scavo : 2.972
 Volume1 - riporto : -0.001

Scala : 1/200

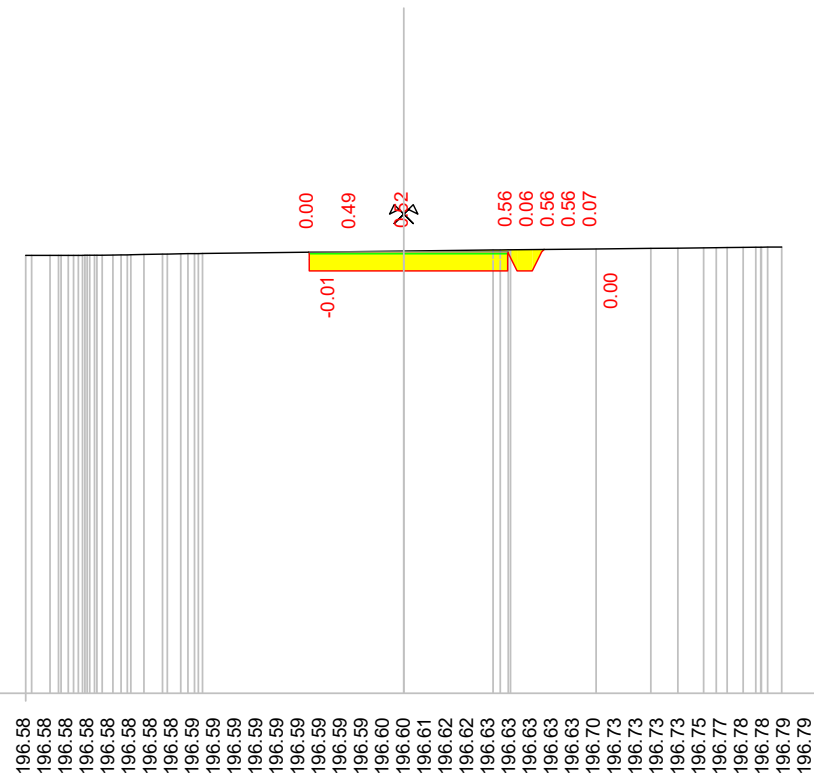
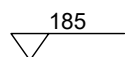
185



Quote terreno	196.38 196.40 196.40 196.40 196.41 196.42 196.42	196.54	196.57 196.59 196.60	196.63 196.64 196.64 196.65 196.65 196.65 196.66 196.69
Quote progetto		196.50 196.54 196.04	196.04	196.04 196.54 196.04 196.54 196.58
Parziali progetto		0.00	2.50	2.75 0.00 0.00 0.00

Indice : 4
 Progressiva : 10.000
 Codice : S.0006
 Commento :
 QuotaProgetto : 196.675
 Volume1 - scavo : 3.138
 Volume1 - riporto : 0.000

Scala : 1/200



Quote terreno

196.58
 196.58
 196.58
 196.58
 196.58
 196.58
 196.58
 196.59
 196.59
 196.59
 196.59
 196.59
 196.59
 196.59
 196.59
 196.59
 196.59
 196.59
 196.59
 196.60
 196.60
 196.61
 196.62
 196.62
 196.63
 196.63
 196.63
 196.63
 196.63
 196.63
 196.70
 196.73
 196.73
 196.73
 196.75
 196.75
 196.77
 196.78
 196.78
 196.79
 196.79

Quote progetto

196.67
 196.68
 196.18
 196.18
 196.18
 196.68
 196.74

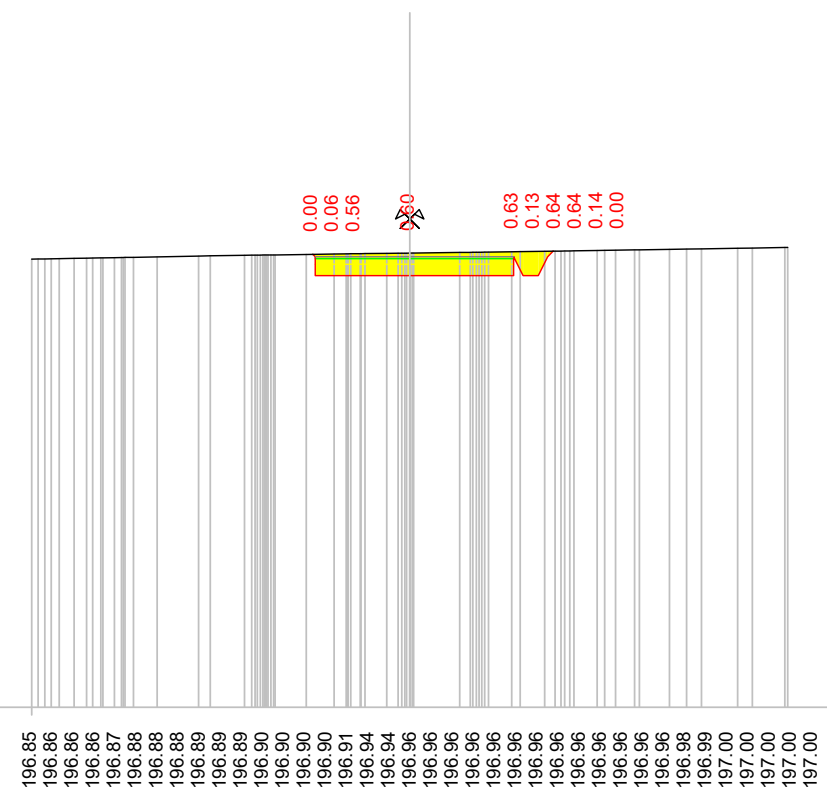
Parziali progetto

0.00
 2.50
 2.75

Indice : 6
 Progressiva : 28.444
 Codice : S.0005
 Commento :
 QuotaProgetto : 196.918
 Volume1 - scavo : 3.614
 Volume1 - riporto : 0.000

Scala : 1/200

185

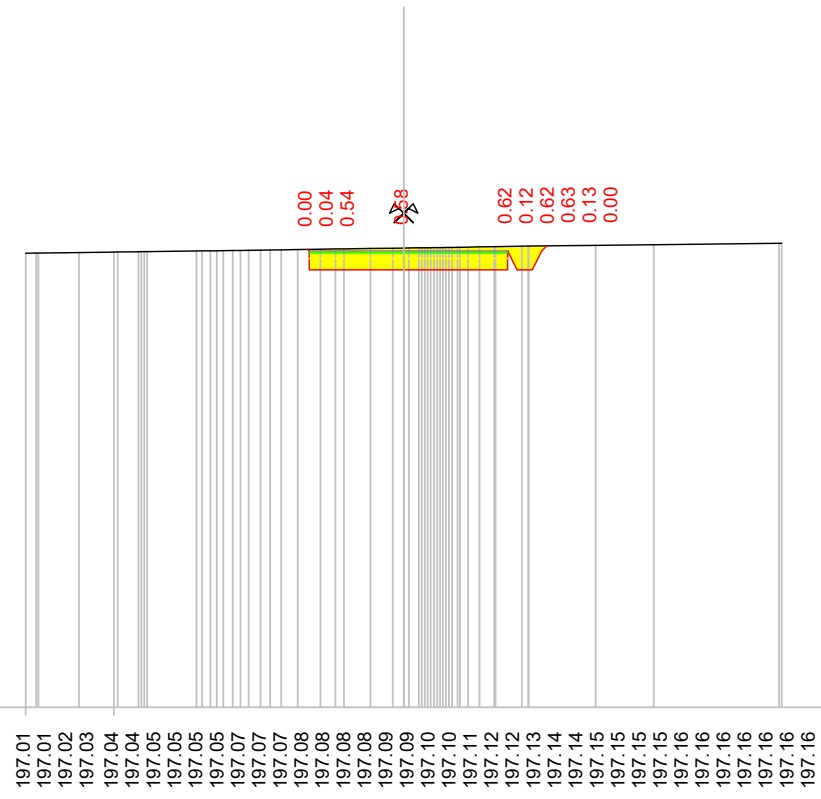


Quote terreno	196.85 196.86 196.86 196.86 196.87 196.88 196.88 196.88 196.89 196.89 196.89 196.90 196.90 196.90 196.90 196.91 196.91 196.91 196.92 196.92 196.92 196.93 196.93 196.93 196.94 196.94 196.94 196.95 196.95 196.95 196.96 196.96 196.96 196.96 196.97 196.97 196.98 196.98 196.99 197.00 197.00 197.00 197.00
Quote progetto	196.98 196.92 196.42 196.42 196.42 196.92 197.06
Parziali progetto	0.00 2.50 2.75 0.09 0.13 0.13

Indice : 7
 Progressiva : 40.000
 Codice : S.0009
 Commento :
 QuotaProgetto : 197.071
 Volume1 - scavo : 3.503
 Volume1 - riporto : 0.000

Scala : 1/200

185



0.00
 0.04
 0.54
 X/8
 0.62
 0.12
 0.62
 0.63
 0.13
 0.00

Quote terreno

197.01
 197.01
 197.02
 197.03
 197.04
 197.04
 197.05
 197.05
 197.05
 197.05
 197.05
 197.07
 197.07
 197.07
 197.08
 197.08
 197.08
 197.08
 197.09
 197.09
 197.10
 197.10
 197.11
 197.11
 197.12
 197.12
 197.13
 197.13
 197.14
 197.14
 197.15
 197.15
 197.15
 197.16
 197.16
 197.16
 197.16
 197.16
 197.16

Quote progetto

197.11
 197.07
 196.57
 196.57
 196.57
 197.07
 196.57
 196.57
 197.07
 197.21

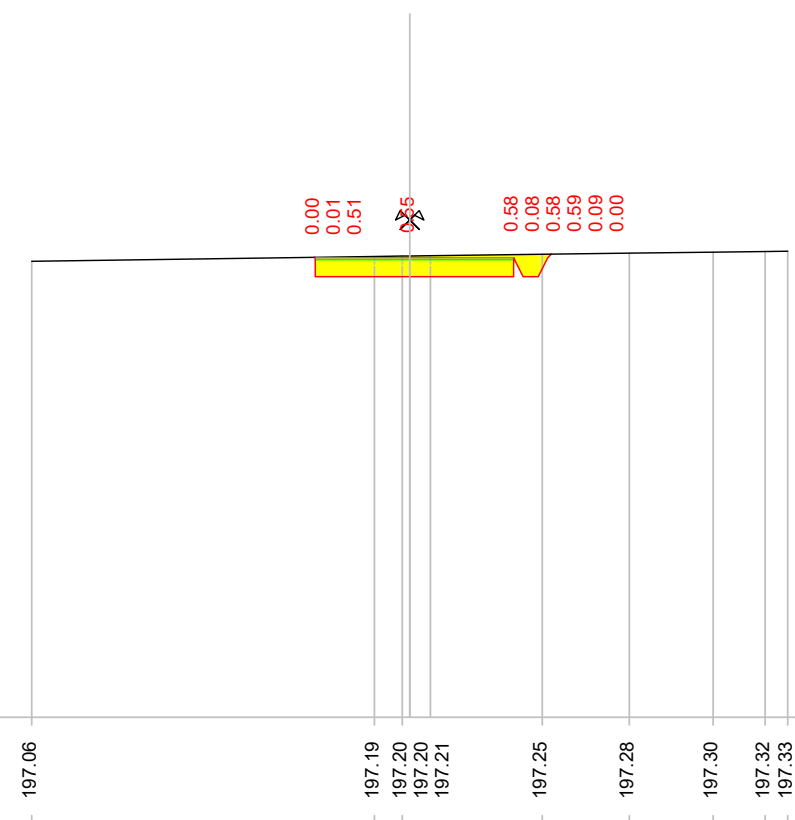
Parziali progetto

0.00
 2.50
 2.75
 0.00
 0.00
 0.13

Indice : 8
 Progressiva : 50.000
 Codice : S.0010
 Commento :
 QuotaProgetto : 197.156
 Volume1 - scavo : 3.284
 Volume1 - riporto : 0.000

Scala : 1/200

185

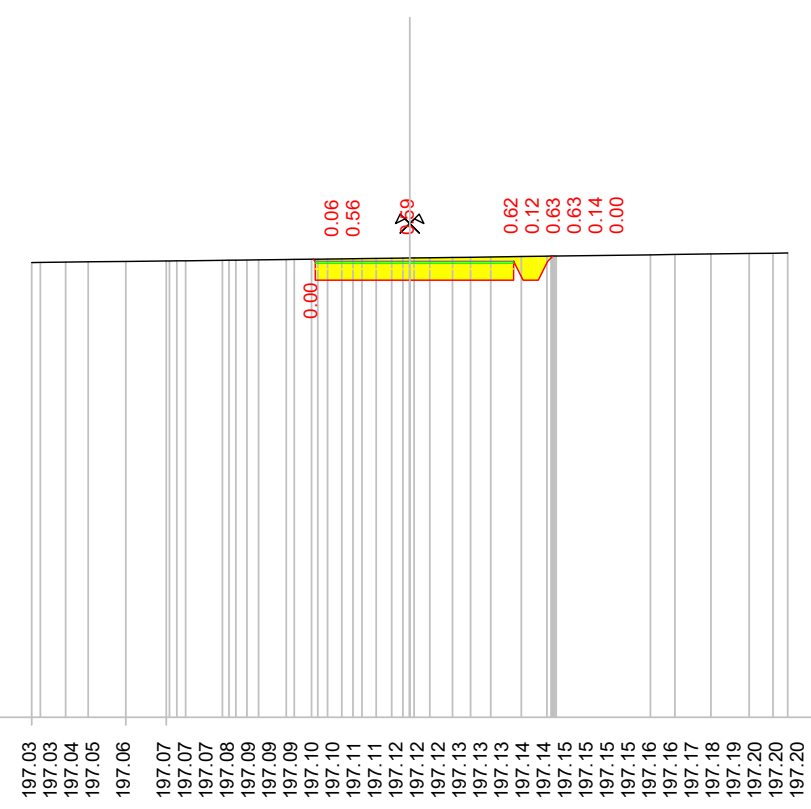


Quote terreno	197.06	197.19	197.20	197.20	197.21	197.25	197.28	197.30	197.32	197.33	
Quote progetto		197.17	197.16	196.66	196.66	196.66	197.16	196.66	196.66	197.16	197.25
Parziali progetto		0.00	2.50		2.75	0.00	0.00	0.00	0.00		

Indice : 9
 Progressiva : 60.000
 Codice : S.0001
 Commento :
 QuotaProgetto : 197.061
 Volume1 - scavo : 3.557
 Volume1 - riporto : 0.000

Scala : 1/200

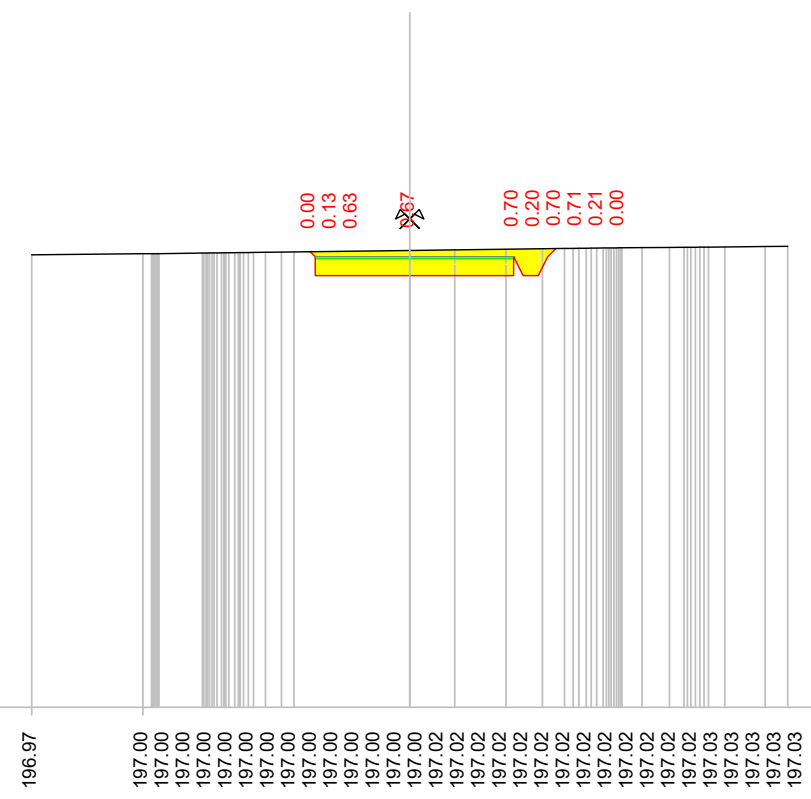
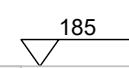
185



Quote terreno	197.03 197.03 197.04 197.05 197.06 197.07 197.07 197.07 197.08 197.09 197.09 197.09 197.10 197.10 197.11 197.11 197.12 197.12 197.13 197.13 197.13 197.14 197.14 197.15 197.15 197.15 197.16 197.16 197.17 197.17 197.18 197.18 197.19 197.19 197.20 197.20 197.20
Quote progetto	197.12 197.06 196.56 196.56 196.56 196.56 197.06 197.06 196.56 197.06 197.20
Parziali progetto	0.00 2.50 2.75 0.00 0.00 0.14

Indice : 10
 Progressiva : 70.000
 Codice : S.0002
 Commento :
 QuotaProgetto : 196.918
 Volume1 - scavo : 4.051
 Volume1 - riporto : 0.000

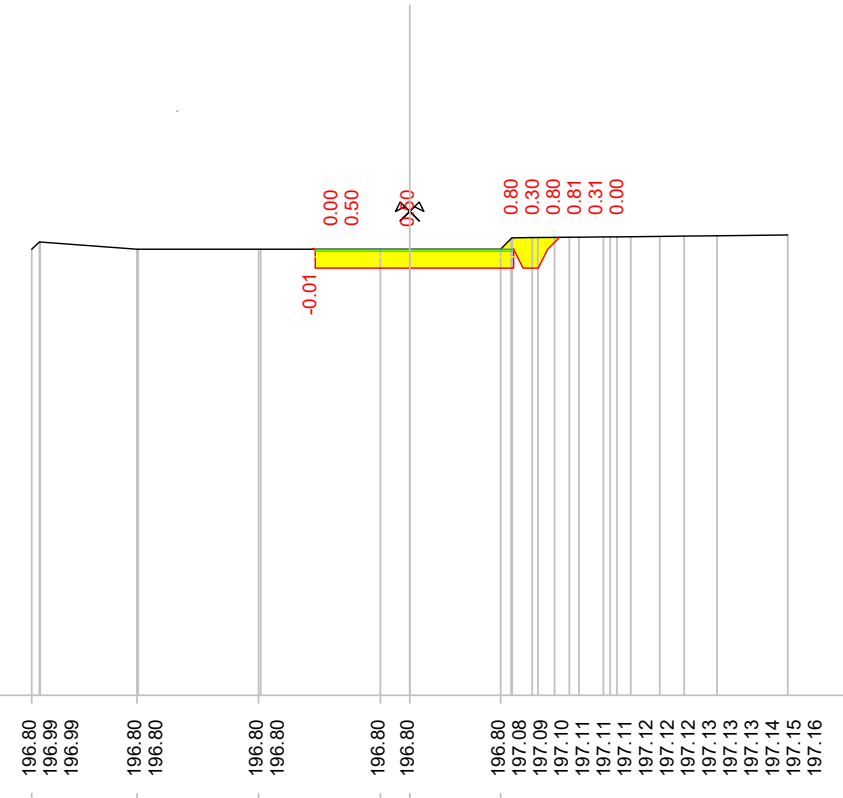
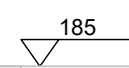
Scala : 1/200



Quote terreno		196.97	197.00	197.00	197.00	197.00	197.00	197.00	197.00	197.00	197.00	197.00	197.00	197.00	197.00	197.00	197.00	197.00	197.00	197.00	197.00	197.00	197.00	197.00	197.00	197.00	197.00	197.00	197.00	197.00	197.00	197.00	197.00	197.00	197.00	197.00	197.00	197.00	197.00	197.00	197.00	197.00	197.00	197.00	197.00	197.00	197.00	197.00	197.00	197.00	197.00	197.00	197.00	197.00	197.00	197.00
Quote progetto																																																								
Parziali progetto																																																								

Indice : 11
 Progressiva : 78.285
 Codice : S.0003
 Commento :
 QuotaProgetto : 196.800
 Volume1 - scavo : 3.338
 Volume1 - riporto : -0.001

Scala : 1/200



Quote terreno	196.80 196.99 196.99	196.80 196.80	196.80 196.80	196.80 196.80	196.80 196.80	196.80 197.08 197.09 197.10 197.11 197.11 197.11 197.12 197.12 197.12 197.13 197.13 197.13 197.14 197.15 197.16
Quote progetto			196.81 196.80 196.30	196.30	196.30	196.30 196.80 196.30 196.80 197.11
Parziali progetto			0.00	2.50	2.75	0.00 0.00 0.31 0.31