

PROPONENTE

**Repower Renewable Spa**

Via Lavaredo, 44  
30174 Mestre (VE)

PROJECT MANAGER : Dott.Giuseppe Caricato



PROGETTAZIONE



Tenproject Srl -via De Gasperi 61  
82018 S.Giorgio del Sannio (BN)  
t +39 0824 337144 - f +39 0824 49345  
tenproject.it - info@tenproject.it

N° COMMESSA

**1478**

NUOVO PARCO EOLICO CASAMASSIMA "LOC. PARCO SAN NICOLA" e "VILLA ABBADO"  
PROVINCIA DI BARI  
COMUNI DI CASAMASSIMA - RUTIGLIANO - TURI



PROGETTO DEFINITIVO PER AUTORIZZAZIONE

SEZIONI TRASVERSALI – AEROGENERATORE A05

CODICE ELABORATO

**6.35**

NOME FILE

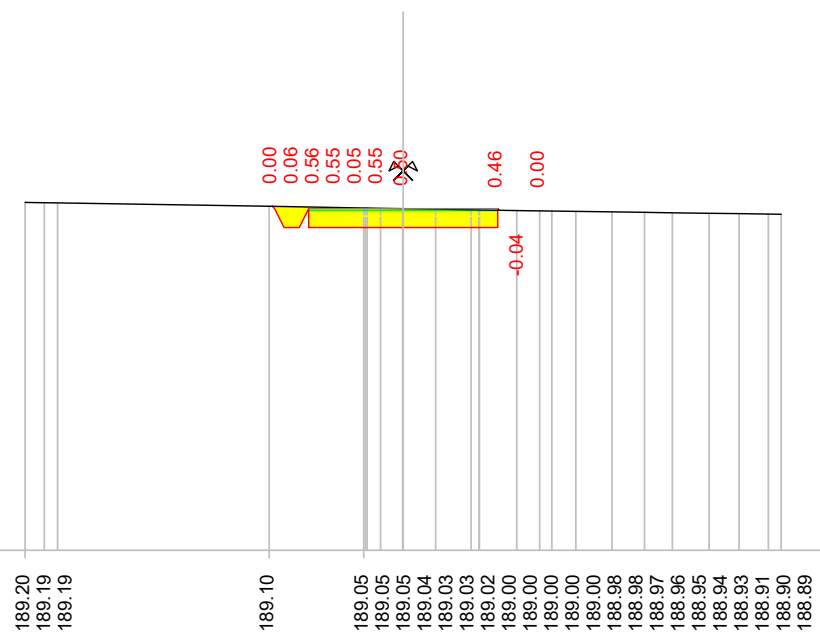
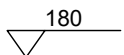
1478-PD\_A\_6.35\_TAV\_r00

REV.	DATA	DESCRIZIONE REVISIONE	REDATTO	VERIFICA	APPROVAZIONE
00	12/2021	PRIMA EMISSIONE	PFP	NF	NF

**AEROGENERATORE A05 - TRATTO NORD**

Indice : 1  
 Progressiva : 0.000  
 Codice : S.0001  
 Commento :  
 QuotaProgetto : 189.034  
 Volume1 - scavo : 2.879  
 Volume1 - riporto : -0.001

Scala : 1/200



Quote terreno	189.20 189.19 189.19	189.10	189.05 189.05 189.04 189.03 189.03 189.02 189.00 189.00 189.00 189.00 188.98 188.98 188.97 188.96 188.95 188.94 188.93 188.91 188.90 188.89
Quote progetto		189.10 189.03 188.53 188.53 189.03 188.53 188.53	188.53 189.03 188.99
Parziali progetto		0.96 0.70 0.60	2.50 2.50 0.00

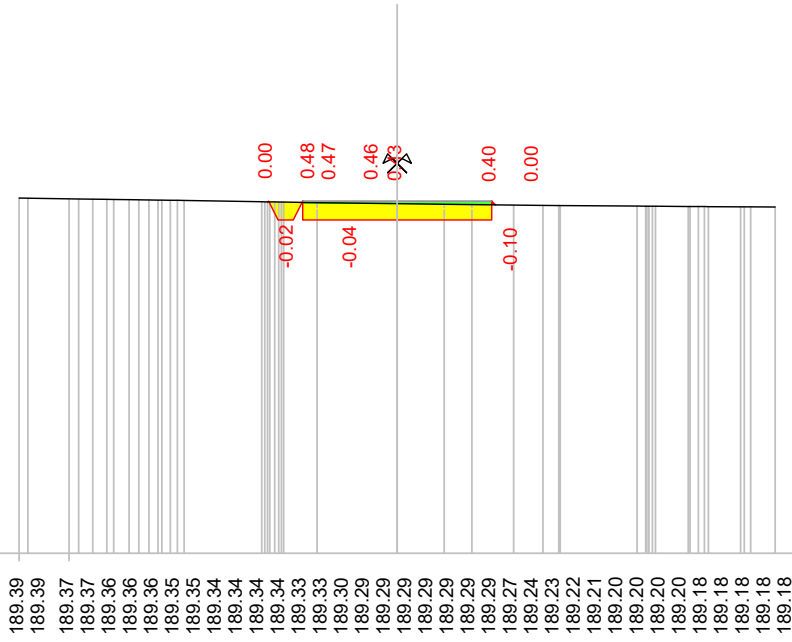
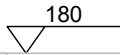
0.00  
 0.06  
 0.56  
 0.55  
 0.05  
 0.55  
 0.20  
 0.46  
 0.00

-0.04



Indice : 3  
 Progressiva : 20.000  
 Codice : S.0007  
 Commento :  
 QuotaProgetto : 189.314  
 Volume1 - scavo : 2.457  
 Volume1 - riporto : -0.006

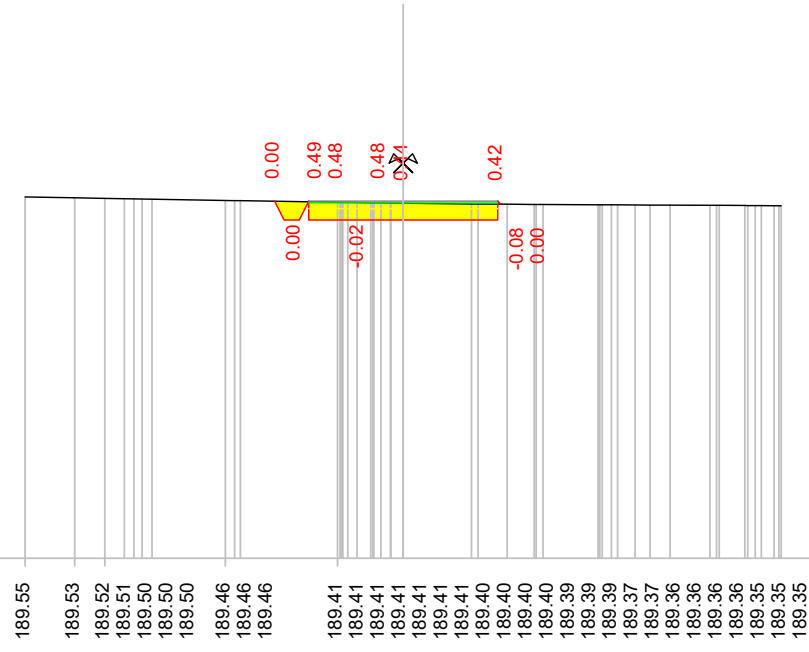
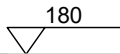
Scala : 1/200



Quote terreno	189.39 189.39 189.37 189.37 189.36 189.36 189.36 189.35 189.35 189.34 189.34 189.34 189.34 189.33 189.33 189.33 189.30 189.29 189.29 189.29 189.29 189.29 189.27 189.24 189.23 189.22 189.21 189.20 189.20 189.20 189.20 189.18 189.18 189.18 189.18
Quote progetto	189.29 189.31 188.81 188.81 189.31 188.81 188.81 189.29 188.81 189.29 189.29 189.29 189.27 189.21 189.31 189.21
Parziali progetto	0.92 0.70 0.60 2.50 2.50 0.40

Indice : 4  
 Progressiva : 29.451  
 Codice : S.0002  
 Commento :  
 QuotaProgetto : 189.446  
 Volume1 - scavo : 2.552  
 Volume1 - riporto : -0.004

Scala : 1/200



Quote terreno		189.55 189.53 189.52 189.51 189.50 189.50 189.46 189.46 189.46	189.41 189.41 189.41 189.41 189.41 189.40 189.40 189.40 189.39 189.39 189.39 189.37 189.37 189.36 189.36 189.36 189.35 189.35	
Quote progetto			189.44 189.45 188.95 189.45 188.95 188.95	188.95 189.45 189.36
Parziali progetto			0.00 0.00 0.00 2.50	2.50 0.00









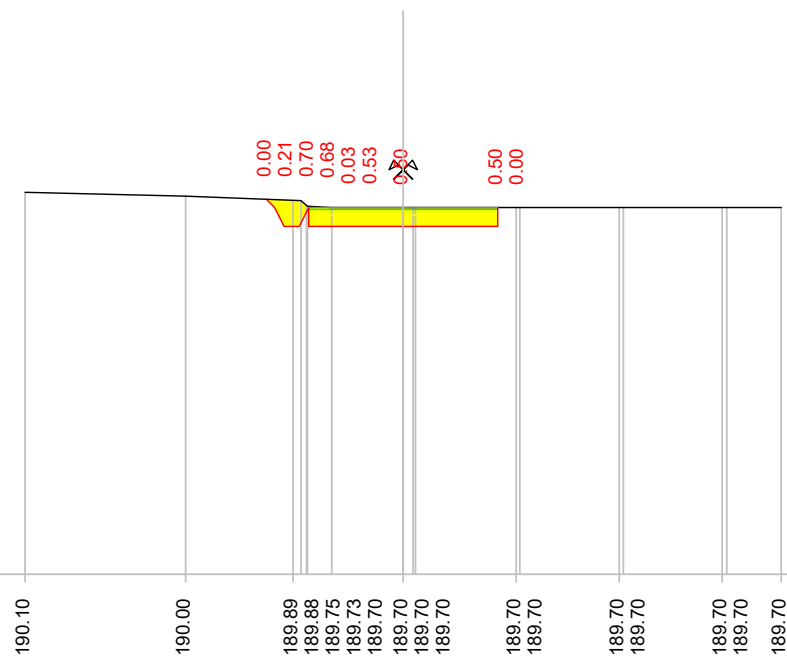
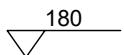






Indice : 11  
 Progressiva : 103.748  
 Codice : S.0016  
 Commento :  
 QuotaProgetto : 189.700  
 Volume1 - scavo : 3.013  
 Volume1 - riporto : 0.000

Scala : 1/200



0.00  
 0.21  
 0.70  
 0.68  
 0.03  
 0.53  
 0.50  
 0.50  
 0.00

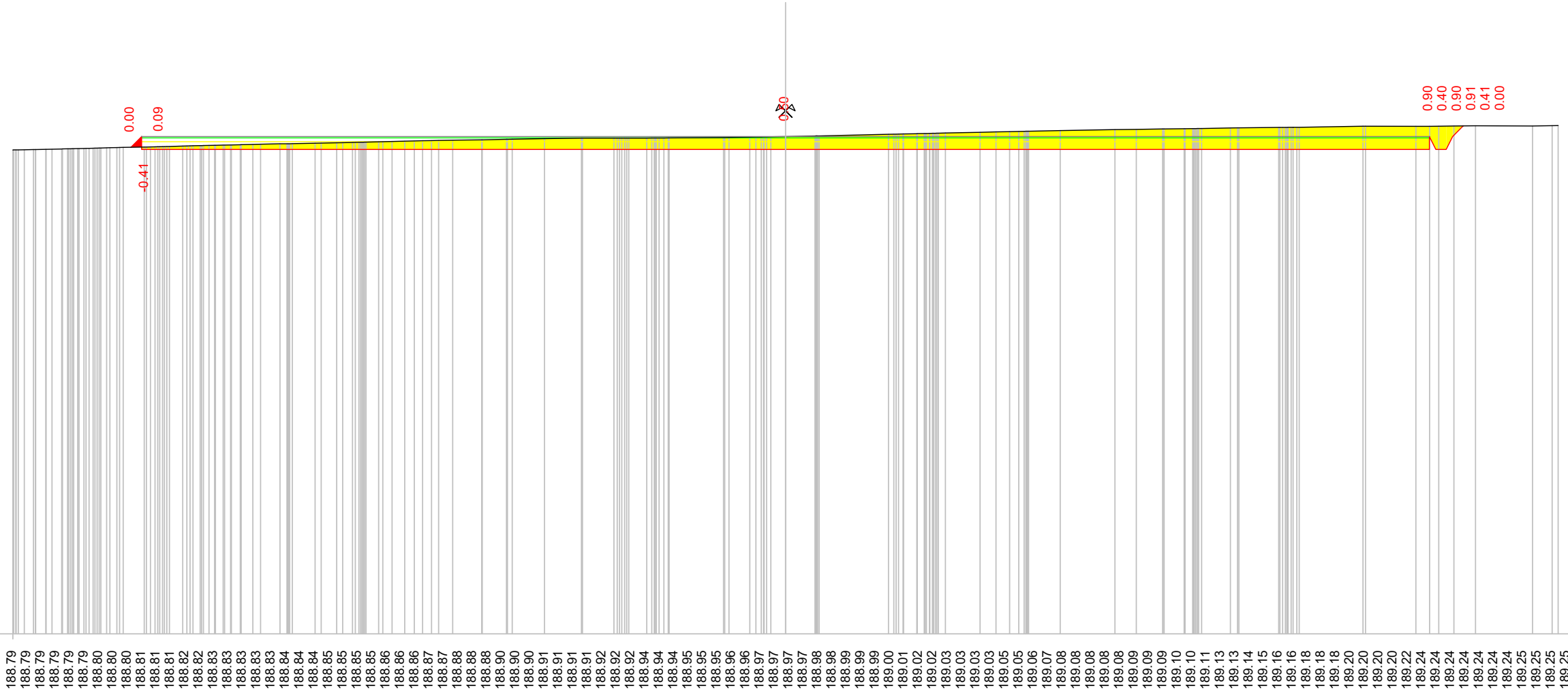
Quote terreno	190.10	190.00	189.89	189.88	189.75	189.73	189.70	189.70	189.70	189.70	189.70	189.70	189.70	189.70	189.70	189.70	189.70
Quote progetto			189.92	189.70	189.20	189.20	189.70	189.20	189.20	189.20	189.20	189.20	189.70	189.70	189.20	189.70	189.70
Parziali progetto			0.26	0.70	0.60	2.50		2.50		0.00							

**AEROGENERATORE A05 - TRATTO SUD**

Indice : 1  
 Progressiva : 0.000  
 Codice : S.0001  
 Commento :  
 QuotaProgetto : 189.305  
 Volume1 - scavo : 27.700  
 Volume1 - riporto : -0.086

Scala : 1/200

170



Quote terreno

188.79  
188.79  
188.79  
188.79  
188.80  
188.80  
188.81  
188.81  
188.81  
188.82  
188.83  
188.83  
188.83  
188.83  
188.83  
188.84  
188.84  
188.85  
188.85  
188.85  
188.86  
188.86  
188.87  
188.87  
188.88  
188.88  
188.88  
188.90  
188.90  
188.90  
188.91  
188.91  
188.91  
188.92  
188.92  
188.92  
188.92  
188.94  
188.94  
188.94  
188.95  
188.95  
188.95  
188.96  
188.96  
188.96  
188.97  
188.97  
188.97  
188.98  
188.98  
188.98  
188.99  
188.99  
188.99  
189.00  
189.01  
189.02  
189.02  
189.02  
189.03  
189.03  
189.03  
189.03  
189.05  
189.05  
189.05  
189.06  
189.06  
189.07  
189.07  
189.08  
189.08  
189.08  
189.08  
189.08  
189.09  
189.09  
189.09  
189.10  
189.10  
189.11  
189.11  
189.13  
189.13  
189.14  
189.14  
189.15  
189.15  
189.16  
189.16  
189.18  
189.18  
189.18  
189.20  
189.20  
189.20  
189.20  
189.22  
189.22  
189.24  
189.24  
189.24  
189.24  
189.24  
189.24  
189.24  
189.25  
189.25  
189.25

Quote progetto

188.89  
189.31  
188.81

188.81

188.81  
189.31  
188.81  
188.81  
189.72

Parziali progetto

8.66

25.00

25.00

0.09  
0.40  
0.41





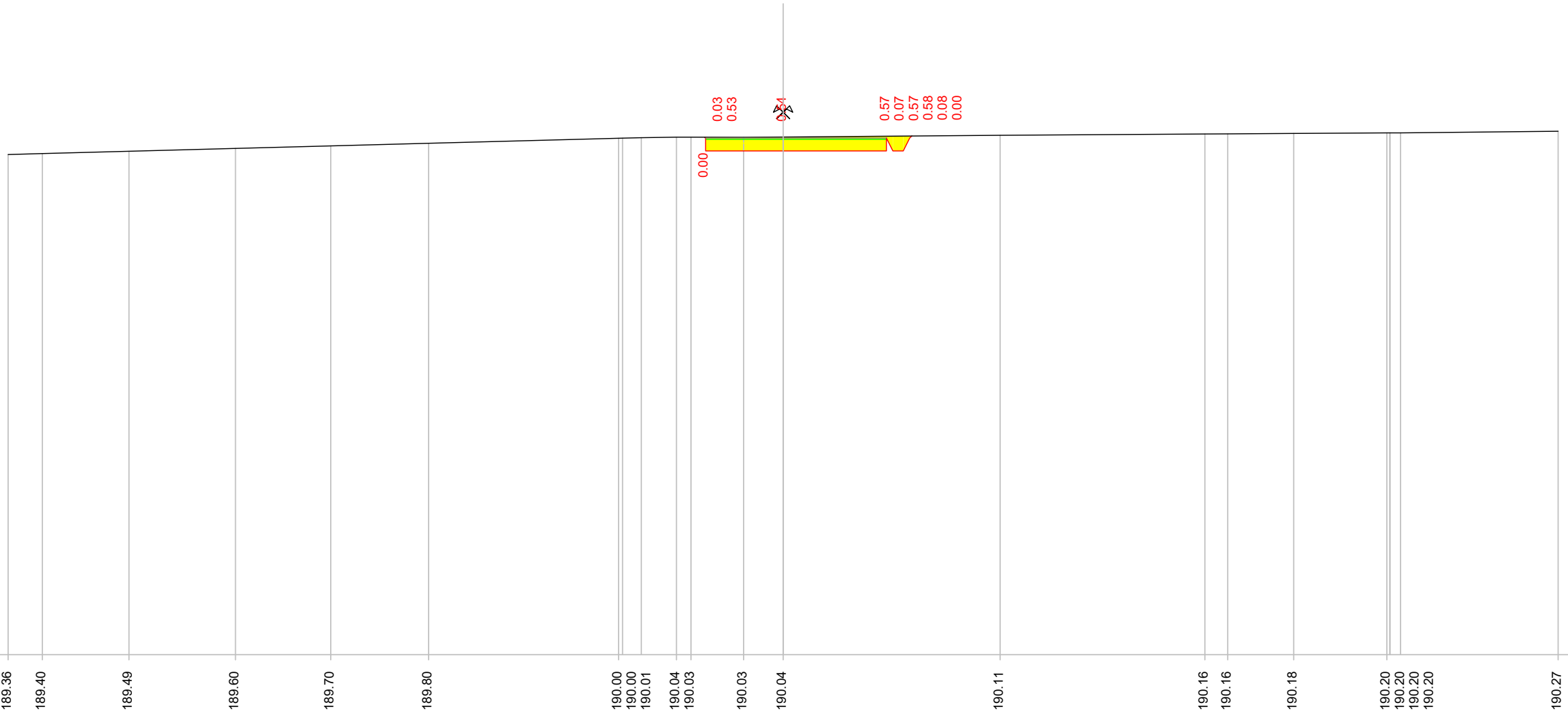




Indice : 5  
 Progressiva : 43.241  
 Codice : S.0006  
 Commento :  
 QuotaProgetto : 190.002  
 Volume1 - scavo : 4.216  
 Volume1 - riporto : 0.000

Scala : 1/200

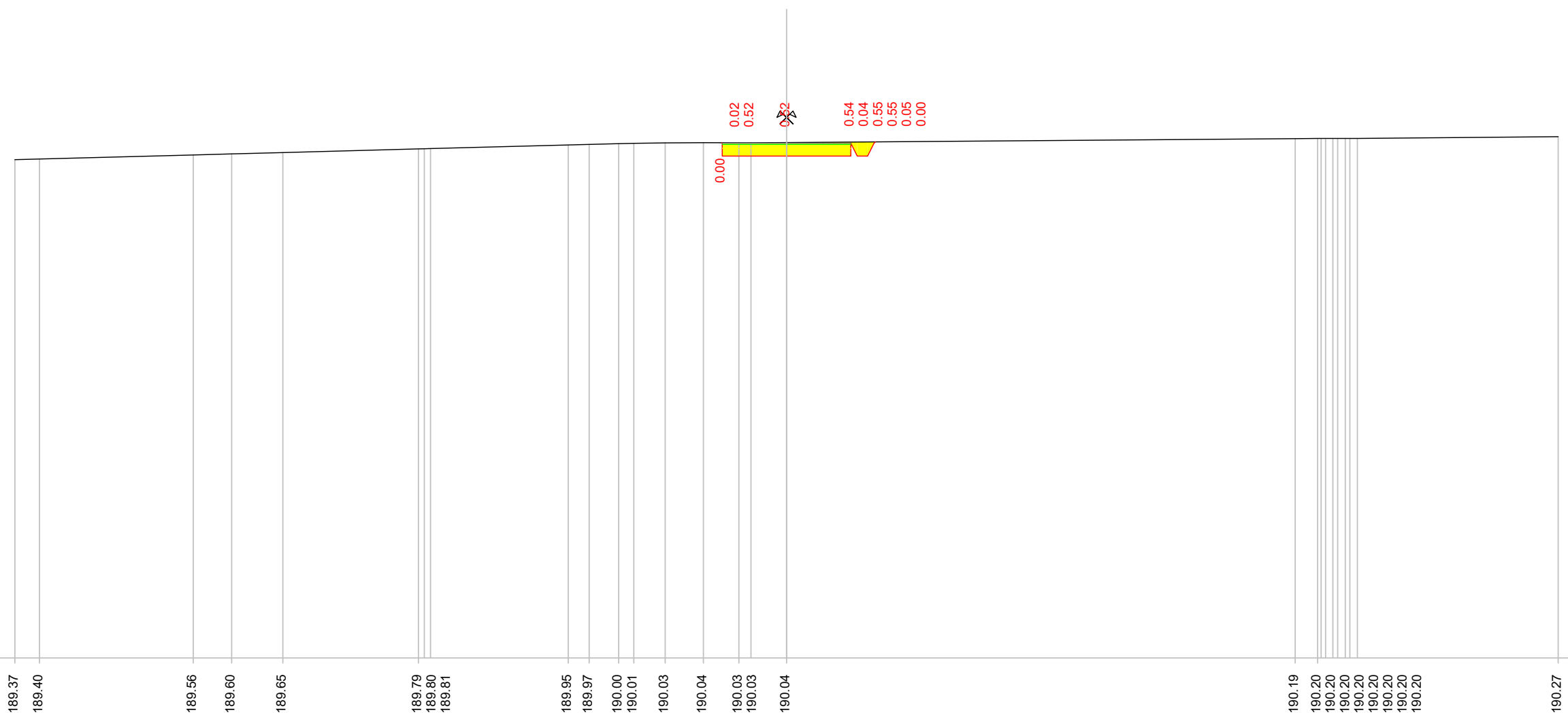
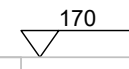
170



Quote terreno	189.36	189.40	189.49	189.60	189.70	189.80	190.00	190.00	190.01	190.04	190.03	190.03	190.04	190.11	190.16	190.16	190.18	190.20	190.20	190.20	190.27
Quote progetto							190.03	190.00	189.50	189.50	189.50	189.50	189.50	190.00	190.00	190.00	190.00	190.00	190.00	190.00	
Parziali progetto							0.00	3.00		4.00	0.00	0.00	0.00								

Indice : 6  
 Progressiva : 50.000  
 Codice : S.0011  
 Commento :  
 QuotaProgetto : 190.017  
 Volume1 - scavo : 2.995  
 Volume1 - riporto : 0.000

Scala : 1/200



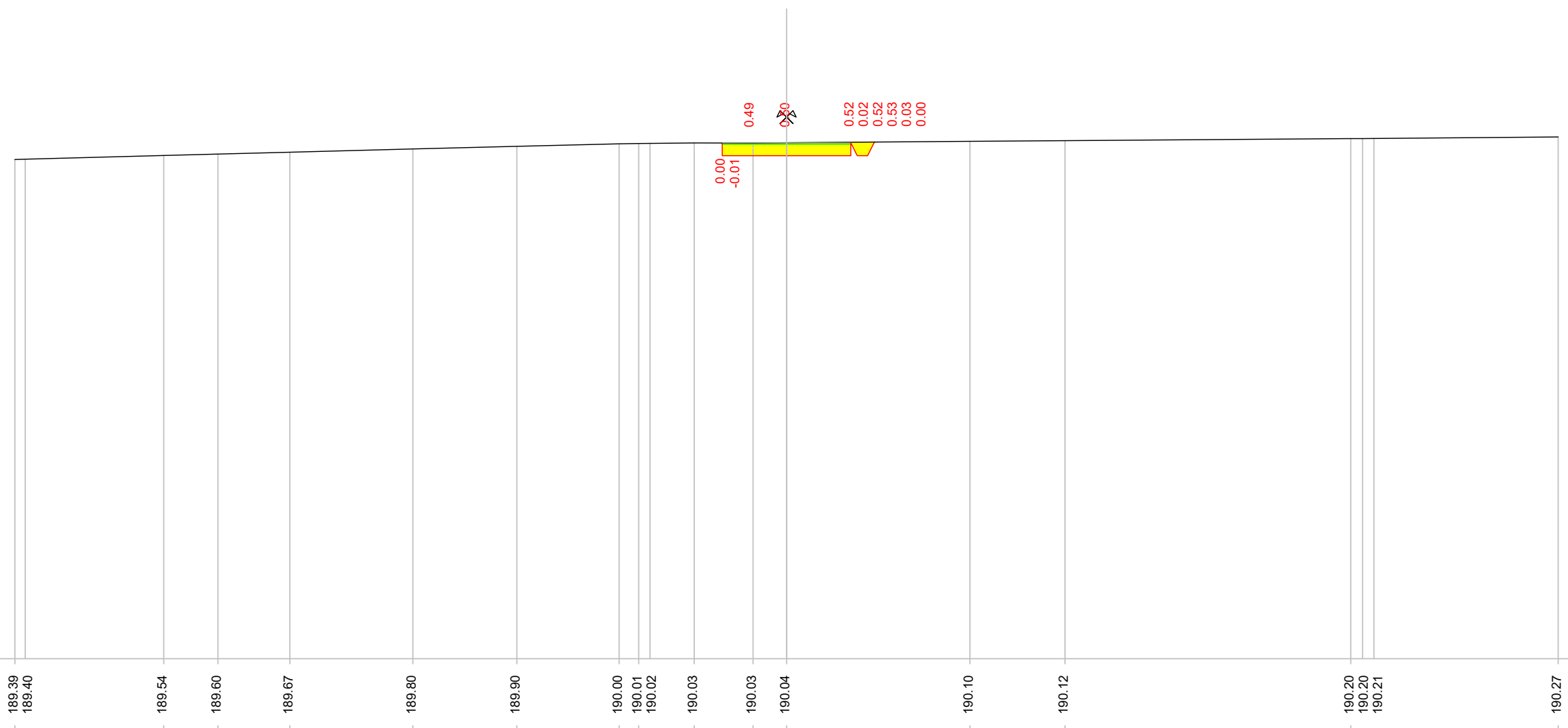
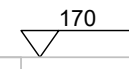
Quote terreno	189.37	189.40		189.56	189.60	189.65		189.79	189.80	189.81		189.95	189.97	190.00	190.01	190.03	190.04	190.03	190.03	190.04		190.19	190.20	190.20	190.20	190.20	190.20	190.20	190.20	190.20	190.27
Quote progetto																		190.03	190.02	189.52	189.52										
Parziali progetto																		0.00	2.50	2.50	0.00	0.00	0.00	0.00	0.00	0.00	0.00	0.00	0.00	0.00	

0.00  
 0.02  
 0.52  
 0.52  
 0.54  
 0.04  
 0.55  
 0.05  
 0.00

190.03  
 190.02  
 189.52  
 189.52  
 189.52  
 190.02  
 190.07

Indice : 7  
 Progressiva : 60.000  
 Codice : S.0012  
 Commento :  
 QuotaProgetto : 190.038  
 Volume1 - scavo : 2.865  
 Volume1 - riporto : 0.000

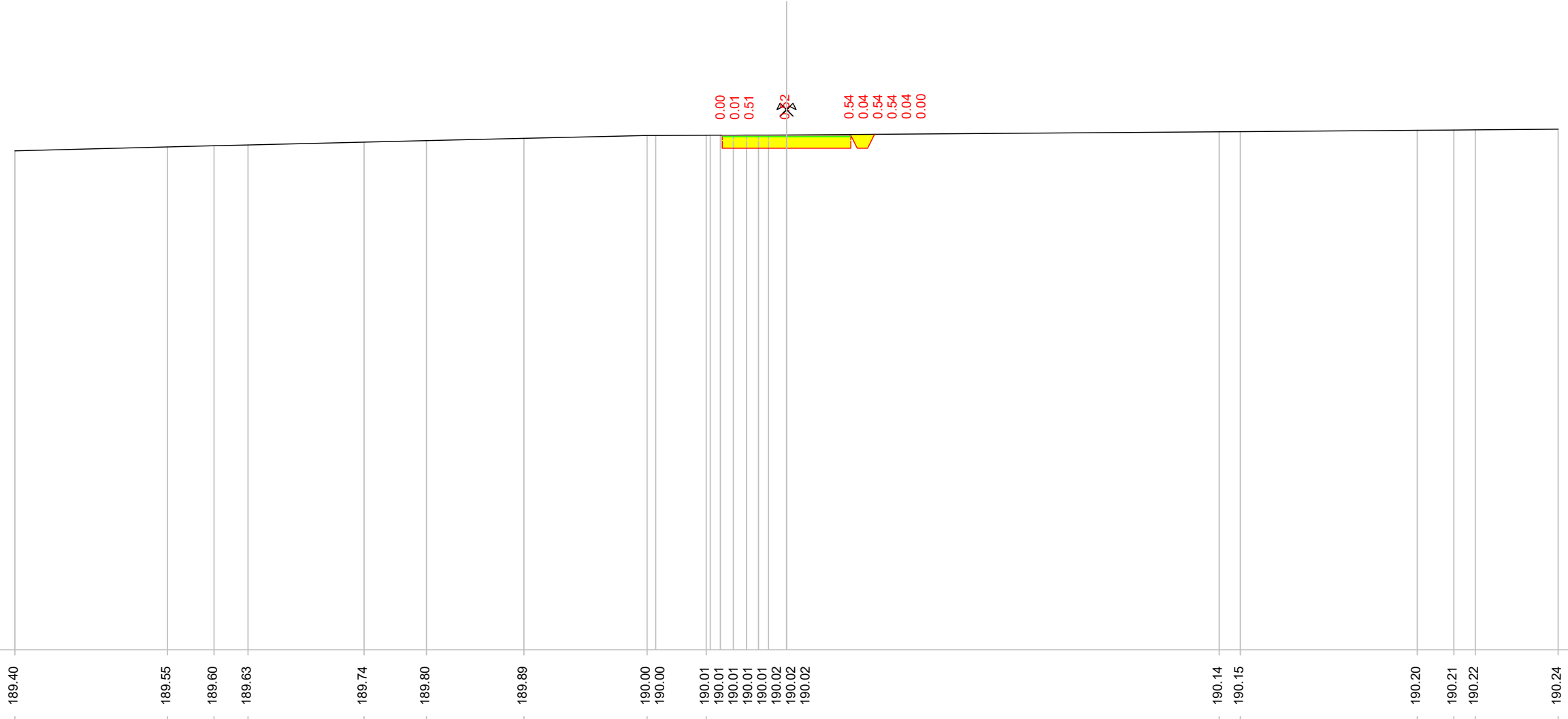
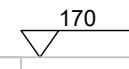
Scala : 1/200



Quote terreno	189.39 189.40	189.54	189.60	189.67	189.80	189.90	190.00	190.01	190.02	190.03	190.03	190.04	190.10	190.12	190.20	190.20	190.21	190.27	
Quote progetto										190.03	190.04	189.54	189.54	189.54	190.04	189.54	190.04	190.07	
Parziali progetto										0.00	2.50	2.50	0.00	0.00	0.00	0.00	0.00		

Indice : 8  
 Progressiva : 70.000  
 Codice : S.0013  
 Commento :  
 QuotaProgetto : 190.003  
 Volume1 - scavo : 2.961  
 Volume1 - riporto : 0.000

Scala : 1/200



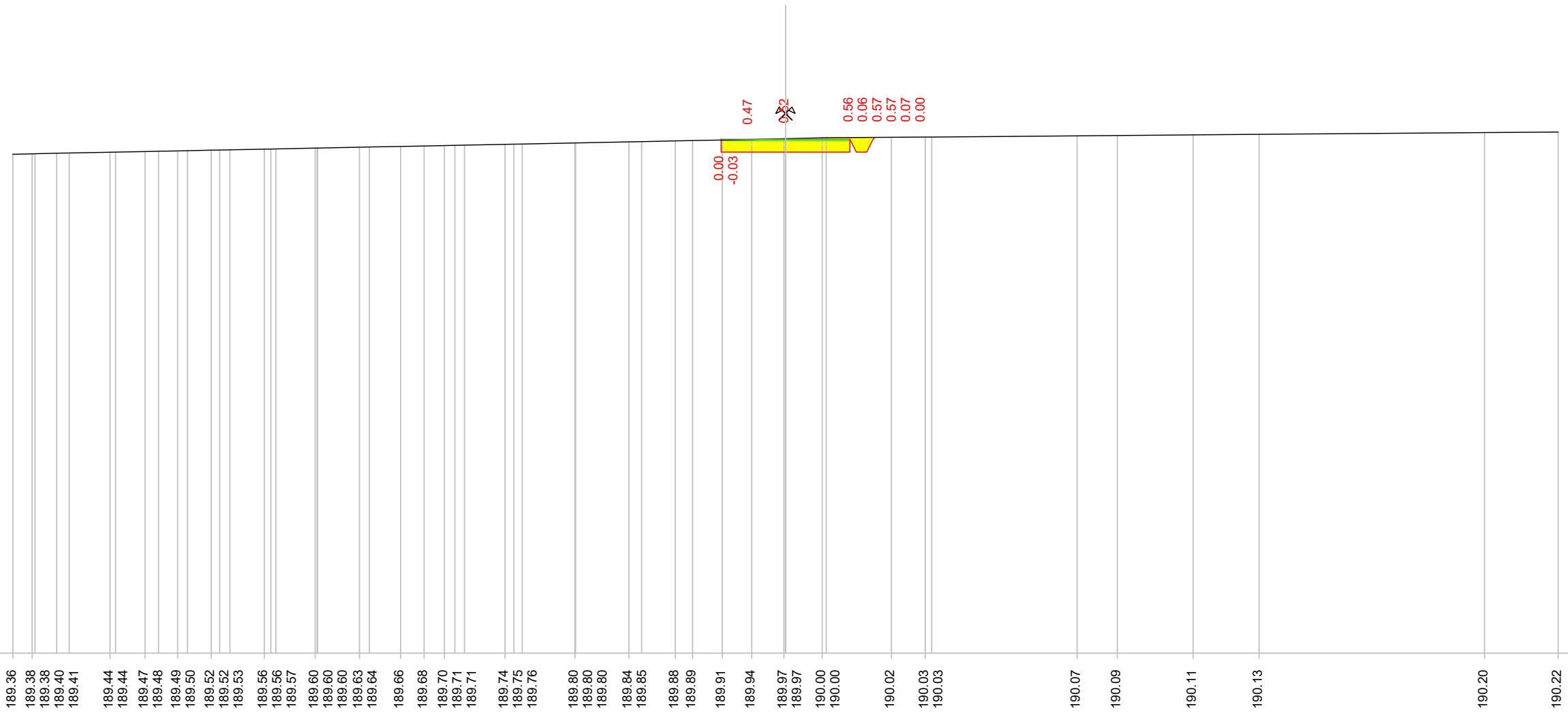
0.00  
 0.01  
 0.51  
~~0.2~~  
 0.54  
 0.04  
 0.54  
 0.04  
 0.00

Quote terreno	189.40	189.55	189.60	189.63	189.74	189.80	189.89	190.00	190.00	190.01	190.01	190.01	190.01	190.01	190.02	190.02	190.02	190.14	190.15	190.20	190.21	190.22	190.24	
Quote progetto										190.01	190.00	189.50	189.50	189.50	189.50	190.00	190.05							
Parziali progetto										0.00	2.50				2.50	0.00	0.00							

Indice : 9  
 Progressiva : 80.000  
 Codice : S.0014  
 Commento :  
 QuotaProgetto : 189.942  
 Volume1 - scavo : 3.009  
 Volume1 - riporto : -0.001

Scala : 1/200

170



Quote terreno

Quote progetto

Parziali progetto

189.36  
 189.38  
 189.38  
 189.40  
 189.41  
 189.44  
 189.44  
 189.47  
 189.48  
 189.49  
 189.50  
 189.52  
 189.52  
 189.53  
 189.56  
 189.56  
 189.57  
 189.60  
 189.60  
 189.60  
 189.63  
 189.64  
 189.66  
 189.68  
 189.70  
 189.71  
 189.71  
 189.74  
 189.75  
 189.76  
 189.80  
 189.80  
 189.80  
 189.84  
 189.85  
 189.88  
 189.89  
 189.91  
 189.94  
 189.97  
 189.97  
 190.00  
 190.00  
 190.02  
 190.03  
 190.03  
 190.07  
 190.09  
 190.11  
 190.13  
 190.20  
 190.22

189.91  
 189.94  
 189.94  
 189.94  
 189.94  
 189.94  
 189.94  
 190.01

0.00  
 2.50  
 2.50  
 0.06  
 0.06  
 0.07

0.00  
 -0.03  
 0.47  
 0.56  
 0.06  
 0.57  
 0.07  
 0.00

